



County Offices
Newland
Lincoln
LN1 1YL

18 April 2016

Value for Money Scrutiny Committee

A meeting of the Value for Money Scrutiny Committee will be held on **Tuesday, 26 April 2016 at 10.00 am in Committee Room One, County Offices, Newland, Lincoln LN1 1YL** for the transaction of business set out on the attached Agenda.

Yours sincerely

A handwritten signature in black ink, appearing to be 'Tony McArdle', written over a horizontal line.

Tony McArdle
Chief Executive

Membership of the Value for Money Scrutiny Committee
(11 Members of the Council)

Councillors Mrs A M Newton (Chairman), Mrs J Brockway (Vice-Chairman), P M Dilks, I G Fleetwood, A G Hagues, S F Kinch, C E D Mair, Mrs M J Overton MBE, R B Parker, M A Whittington and P Wood

**VALUE FOR MONEY SCRUTINY COMMITTEE AGENDA
TUESDAY, 26 APRIL 2016**

Item	Title	Pages
1	Apologies for Absence/Replacement Members	
2	Declaration of Councillors' Interests	
3	Minutes of the Meeting of the Value for Money Scrutiny Committee held on 22 February 2016	5 - 14
4	Performance of the Corporate Support Services Contract <i>(To receive a report from Judith Hetherington Smith, Chief Information and Commissioning Officer, which provides the Committee with an update on the recent performance on the contract)</i>	15 - 42
5	County Council Property Assets - Overview of the Estate <i>(To receive a report from Kevin Kendall, County Property Officer, which provides an overview of the different types of property assets held by the Authority)</i>	43 - 118
6	Value for Money Scrutiny Committee Work Programme <i>(To receive a report from Nigel West, Head of Democratic Services and Statutory Scrutiny Officer, which provides the Committee with the opportunity to consider its work programme for the forthcoming year)</i>	119 - 122

Democratic Services Officer Contact Details

Name: **Andrea Brown**

Direct Dial **01522 553787**

E Mail Address andrea.brown@lincolnshire.gov.uk

Please note: for more information about any of the following please contact the Democratic Services Officer responsible for servicing this meeting

- Business of the meeting
- Any special arrangements
- Copies of reports

Contact details set out above.

All papers for council meetings are available on:
www.lincolnshire.gov.uk/committeerecords

This page is intentionally left blank



**VALUE FOR MONEY SCRUTINY
COMMITTEE
22 FEBRUARY 2016**

PRESENT: COUNCILLOR MRS A M NEWTON (CHAIRMAN)

Councillors Mrs J Brockway (Vice-Chairman), I G Fleetwood, S F Kinch, C E D Mair, Mrs M J Overton MBE, R B Parker, M A Whittington and P Wood

Councillor A Bridges attended the meeting as an observer

Officers in attendance:-

Paul Briddock (Partnership Director, Serco), Andrea Brown (Democratic Services Officer), David Forbes (County Finance Officer), Kevin Kendall (County Property Officer), Pete Moore (Executive Director of Finance and Public Protection), Sophie Reeve (Chief Commercial Officer), Karen Tonge and Nigel West (Head of Democratic Services and Statutory Scrutiny Officer)

34 APOLOGIES FOR ABSENCE/REPLACEMENT MEMBERS

Apologies for absence were received from Councillors A G Hagues and P M Dilks. There were no replacement members in attendance.

35 DECLARATIONS OF COUNCILLORS' INTERESTS

There were no declarations of Councillors' interests at this point of the proceedings.

36 MINUTES OF THE MEETING OF THE VALUE FOR MONEY SCRUTINY COMMITTEE HELD ON 26 JANUARY 2016

RESOLVED

That the minutes of the Value for Money Scrutiny Committee meeting held on 26 January 2016 be agreed as a correct record and signed by the Chairman.

37 PERFORMANCE OF THE CORPORATE SUPPORT SERVICES CONTRACT

Consideration was given to a report from the Chief Information and Commissioning Officer which provided the Committee with an update on the recent performance against the contract with Serco.

Sophie Reeve, Chief Commercial Officer, introduced the report and advised that Serco had not been able to provide reliable performance information for all the KPIs

**VALUE FOR MONEY SCRUTINY COMMITTEE
22 FEBRUARY 2016**

and were not able to verify in all cases whether or not the required service levels had been achieved. Paul Briddock, Partnership Director for Serco, was also in attendance for this item.

During discussion, the following points were noted:-

- Concern was raised regarding the summary position for Information, Management Technology (IMT) which indicated that KPI09 and KPI11 Service Request Fulfilment (KPI09) and Project Milestones (KPI11) could not be measured until April 2016 when the Service Catalogue and Project Milestones both necessary for measurement should be in place, one year after the start of the contract;
- General concern about data collection was also noted as the report continued to indicate that data was unavailable. This concern was acknowledged;
- Some of the KPIs had a dependency on LCC for delivery or measurement, for example Mosaic, and for these KPIs interim arrangements have been agreed with Serco in the book of measures, the document which described how the KPI would be measured and using what data;
- In relation to KPI08 Council Service Team Satisfaction within the Customer Service Centre (CSC), it was noted that it had been agreed that because of a low volume of returns it was fair and reasonable to measure this particular indicator quarterly rather than monthly. Although the monthly figures were not reported, they had been measured;
- A suggestion was made by the Committee that more detail be included within the exception reporting in the main body of the report as this would prevent a number of questions being raised at Committee. It was also suggested that when "data not available" was used to describe the status of the KPI and when data was actually available but not accepted by LCC for a variety of reasons this should be clearer within the report. A request was made that where there was a level of performance but the data supporting it was not reliable the level of performance was identified as well as marking it 'Data not available' in Appendix A;
- Payroll queries had reduced from 2000 to 700 and the Committee acknowledged that this was a considerable reduction. It was further explained that the number of 'problem' calls was 234 with the remainder of the 700 queries apportioned to usual payroll queries. The Committee asked if this could be separated for future reporting to make it clear what progress was being made;
- The Recovery Board was presented with the details of progress made which included volumetrics of change. The Recovery Board was also focussed on the KPIs;
- KPI01 within Finance related to the number of undisputed invoices paid in accordance with vendor terms. The County Finance Officer reported that 90% of the payments were late due to outstanding actions required by LCC staff and not Serco. For example, departments signing off goods received to allow payment to be made. "Name and shame" lists were provided to the finance team by Serco who were then able to follow up why these invoices had not been passed for payment;

VALUE FOR MONEY SCRUTINY COMMITTEE
22 FEBRUARY 2016

- Zero Day payment terms were also contributing to this indicator not being met. Foster carers were classed as vendors who required immediate payment and a one day delay in approving these payments would result in a failure to meet the target. It was suggested that it might be possible to remove these types of payments from the zero day payment term;
- It was also reported that there were 250 outstanding invoices which had significantly reduced from the 4000 outstanding previously reported in October 2015;
- The Committee asked why the January figures had not been presented and it was explained that the KPIs had not yet been verified and agreed in time for this meeting. This was due to a slight delay as a result of the IT outage, half term holidays and the rejection of some data;
- On submission of data for verification by LCC, where there was time in the payment cycle LCC had given Serco one further opportunity to correct data where figures had been rejected;
- Clarification was given that KPI06, First Contact Resolution rate Customer Service Centre, was not reporting the length of the telephone call but the number of calls dealt with by the call handler without referral back to a third party in either Serco or LCC;
- There was a suggestion that online customer satisfaction questionnaires somehow targeted those who had a good experience only. It was confirmed that this was not the case and questionnaires were randomly sent to those utilising the service;
- KPI06 Adult care Income Collection Adult Care Finance, it was explained that a debt started once an invoice had been processed, following which a payment reminder letter would be sent. Failing receipt of payment following that letter would trigger a further letter at 28 days which meant that the indicator would never be met as the final reminder letter was issued the day of the deadline;
- A request was made to have a comparison between the indicators set for Serco and the indicators measured prior to the implementation of the contract. This would enable the Committee to identify if Serco were being requested to meet targets which had not been achieved pre-contract;
- A set of financial statements had not been produced at the end of January as these were not required until early summer. A Budget Monitoring report had, however, been produced and would be presented to the Overview and Scrutiny Management Committee although there were a number of caveats surrounding its' contents;
- The Committee asked that any implications for the Council be noted within the exception reporting as this was thought to be important to give context to the issues;

RESOLVED

1. That the report and comments be noted; and
2. That the following improvements to the report be made for future updates:-
 - a. For those KPI's designated as Data Not Available where actual performance figures were available but not accepted by LCC the

- performance figures be included within the KPI indicator in addition to Data Not Available;
- b. An explanation to the provided for those KPI's in the month in mitigation; and
 - c. Exception reporting to be expanded further to include the impact and significance to the Council.

38 PROPERTY SERVICES CONTRACT UPDATE

Consideration was given to a report from the Executive Director of Finance and Public Protection which provided the Committee with details on the performance of the Property Services Contract with VINCIMouchel.

Kevin Kendall, County Property Officer, introduced the report noting that the contract performance was on target and invited comments from the Committee.

During discussion, the following points were noted:-

- The Core Contract was for £5m per annum which then became the target cost. The Committee was advised that the Pain/Gain Assessment was based on the achievement of the contract cost and in the event that the target cost figures were met, the share would be 50/50. The costs were compiled by a Client Manager within VINCIMouchel and spot check systems were in place to ensure these figures were correct. LCC also had the ability to challenge any costs presented;
- In relation to education, it was explained that money received from the Department for Education (DfE) would be incorporated into the Council budgets. However, it was also noted that schools were responsible for their own budgets but all costs would be taken from the grant from the DfE;
- Confirmation was received that there was both a preventative system and reactive system in place in relation to pest control;
- LEAN Sigma 6 was explained to the Committee as a nationally recognised technique which enabled qualified members of the team to find ways to operate more efficiently;
- It was stressed that the list of assets listed in the balance sheet was not necessarily the sale valuation. Although a list of assets could be provided to Members of the Council, it was urged that this list be considered knowing that some of the assets listed were based on the balance sheet valuation. There may be a potential difference between the actual value and the balance sheet value. Additionally, the Committee were advised that the value would also be commercially sensitive and not for wider circulation;
- A further breakdown of these assets was requested, to include those rented out on perpetuity. This list could also be provided and the Committee were reminded that the Landlord and Tenant Act gave tenants the right to stay in the property as long as they wished;
- It was reported that the number of properties rented out was relatively small with most being libraries on a peppercorn rent;
- The programme of sales was currently being streamlined by setting clear targets to ensure that the process for selling was as efficient as possible;

VALUE FOR MONEY SCRUTINY COMMITTEE
22 FEBRUARY 2016

- A comprehensive briefing note had been sent to some Members of the Council by the County Finance Officer which detailed asset values, General Fund Properties and County Farms Properties. The document also provided an explanation of how assets were valued on the balance sheet and why these figures would be different for sale. It was agreed that this would also be circulated to the Committee only but stressed that this was commercially sensitive and not for wider distribution;
- Prior to putting a property on the open market, processes were followed which included identification of other potential uses for those properties with the local Member. These options were then considered before a decision to sell was made;
- A suggestion was made to bring a report to a future meeting to provide details relating to County Farm Tenancies. These types of tenancies were different to Commercial Tenancies and it was thought clarification of the two would be beneficial to the Committee;
- Compass Point Business Solutions, a shared services company owned by East Lindsey and South Holland District Councils, was referred to as being an efficient and innovative way of providing services to the residents. A suggestion was made to develop something similar in relation to the provision of housing and establishment of communities;

At this point of the proceedings the Chairman, Councillor A M Newton, advised the Committee that she was a Director of Compass Point Business Solutions in her capacity as a Councillor for South Holland District Council.

- Officers suggested that the Committee be presented with a series of reports to give an understanding of the assets held by the authority, the development opportunities which may be available for those assets and location mapping of the assets across the county. On receipt of that information, the Committee would decide if there would be benefit in setting up a Task & Finish Group;
- Although the value of land, with planning permission attached would be valuable to the authority, the Committee were advised that County Farm land, for example, had sitting tenants which could potentially take up to 30 years to release back to the county;

RESOLVED

1. That the report and comments be noted; and
2. That future reports be scheduled on the Committee's Work Programme to provide a fuller understanding of the Council's assets. The first report to be considered at the meeting of the Committee scheduled for 26 April 2016;

39 ONE PUBLIC ESTATE - GREATER LINCOLNSHIRE PARTNERSHIP

Consideration was given to a report of the Executive Director of Finance and Public Protection which provided information on the Government's One Public Estate (OPE) Programme, led by the Cabinet Office, in respect of funding to develop this concept locally. The aim of which was to better coordinate the use of public assets to enable better delivery of public services, Economic Regeneration and Housing and to assist with the delivery of revenue savings.

Kevin Kendall, County Property Officer, introduced the report and gave a presentation to the Committee which covered the following items:-

- Drivers (Housing and Economic Growth);
- New Tools (Surplus Land; Efficiency & Sustainability; Strengthened Right to Contest; Duty to Engage; Capital Receipt Flexibility; and Priority Purchaser status);
- New Opportunities (Government Hubs; Courts Reform/9 New Prisons; DWP PFI contract end 2018; HMRC – from 170 locations to 13 regional centres; MOD Footprint strategy – early disposals; and NHS Strategic Estates Plans led by CCGs);
- Government Property Finder (website which allows the public to map and list assets within the Government estate);
- Right to Contest (a mechanism to challenge the Government's use of sites and challenge them to release land which was potential surplus; since its launch in 2014, 20 applications had been submitted to release Government sites and a further 37 received to release local government sites; three cases had been successful to-date which six ongoing);
- One Public Estate (working with the GPU and LGA to provide practical support, expertise and central funding through Local Authorities; Phase 3 includes 108 councils, £6m working in 24 partnerships; SR 2015 £31m for the national programme);
- Objectives and Benefits (create economic growth; generate capital receipts; deliver more integrated services; and reduce running costs);
- One Public Estate – the Essentials (asset recording and mapping; shared vision for public sector assets; establish appropriate partnership and governance; establish vision and programme of work; dedicate resource to implementation; and report progress and benefits);
- One Public Estate – Offer (funding; professional support; specialist assistance; access to central government; access to local and central government OPE practitioners; ministerial Star Chamber; access to central and local government experts; sharing OPE good practice; Opportunities Workshops; continued development of Government policy; and technical support);
- Greater Lincolnshire (draft programme based on Housing, Improving Public Services and Public protection; establishment of OPE Board; and Alignment with Devolution and LEP programmes);

The Committee were advised that this initiative would give more opportunities for local dialogue but, for example, discussion regarding the Courts reform would be a national discussion. The Government were minded to set up nine national prisons and were considering the closure of local Victorian prisons which would impact on the courthouse within Lincoln Castle.

During discussion, the following points were noted:-

- There was a requirement under the programme to set up a One Public Estate Board which would bring representatives together from each partner organisation;

VALUE FOR MONEY SCRUTINY COMMITTEE
22 FEBRUARY 2016

- A concern was noted that a number of Government Services had been withdrawn from the area and, although it was acknowledged that local community based services were imperative, so too were Government Services. It was thought that a wider strategy was required to link the two together and that a response to the Cabinet Office be sent. It was confirmed that there was ongoing dialogue with Central Government and that these concerns had been included within the Devolution Bid. However, it was agreed that the concerns of the Committee would be passed to the Chief Executive to feedback to Government during future discussions;
- Concern was noted regarding the lack of care housing available within the County. The Committee were advised that consideration was being given to the provision of extra care housing in Lincolnshire and an investment of approximately £8m would be sought for a project to provide approximately 600 facilities;

RESOLVED

That the report and comments be noted.

40 TREASURY MANAGEMENT UPDATE 2015/16 - QUARTER 3 REPORT TO 31 DECEMBER 2015

Consideration was given to a report of the Executive Director of Finance and Public Protection which detailed the Council's treasury management activity for 2015/16 up to 31 December 2015, compared to the Treasury Management Strategy for 2015/16 and any issues arising in treasury management during that period.

Karen Tonge, Treasury Manager, introduced the report which confirmed that the short term interest rates had remained flat over the period but that long term rates had been volatile, rising by 0.40% then dropped to a lower level before rising again. The weakness in growth and inflation had pushed forward an expected increase in rates. The Council's investment return was outperforming both the market and Capita benchmark comparators by 0.28% and the Weighted Average Maturity (WAM) of the investment portfolio had remained level at 103 days and remained above that of its comparators.

The report did note that external borrowing had not been taken to date but since the report was published £30m had been borrowed over the long term from the PWLB.

The Chairman welcomed Chris Scott, Director of Capita Asset Services, to the meeting.

During discussion, the following points were noted:-

- Rating agencies had done considerable work over the previous six months, following the introduction of a new approach which had resulted in greater reluctance for Governments to assist banks in difficulty. Banks were now given a number of years to continually improve their capital levels to ensure that they would survive another financial crash. The approach included banks

being continually stress tested to ensure that this type of event could be withstood;

- In terms of future global economic growth, it was envisaged that the situation would improve but this would be a gradual process which could take years rather than months;
- Weight Average Maturity was 100 days and the maturity reduced each day. It was explained that the WAM was lengthy in comparison to others and that the length of investment was, in part, dictated by the policy agreed by Council. For example, one year for some counterparties but two years for others. This strategy was approved by the Committee in 2015;
- Should the forthcoming Referendum result in the UK leaving the EU, it was suggested that the likely impact would see continued volatility in the financial markets. Leaving the EU may result in an initial reluctance of investors to invest in the UK however it was thought that markets had a tendency to settle down after initial periods of turmoil. The referendum was a one-off situation and the impact of the outcome on financial markets was difficult to predict. Furthermore, the UK had not adopted the Euro which made the change slightly less significant as the adoption of a new currency was not required;
- It was anticipated that the base rate would remain the same at 0.5% and, although increasing interest rates were possible, events since the decision was taken by the Federal Reserve to increase US rates meant further short term increases were less likely;
- An insecurity of investors had resulted in temporary higher interest rates and it was urged that these unexpected opportunities be used as they arose;
- The Committee were advised that a business could go bust due to cash flow. The Council could not really 'go bust' partly because of its good cash flow.

RESOLVED

That the report and comments be noted.

41 TREASURY MANAGEMENT STRATEGY STATEMENT AND ANNUAL INVESTMENT STRATEGY 2016/17

Consideration was given to a report from the Executive Director of Finance and Public Protection which provided the annual Strategies and set out the expected treasury activities for the forthcoming year 2016/17, prepared in accordance with the 2011 CIPFA Code of Practice for Treasury Management in the Public Sector. The Annual Investment Strategy set out the Council's policies for investment of its surplus cash for the year ahead and had been prepared in accordance with the Local Government Act 2003, effective from 1 April 2004.

Karen Tonge, Treasury Manager, introduced the report and confirmed that the Treasury Management Strategy, which determined appropriate borrowing and investment decisions, and the Annual Investment Strategy, which outlined the Council's policy for investments, had been set for 2016/17 in light of the anticipated economic environment and movement of interest rates for the year ahead.

During discussion, the following points were noted:-

- It was clarified that the list of assets and asset lives noted at paragraph 2.7.7. of the report were the recommendations of the Property Team and it was stressed that the balance sheet value could not be considered as the actual worth of an asset. In addition, the asset lives were used for calculation of depreciation charges rather than being an actual estimate of the overall lifespan of the asset;
- The Energy from Waste plant was broken down under different categories of asset life for accountancy purposes. This is called component accounting and, for example, the land asset life differed to the facility itself. The land would be 50 years, building 70 years and the equipment different again. The 25 year contract stipulated that the facility must be handed back with a five year lifespan and to be operationally maintained;
- All maintenance and repair costs were factored into the current contract for the Energy from Waste facility due to its ongoing provision and this was taken into consideration within the earmarked reserves;
- Borrowing was undertaken predominantly via the PWLB;
- The Bank of England report indicated that GDP may rise to 2.5% although this may have been overly optimistic. It was stressed that this was the forecast of the Bank of England only and it was thought that the actual figure would be in the region of 2%;
- Should a counterparty list rating fall below the required level for investment but the Council had already made an investment, it would be prudent to leave the investment to run to maturity and not reinvest with the counterparty in question. Most agreements would incur a penalty if the investment was withdrawn prior to maturity;

RESOLVED

That the report and comments be noted.

42 VALUE FOR MONEY SCRUTINY COMMITTEE WORK PROGRAMME

Consideration was given to a report of the Director responsible for Democratic Services which provided the Committee with the opportunity to consider the work programme for the coming year.

Further to agreement at minute number 38, it was agreed to add "Asset Register" to the work programme for consideration at the meeting scheduled for 26 April 2016.

RESOLVED

That the work programme, with the amendment noted above, be agreed.

The meeting closed at 12.50 pm

This page is intentionally left blank

Policy and Scrutiny

Open Report on behalf of Judith Hetherington Smith (Chief Information and Commissioning Officer)

Report to:	Value for Money Scrutiny Committee
Date:	26 April 2016
Subject:	Performance of the Corporate Support Services Contract

Summary:

This report provides an update of Serco's performance against contractual Key Performance Indicators for January and February 2016. Performance for March 2016 is still being reviewed at the time of writing this report.

Overall performance levels have fluctuated, improving in January and falling back in February although this deterioration was in some part due to the malware incident which created issues particularly in the CSC and IMT service areas.

A review of the KPI measures is being undertaken jointly by Serco and LCC with a view to potentially amend them if any could be improved upon either in terms of the KPI itself or how it is measured. It is important that KPIs are kept relevant throughout the life of the contract and an annual review is expected.

Actions Required:

The Committee is asked to note the contents of this report.

1. Background

This report is to provide an update of the contract performance information to enable the Value for Money Scrutiny Committee to fulfil its role in scrutinising performance of one of the Council's key contracts.

2. Performance

Appendix A to the report provides the KPI results for the period April 2015 to February 2016, March 2016 KPI performance figures are being prepared at the time of writing this report.

The contract has target service levels (TSL) and minimum service levels (MSL). When the contract was agreed it was anticipated that the minimum service levels should be capable of being met and the target service levels should be capable of being reached but may need service improvement to achieve this. It is fair to say that the Council recognised from the outset that the agreed KPIs would be challenging for Serco and that has proved to be the case, they are substantially different to the previous contract with Mouchel. Where the colour shows as green the target service level has been achieved, amber shows that the minimum service level has been achieved and red shows that the minimum service level has not been achieved.

The contract requires Serco to produce consistent, timely, high quality, reliable information to verify its performance against the Key Performance Indicators and makes it clear that a failure to do so is to be regarded as a failure to meet the Minimum Service Level concerned. This should not be overly onerous as Serco is experienced at reporting on KPIs, the number of KPIs has been kept to a minimum and Serco has been aware of these KPIs since the contract was signed in March 2014. Consequently where Serco do not provide sufficient performance data to establish that the required service levels have been met or where the performance data is considered to be unreliable those KPIs affected are allocated a red status i.e. minimum service level has not been achieved. These KPIs are recorded as "data not available" in Appendix A as shorthand for "data not available in the form required by the contract".

A year into the contract the Council and Serco are reviewing all of the KPIs to see which if any could be improved upon either in terms of the KPI itself or how it is measured. There is still work to be done on this but it is possible that within the next few months the number of incidents of "data not available" will reduce as improved measurement arrangements may be available.

The blue colour indicates that for that month there is a mitigation event i.e. there are good reasons for not measuring the KPI for the purpose of measuring service credits. Mitigation might arise because of a dependency outside of Serco's control e.g. implementation of Mosaic. By way of a further example at the outset of the contract a mitigation period was agreed for the IMT KPIs recognising the sheer volume of transition activity necessary for this most complex service. Where the Council has performance levels for KPIs in mitigation, it is shown in Appendix A. Over recent months where the KPI has not been measured for the purpose of measuring service credits it has been designated as "mitigation agreed" earlier in the contract period we used the term "not measured" they mean the same.

Additionally, in previous VFM reports, a number of KPIs (between October 2015 and January 2016) had been shown as 'Under review'. This was where LCC's rejection of the KPI performance figure was contested by Serco. A review has since been undertaken of all these instances and the Authority is satisfied that

these can now be classed as 'Data not available' as described in the second paragraph above.

A major Incident occurred towards the end of January which impacted services and the ability report KPIs from 26 – 31 January 2016. For the January KPI process, LCC have agreed a request to allow Finance and People Management services to only report from 1st January up the point of the systems being taken off-line on the 26th January. The CSC utilised its Business Continuity processes and this has allowed the reporting of performance over the entirety of January including the outage period. February's KPI process included the entire month's data for all services.

The KPIs affect the monthly contract payment and are therefore reviewed as part of the payment cycle. The KPI service levels and the supporting data are made available to the Council by Serco on the 5th working day of the month. This is followed by the volumetric data supplied by Serco on the 10th working day. The Council's service leads review the data with Serco and each service area has its own service review meeting. The service leads supported by the contract management team then determine whether the KPI data is of a reasonable quality and reliable. Where there are shortcomings in the data and where there is time the Council will give Serco the opportunity to improve on it. However time is tight as the Council needs to finalise the monthly payment by the 15th business day of the month to meet the contract timelines.

Table 1 below provides summary performance statistics of the 43 KPIs used to measure all of the service areas for the period November to February with reference to the target service levels and the minimum service levels.

Table 1: Overall KPI Summary Performance

Overall KPI Performance Level	November 2015 (No of KPIs)	December 2015 (No of KPIs)	January 2016 (no of KPIs)	February 2016 no of KPIs)
Target Service Level achieved	23	27	30	24
Minimum Service Level achieved	7	5	3	8
Below Minimum Service Level	11	9	9	9
Mitigation Agreed	2	2	1	2
TOTAL	43	43	43	43

3. People Management (PM)

Table 2 below shows the summary KPI performance for the People Management (PM) service.

Table 2: PM KPI Summary Performance

PM KPI Performance Level	November 2015 (No of KPIs)	December 2015 (No of KPIs)	January 2016 (no of KPIs)	February 2016 no of KPIs)
Target Service Level achieved	3	5	5	4
Minimum Service Level achieved	1	0	0	1
Below Minimum Service Level	5	4	4	4
Mitigation Agreed	1	1	1	1
TOTAL	10	10	10	10

The KPI performance for people management in January was the same as for December. However in February performance compared to January had fallen very slightly. Four of the ten KPIs measured are meeting their target service level (in January it was five), four continue to be below the minimum service level the same as for December/January with one KPI meeting the minimum service level compared to none in December/January. There remains one KPI in mitigation for the entire period.

A summary position on the red status People Management KPIs is provided below:

- PM_KPI_02 – remains unreportable as auditable data is not yet available. Whilst this continues to be the case the Council can only have limited confidence that the significant problems experienced with payroll are behind us. Each and every payment error has the potential to cause significant distress and harm to individuals
- PM_KPI_03 – Serco have not submitted data for this KPI in January or February and as such is recorded a 'Data not available'. There are ongoing issues with pension pay over data (quality and timing issues) that Serco and LCC senior management are working on to resolve. The HMRC RTI submissions are now completely up-to-date and a process has been established to ensure that these will continue to be submitted on a month to month basis. Serco will need to evidence General Ledger posting and reconciliation is correct before the KPI is agreed/signed off.

The following two measures (04, 05) are currently under consideration by LCC and will be subject to discussion as part of the wider KPI review.

- PM_KPI_04 – the KPI sets out service levels for avoidable contacts but as yet there is insufficient information identifying on what basis the calls have been categorised as avoidable contacts. This KPI is a good measure of the effectiveness and efficiency of Serco services. Without this information the Council is unable to judge how much or little time is expended unnecessarily in seeking out PM services.
- PM_KPI_05 – this KPI sets out service levels for first contact resolution and the supporting data containing details of contacts which were not resolved at the first point of contact is not complete. This KPI helps to measure whether Serco has adopted and properly resourced its Help Desk service delivery model where calls are segmented into tiers so that that they are dealt with quickly and efficiently.

PM_KPI_08 is designated as being in mitigation because of the low number of survey returns not satisfying the minimum number (20) specified within the book of measures. It was felt a minimum number of survey returns was needed to ensure KPI result was robust. This KPI is subject to the KPI review in which this issue will be addressed subject to agreement.

Serco report some improvement in other payroll statistics based on the number of contacts received in month by Serco declining as detailed in table 3 below:

Table 3: Payroll contacts received by Serco

Payroll Contacts Received by Serco	Nov 2015	Dec 2015	Jan 2016	Feb 2016	Mar 2016*
Corporate (Resolved/ Outstanding)	744 (742/2)	425 (423/2)	468 (464/4)	554 (543/11)	263 (220/43)
Schools (Resolved/ Outstanding)	500 (500/0)	407 (404/3)	387 (381/6)	526 (490/36)	433 (292/141)
TOTAL (Resolved/ Outstanding)	1244 (1242/2)	832 (827/5)	855 (845/10)	1080 (1033/47)	696 (512/184)

*Payroll statistics for March 2016 are still being collated so these may change

In February there was a spike in contacts due to the submission of an HMRC RTI report that resulted in a number of staff receiving notices of tax code changes.

Of the contacts contained in the table above, Serco advise that approximately two thirds of these contacts are business as usual advice and guidance enquiries and do not represent payroll errors. Of the remaining one third issues still remain with payroll under/over payments, pension deductions and over-time payments.

Audits are currently underway in the Payroll service by both LCC and external auditors who looking at controls and accuracy of employee salaries. This work will continue over the coming months and will be reported to the Audit Committee.

4. Information Management Technology (IMT)

Table 4 below shows the summary KPI performance for the Information Management Technology (IMT) service.

Table 4: IMT KPI Summary Performance

IMT KPI Performance Level	November 2015 (No of KPIs)	December 2015 (No of KPIs)	January 2016 (no of KPIs)	February 2016 no of KPIs)
Target Service Level achieved	6	6	8	5
Minimum Service Level achieved	4	4	2	5
Below Minimum Service Level	2	2	2	2
Mitigation Agreed	0	0	0	0
TOTAL	12	12	12	12

The January KPI performance results for IMT are a slight improvement on the December position with two more green KPIs (both having previously being amber) in January than December.

However there has been deterioration in the performance in February from January, with three green KPIs slipping back into amber i.e. still meeting Minimum Service Levels. This has been contributed to at least in part by the malware incident in January which resulted in an influx of calls and a backlog to deal with.

A summary position on the red status IMT KPIs in February is provided below:

- IMT_KPI_09 remains dependant on the implementation of an agreed IT Service Catalogue which details all of the activity which can be requested by users and details the fulfilment time targets for these. Work is on-going and significant collaboration continues, but whilst it was hoped that this would be available in April a firm timescale for completion remains to be confirmed. Until performance data is available the Council cannot confirm that it is receiving a timely service.
- IMT_KPI_11 is not currently able to be monitored as the supporting processes and data capture is not yet in place. In addition, a number of projects remain without agreed milestone dates to enable accurate monitoring to be undertaken; these are mainly the Remedial Transformation projects reviewed by the Members Recovery Group. Progress is being made but is disappointingly slow and it is now unlikely that the work to confirm milestones will be completed before May 2016. This is of concern because

without the project plans the contracted for technology transformation cannot take place and without the transformation the Council is unable to make much needed efficiencies.

A summary position of the three KPIs which moved to amber in February from green in January;

- IMT_KPI_01 – the TSL is 100% which is difficult to achieve as even minor outages of email, telephony or IT system pertaining to the recording and managing of incidents will mean the TSL is missed. Performance of the KPI in February was still high at 99.69%. The measurement of this KPI is being reviewed.
- IMT_KPI_04 – this KPI relates to VIP incidents not resolved within resolution time of 2 hours. Of the three failed tickets this month, one was failed due to a fire alarm at TPH and another because all available resources were working on the ongoing recovery for all customers caused by the IT outage at the end of January.
- IMT_KPI_10 is an extremely demanding KPI which is focussed on ensuring accurate asset management. On this occasion a single project failed to undertake activity which had a detrimental impact. This is one of the KPIs that is being reviewed to consider allowing the IT Service Provider with a longer timescale to undertake these activities whilst still meeting the needs of the Council.

In general, the Council IT systems remain in a period of change as the data centre migration continues and Serco bring on-board the new staffing and systems required to meet the demands of the contract. Throughout this time the response to IT Incidents, supported by the User Satisfaction responses, remains positive.

5. Customer Service Centre (CSC)

Table 5 below shows the summary KPI performance for the Customer Services Centre (CSC).

Table 5: CSC KPI Summary Performance

CSC KPI Performance Level	November 2015 (No of KPIs)	December 2015 (No of KPIs)	January 2016 (no of KPIs)	February 2016 no of KPIs)
Target Service Level achieved	6	8	9	7
Minimum Service Level achieved	1	0	0	1
Below Minimum Service Level	1	0	0	0
Mitigation Agreed	1	1	0	1
TOTAL	9	9	9	9

In December the CSC service met all measured KPI target service levels (except for one KPI which was in mitigation), the first time a service area had achieved this since service commencement in April 2015. This was maintained and effectively improved upon in January as all nine KPIs were measured (in December one had been in mitigation) and all target service levels were met.

In February performance slipped slightly with CSC_KPI_04 Abandoned Calls turning from green to amber. This was largely as a result of an influx of calls as a result of the malware incident with over 1800 more calls than forecast received in the first week of February. In spite of this, the percentage of abandoned calls at 7.5% across the month was only slightly above the target service level of 7%.

The Abandoned Calls KPI is a traditional CSC measure and ensures that the service is properly resourced. The target service level of 7% and the minimum service level of 10% is a balance between the speed of response and the cost of the required resourcing levels. It is encouraging to note that the customer experience is still rated highly at these levels of call abandonment.

In February, of the nine CSC KPI measures, seven met their target, one met its minimum service level and the other was designated as being in mitigation.

The mitigation arises as it has been agreed that the CSC_KPI_08 will be measured on a quarterly, rather than monthly basis to allow a greater number of survey returns to be captured to ensure a more representative result. The performance of this KPI will next be reported on in March 2016 (at the end of Q4).

Customer Experience as measured by CSC_KPI_07 remains high, running at 97.65% in February well above the rates inherited from the Council (an average of 89% in 2014/15) in spite of additional calls.

6. Adult Care Finance (ACF)

Table 6 below shows the summary KPI performance for the Adult Care Finance (ACF) service.

Table 6: ACF KPI Summary Performance

ACF KPI Performance Level	November 2015 (No of KPIs)	December 2015 (No of KPIs)	January 2016 (no of KPIs)	February 2016 no of KPIs)
Target Service Level achieved	7	7	7	7
Minimum Service Level achieved	1	1	1	0
Below Minimum Service Level	1	1	1	2
Mitigation Agreed	0	0	0	0
TOTAL	9	9	9	9

The majority of ACF KPI results continue to demonstrate good performance and January's achievement against the KPIs is the same as December's. In January of the nine ACF KPIs measured, seven met their target service levels, one met the minimum service level and one is below its minimum service level.

In February performance dipped slightly with seven of the KPIs meeting their target service levels and two below their minimum service levels.

A summary position on the red status ACF KPI is provided below;

- ACF_KPI_05. This KPI was adversely impacted by the processing days that were lost during the systems downtime at the end of January and the knock on effect of processing these outstanding tasks. This was exacerbated by gaps in the adult care payments team which have now been filled. A failure to comply with this KPI delays direct payments to service users.
- The performance data for ACF_KPI_06 Adult Care Income Due collected more than 28 days old at 89.73% is well over the target service level at 5% and the minimum service level at 10%. Further work needs to be carried out to ensure that the data is effectively measuring income collection and this is being looked at as part of the KPI review. This is an important KPI to the Council as it measures how effective Serco are at collecting the income they assess. The amount of Adult Care Income is in the region of £34-£35m p.a. and does therefore have a significant impact on the Council's budget.

It is encouraging to note that ACF_KPI_03 Financial Assessments for Non-Residential Care completed within 15 Business Days and ACF_KPI_04 Financial

Assessments for Residential Care completed within 15 Business Days continue to do well with service levels improving since the last report in December from 65.57% to 85.01% and 76.43% to 77.71% respectively. The Council's previous arrangements allowed up to 42 days and Serco's performance is a significant improvement. As care costs cannot be retrospectively charged for, this reduction in assessment time should mean that the council receives income for care earlier increasing the total income collected.

7. Financial Administration

Table 7 below shows the summary KPI performance for the Finance Service.

Table 7: Finance KPI Summary Performance

Finance KPI Performance Level	November 2015 (No of KPIs)	December 2015 (No of KPIs)	January 2016 (no of KPIs)	February 2016 no of KPIs)
Target Service Level achieved	1	1	1	1
Minimum Service Level achieved	0	0	0	1
Below Minimum Service Level	2	2	2	1
Mitigation Agreed	0	0	0	0
TOTAL	3	3	3	3

In January the KPI performance results were the same as for December with two KPIs failing to meet the minimum service levels with one KPI meeting the minimum service level.

In February there has been an improvement with F_KPI_03 moving from red to amber.

A summary position on the red status ACF KPI is provided below;

- F_KPI_01 invoice payments in the month totalled approximately 27,000 in number and Serco ascribe their failure to meet the KPI service levels at least in part to the fact that the council has a significant proportion of its payments approximately 9,000 on zero day (immediate) payment terms. The treatment of immediate payment terms is being looked at as part of the KPI review. This KPI is important as a failure to be able to pay bills on time leads to operational difficulties, significant damage to the Council's reputation and in some cases huge detrimental impact on suppliers and other creditors.

- F_KPI_03 has improved over the February period and is now meeting the minimum service level the best performance level seen since go-live although it still falls a long way short of the target service level. This KPI matters particular in times of austerity as the Council needs to maximise the recovery of all income.

The other finance KPI (F_KPI_02) remains at its target service level of 100%.

8. Mouchel Contract Key Performance Indicators

A request was made by the VFM committee members in its February meeting to have a comparison between the indicators set for Serco and the indicators measured prior to the implementation of the Serco contract.

Appendix B contains a list of the Key Performance Indicators that Mouchel were measured against in its contract with the council. Members will note that the range and scope of these KPIs are different to those specified in the Serco contract.

Firstly, the range of services provided by Mouchel was different, they included health and safety advisory and property services, and the Serco contract contains neither of these services. There are also a number of accountancy KPIs, this service is now undertaken by the Council.

Secondly, where KPIs have similar descriptors between the Mouchel and Serco contracts, LCC Service Leads have indicated that the scope/method for measurement is not always consistent. For instance on Social Care Assessments, the KPI under the Mouchel contract only measured that Mouchel input a completed form into the system (the form having been previously completed by an LCC adult care practitioner or customer finance team member). Under the Serco contract the completion of the form and gathering of the evidence now sits entirely with Serco as well as inputting to the system.

As such, direct comparison between the two sets of KPIs would not be possible and would provide a false and misleading impression to the committee.

9. Conclusion

Overall the CSS Contract KPI performance levels improved in January 2016 (compared to December 2015) but fell back in February 2016 in some part due to the malware incident/IT outage. The outage had a knock on effect on KPIs in both IMT and CSC services as a result of dealing with an influx of calls and a backlog within the service areas.

Audits are underway in the Payroll services looking at controls and accuracy of employee salaries. This work will continue over the coming months.

LCC and Serco have agreed to review the current KPI measures with a plan to start negotiations of changes in April.

10. Background Papers

No background papers within Section 100D of the Local Government Act 1972 were used in the preparation of this report.

This report was written by Judith Hetherington Smith who can be contacted on 01522 553603 or at Judith.hetheringtonsmith@lincolnshire.gov.uk.

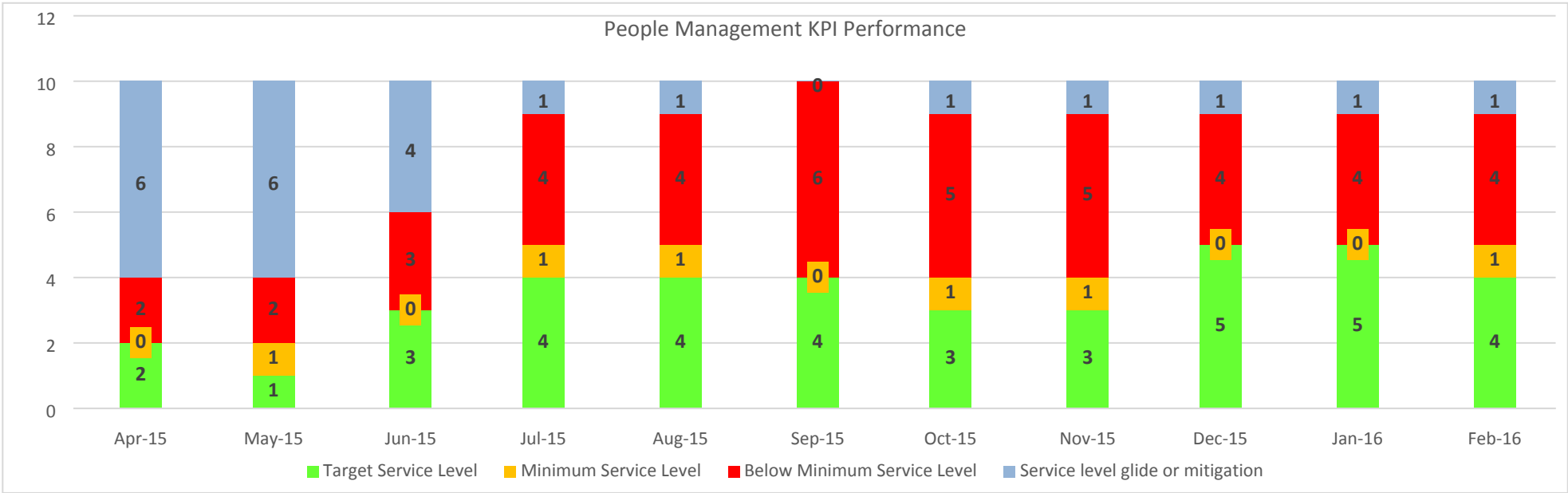
Appendix - Year to Date Performance Dashboard

People Management

KPI	KPI Short Desc	Freq	TSL	MSL	Apr-15	May-15	Jun-15	Jul-15	Aug-15	Sep-15	Oct-15	Nov-15	Dec-15	Jan-16	Feb-16
PM_KPI_01	% of Payroll Recipients paid on the Payment Date per month	M	99.9	99	99.92	99.29	99.95	99.98	99.98	99.98	99.97	Data not available	99.98	99.95	100.00
PM_KPI_02	% of errors in Payments (caused by Service Provider) identified and resolved per month	M	100	99	Data not available [100]	Data not available [100]	Data not available	Data not available	Data not available [99.98]	Data not available [95.59]	Data not available [95.88]	Data not available	Data not available	Data not available	Data not available
PM_KPI_03	% of Payment Deductions paid within Third Party Payment Date per month	M	100	100	Data not available [100]	Data not available [100]	Data not available [8.33]	Data not available [72.00]	Data not available [82.00]	Data not available	Data not available [100]	Data not available	Data not available [94.59]	Data not available	Data not available
PM_KPI_04	% Avoidable People Mgt Contact Rate per month	M	15	20	Not Measured	Not Measured	Not Measured	Data not available	Data not available [72.00]	Data not available	Data not available	Data not available	Data not available [15.60]	Data not available	Data not available
PM_KPI_05	% People Mgt First Contact Resolution Rate per month	M	85	80	Not Measured	Not Measured	Not Measured	Data not available [97.30]	Data not available [97.05]	Data not available	Data not available	Data not available	Data not available [95.25]	Data not available	Data not available
PM_KPI_06	Number of People Mgt. Records assessed in Spot Checks to contain errors, omissions or inaccuracies	M	1	3	Not Measured	Not Measured	Not Measured	Not Measured	Not Measured	Data not available	Data not available	0.00	0.00	0.00	0.00
PM_KPI_07	% of recruitments via electronic vacancy form taking 40 Business Days or less from Authorisation to Appointment to Post	M	99	96	100.00	100.00	100.00	100.00	100.00	100.00	100.00	100.00	100.00	100.00	100.00
PM_KPI_08	% of managers rating their experience of contact as "Good" or better per month	M	95	90	Not Measured	Not Measured	100.00	96.97	100.00	100.00	Mitigation Agreed	Mitigation Agreed	Mitigation Agreed	Mitigation Agreed	Mitigation Agreed
PM_KPI_09	% of Employees rating their experience of L & D as "Good" or better per month	M	95	90	90.83	100.00	85.84	93.16	90.62	84.57	92.65	93.33	100.00	97.88	91.79
PM_KPI_10	% of projects/interventions that reduce sickness absence levels delivered on time and in accordance to agreed requirements	M	90	80	100.00	100.00	100.00	100.00	100.00	100.00	100.00	100.00	100.00	100.00	100.00

People Management KPI Performance Overview

	Apr-15	May-15	Jun-15	Jul-15	Aug-15	Sep-15	Oct-15	Nov-15	Dec-15	Jan-16	Feb-16
Target Service Level	2	1	3	4	4	4	3	3	5	5	4
Minimum Service Level	0	1	0	1	1	0	1	1	0	0	1
Below Minimum Service Level	2	2	3	4	4	6	5	5	4	4	4
Service level glide or mitigation	6	6	4	1	1	0	1	1	1	1	1
Total	10	10	10	10	10	10	10	10	10	10	10



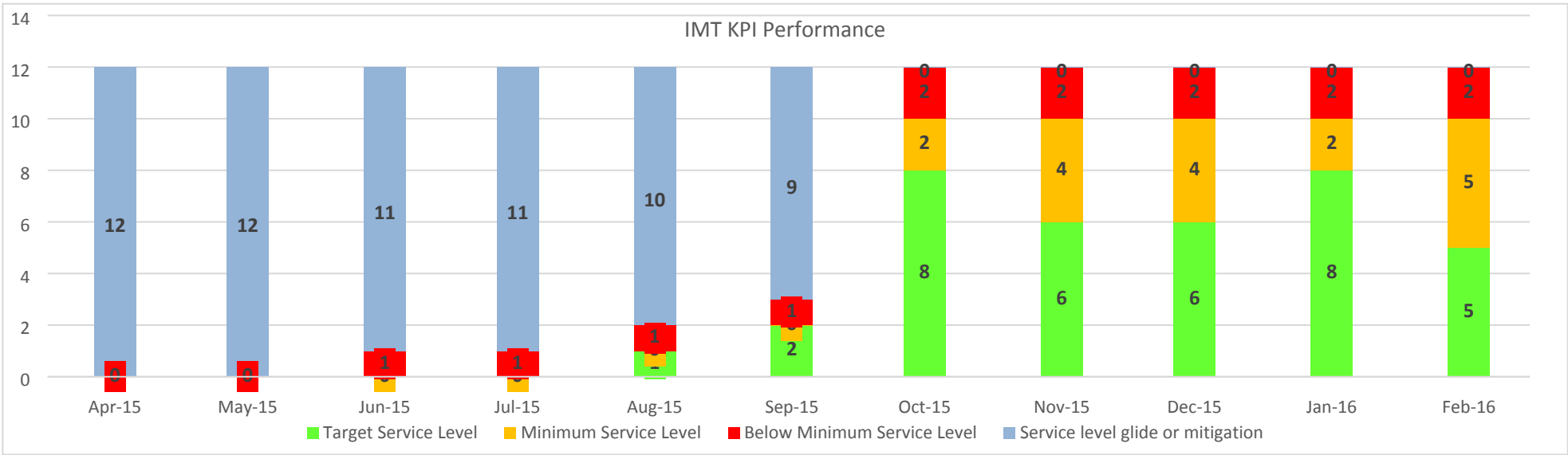
IMT

KPI	KPI Short Desc	Freq.	TSL	MSL	Apr-15	May-15	Jun-15	Jul-15	Aug-15	Sep-15	Oct-15	Nov-15	Dec-15	Jan-16	Feb-16
IMT_KPI_01	% Users are able to raise Incidents and make Service Requests (Service Availability?) during Service Desk Hours	M	100	97.5	100.00	99.94	99.77	99.86	99.99	100.00	99.99	99.98	99.89	100.00	99.69
IMT_KPI_02	Priority 1 Incidents not Resolved within Resolution Time	M	1	5	16.00	5.00	0.00	0.00	0.00	0.00	0.00	2.00	3.00	2.00	3.00
IMT_KPI_03	Priority 2 Incidents not Resolved within Resolution Time	M	3	5	2.00	1.00	1.00	0.00	0.00	1.00	0.00	0.00	0.00	0.00	0.00
IMT_KPI_04	Priority 1 VIP Incidents not Resolved within Resolution Time	M	1	5	4.00	5.00	8.00	3.00	1.00	5.00	0.00	1.00	3.00	0.00	3.00
IMT_KPI_05	Number of Priority 1 Incidents reported to Service Desk	M	1	5	33.00	10.00	3.00	2.00	1.00	3.00	1.00	3.00	2.00	4.00	4.00
IMT_KPI_06	Number of Priority 2 Incidents reported to Service Desk	M	3	5	7.00	1.00	1.00	5.00	1.00	1.00	1.00	1.00	1.00	1.00	1.00
IMT_KPI_07	% Availability of Platinum Applications & Specified Services	M	99.8	99.3	Data not available [88.59]	Data not available [99.79]	Data not available [99.98]	Data not available	99.99	99.62	99.99	99.94	99.99	99.99	99.94
IMT_KPI_08	% Availability of Gold Applications & Specified Services	M	97.5	95	Data not available [99.95]	Data not available [88.62]	Data not available [96.93]	Data not available	100.00	100.00	100.00	100.00	100.00	100.00	100.00
IMT_KPI_09	% Achievement of Service Request Fulfilment within Service Request Fulfilment Time	M	95	85	Data not available [78.00]	Data not available [93.13]	Data not available [96.54]	Data not available	Data not available	Data not available	Data not available [97.16]	Data not available	Data not available	Data not available [96.07]	Data not available
IMT_KPI_10	% of CMDB Changes applied within 14 Core Support Hours of the move or change	M	100	90	Data not available	Data not available	Data not available	Data not available	Data not available	94.23	92.58	95.42	100.00	100.00	90.30
IMT_KPI_11	% of project milestones achieved each month	M	85	70	Data not available	Data not available	Data not available	Data not available [88.00]	Data not available [80.00]	Data not available [83.00]	Data not available [86.00]	Data not available	Data not available	Data not available	Data not available
IMT_KPI_12	% of users who score the IT Service as "Good" or above for IT Incident handling	M	70	50	Data not available	Data not available	86.00	80.00	95.80	81.00	83.70	86.00	87.40	86.30	90.00

Page 20

IMT KPI Performance Overview

	Apr-15	May-15	Jun-15	Jul-15	Aug-15	Sep-15	Oct-15	Nov-15	Dec-15	Jan-16	Feb-16
Target Service Level	0	0	0	0	1	2	8	6	5	8	5
Minimum Service Level	0	0	0	0	0	0	2	4	4	2	5
Below Minimum Service Level	0	0	1	1	1	1	2	2	2	2	2
Service level glide or mitigation	12	12	11	11	10	9	0	0	0	0	0
Total	12	12	12	12	12	12	12	12	12	12	12

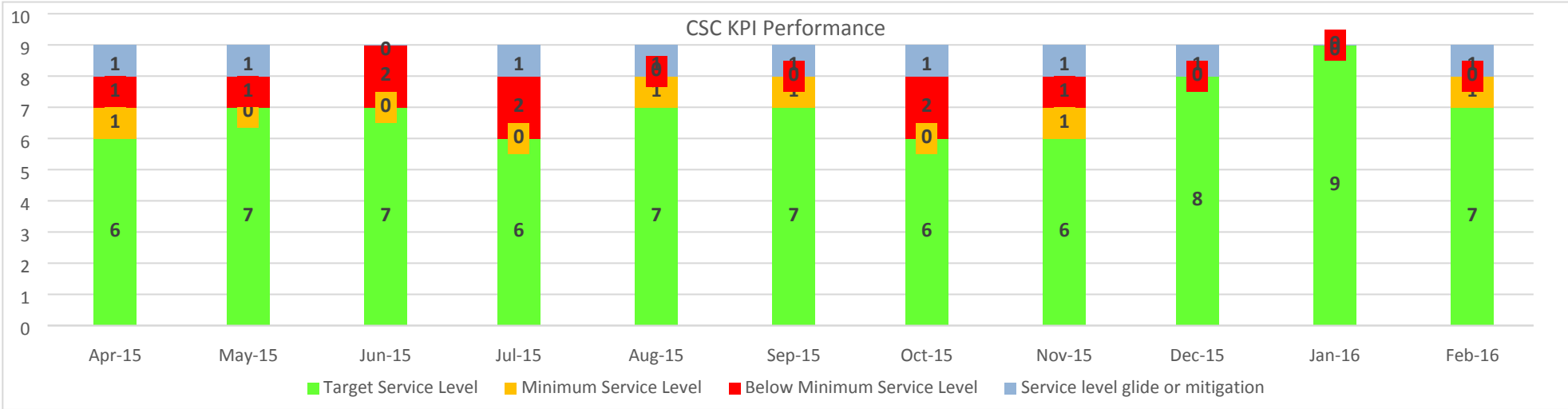


CSC

KPI	KPI Short Desc	Freq.	TSL	MSL	April-15	May-15	June-15	July-15	Aug-15	Sept-15	Oct-15	Nov-15	Dec-15	Jan-16	Feb-16
CSC_KPI_01	% of all Contacts received through Digital Access Channels per month	M	10	7	11.00	10.00	33.90	33.90	37.00	34.42	39.20	43.50	43.10	37.13	34.53
CSC_KPI_02	% of Contacts received and Resolved via Digital Access Channel per month	M	90	85	99.80	94.00	98.00	98.80	96.00	97.00	94.40	98.63	97.58	98.70	95.44
CSC_KPI_03	% avoidable Contact Rate per month - consolidated...	M	15	20	7.01	6.50	7.90	7.20	6.20	8.28	7.70	6.30	6.20	7.59	5.64
CSC_KPI_04	% of total Calls that are Abandoned Calls	M	7	10	9.90	10.20	13.10	12.00	8.40	7.97	12.40	9.74	5.04	6.27	7.50
CSC_KPI_05	% of Contacts referred to in CSC_PI_01, _02 & _03 responded to within timescale per month	M	95	90	99.90	100.00	100.00	100.00	100.00	100.00	100.00	100.00	100.00	99.99	99.84
CSC_KPI_06	% First Contact Resolution Rate	M	85	80	73.30	93.20	94.90	96.00	95.70	93.99	92.40	93.60	94.90	94.78	94.47
CSC_KPI_07	% of Customers rating their experience of contact as "Good" or better per month	M	90	85	92.00	92.00	91.00	92.00	98.00	97.61	97.00	97.00	98.00	97.67	97.65
CSC_KPI_08	% of Council Service Teams rating the quality of service received as "Good" or better per month	M	85	80	Mitigation Agreed	Mitigation Agreed	96.00	Mitigation Agreed	Mitigation Agreed	Mitigation Agreed	Mitigation Agreed	Mitigation Agreed	Mitigation Agreed	88.08	Mitigation Agreed
CSC_KPI_09	% of carers assessments (reviews and new), as completed by the CSC, completed accurately and within 20 Business Days	M	100	100	100.00	100.00	88.50	84.70	100.00	100.00	93.90	97.00	100.00	100.00	100.00

CSC KPI Performance

	Apr-15	May-15	Jun-15	Jul-15	Aug-15	Sep-15	Oct-15	Nov-15	Dec-15	Jan-16	Feb-16
Target Service Level	6	7	7	6	7	7	6	6	8	9	7
Minimum Service Level	1	0	0	0	1	1	0	1	0	0	1
Below Minimum Service Level	1	1	2	2	0	0	2	1	0	0	0
Service level glide or mitigation	1	1	0	1	1	1	1	1	1	0	1
Total	9	9	9	9	9	9	9	9	9	9	9

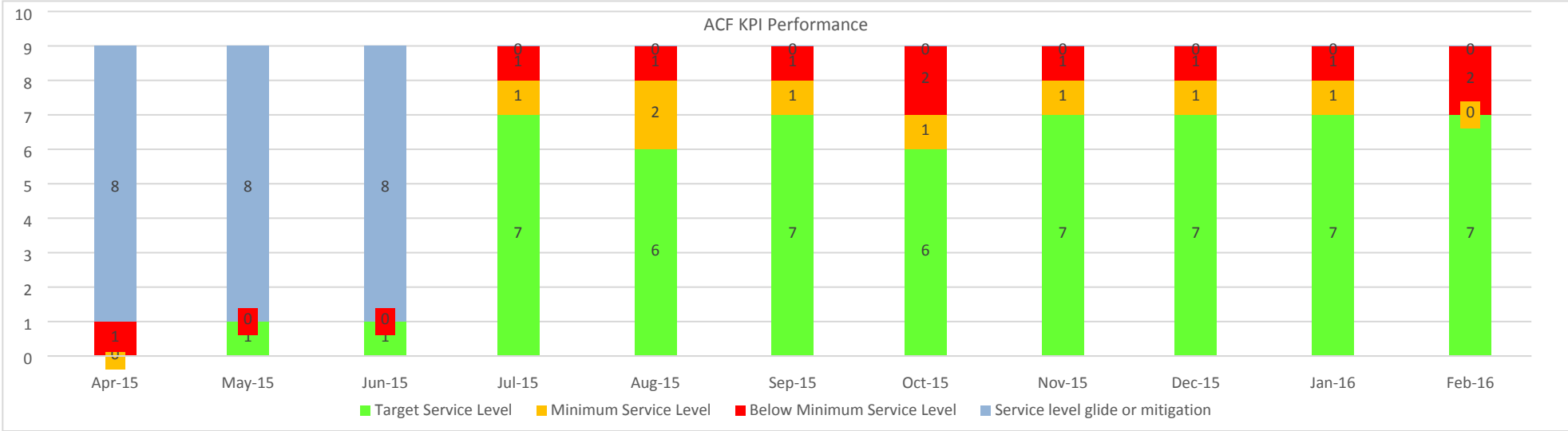


Adult Care Finance

KPI	KPI Short Desc	Freq.	TSL	MSL	Apr-15	May-15	Jun-15	Jul-15	Aug-15	Sep-15	Oct-15	Nov-15	Dec-15	Jan-16	Feb-16
ACF_KPI_01	% of ACF First Contact Resolution Rate per month	M	85	75	Data not available	74.60	75.79	83.57	88.82	89.60	89.21	90.00	97.40	97.16	98.07
ACF_KPI_02	% of Adult Care service users within checking sample, requiring financial assessment, where Adult Care Services Contribution is accurately identified	M	99	90	100.00	100.00	100.00	100.00	100.00	100.00	100.00	100.00	100.00	100.00	100.00
ACF_KPI_03	% of new, and change of circumstance, financial assessments for non-res care completed within 15 Business Days of referral from the Council	M	75	60	Data not available [100]	Data not available [99.00]	Data not available [97.51]	75.00	70.43	84.25	85.44	71.54	65.57	73.55	85.01
ACF_KPI_04	% of new, and change of circumstance, financial assessments for residential care completed within 15 Business Days of referral from the Council	M	75	60	Data not available [100]	Data not available [85.45]	Data not available [90.45]	87.00	88.29	89.32	74.08	77.70	76.43	79.50	77.71
ACF_KPI_05	% of Adult Care Service Users who receive their first Direct Payment within 10 Business Days of referral from the Council	M	95	80	Data not available	Data not available [77.89]	Data not available [100]	100.00	100.00	100.00	100.00	100.00	100.00	100.00	77.78
ACF_KPI_06	% of Adult Care Income due which is more than 28 days old	M	5	10	Data not available [99.99]	29.00	30.36	60.51	18.27	47.18	Data not available [11.18]	87.90	Data not available [82.26]	Data not available [99.99]	91.49
ACF_KPI_07	% of cases where necessary paperwork to enable Council's legal services to secure charges are submitted within time	M	100	90	100.00	100.00	100.00	100.00	100.00	100.00	100.00	100.00	100.00	100.00	100.00
ACF_KPI_08	% of court protection and apointeeship cases that have been actioned correctly and commenced within 5 Business Days of referral	M	90	85	100.00	100.00	100.00	100.00	100.00	100.00	100.00	100.00	100.00	100.00	100.00
ACF_KPI_09	% of Adult Care Finance Users rating their experience of contact with the Council as "Good" or better per month	M	95	90	Data not available	100.00	97.73	95.44	91.92	90.00	87.83	98.19	97.67	98.95	97.53

ACF KPI Performance

	Apr-15	May-15	Jun-15	Jul-15	Aug-15	Sep-15	Oct-15	Nov-15	Dec-15	Jan-16	Feb-16
Target Service Level	0	1	1	7	6	7	6	7	7	7	7
Minimum Service Level	0	0	0	1	2	1	1	1	1	1	0
Below Minimum Service Level	1	0	0	1	1	1	2	1	1	1	2
Service level glide or mitigation	8	8	8	0	0	0	0	0	0	0	0
Total	9	9	9	9	9	9	9	9	9	9	9



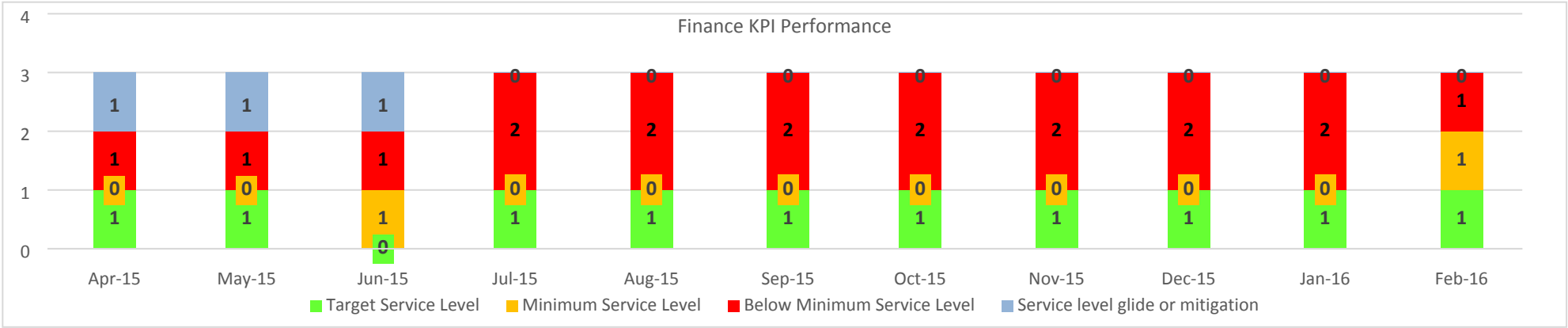
Finance

KPI	KPI Short Desc	Freq.	TSL	MSL	Apr-15	May-15	Jun-15	Jul-15	Aug-15	Sep-15	Oct-15	Nov-15	Dec-15	Jan-16	Feb-16
F_KPI_01	% of Undisputed invoices paid in accordance with vendor terms	M	95	80	Data not available	Data not available	Data not available	Data not available	Data not available [84.70]	41.77	34.85	30.35	57.89	Data not available	39.11
F_KPI_02	% of payment runs executed to agreed schedule (as agreed one Business Day in advance)	M	100	95	100.00	100.00	95.45	100.00	100.00	100.00	100.00	100.00	100.00	100.00	100.00
F_KPI_03	% of debt (exc. Adult Care Income and Health Auth. Debt) collected and paid in to relevant Council Account(s) within 30 days of invoice being issued	M	90	70	Data not available	29.00	50.77	21.99	60.21	44.07	Data not available [42.11]	28.00	66.90	Data not available	77.51

Finance KPI Performance Overview

Page 35

	Apr-15	May-15	Jun-15	Jul-15	Aug-15	Sep-15	Oct-15	Nov-15	Dec-15	Jan-16	Feb-16
Target Service Level	1	1	0	1	1	1	1	1	1	1	1
Minimum Service Level	0	0	1	0	0	0	0	0	0	0	1
Below Minimum Service Level	1	1	1	2	2	2	2	2	2	2	1
Service level glide or mitigation	1	1	1	0	0	0	0	0	0	0	0
Total	3	3	3	3	3	3	3	3	3	3	3



This page is intentionally left blank

ANNEX 1
FINANCE SERVICE LEVELS

<u>Service Group</u> <u>Service Stream</u>	<u>Measure</u>	<u>Service Level</u>	<u>Report</u>
<u>Accountancy</u>	Any potential to exceed the VAT partial exemption limit identified through the quarterly review will be notified immediately to the Director of Resources. This is an annual measure.	100%	Annually
<u>Accountancy</u>	VAT return to be issued within 4 working days of the month end	100%	Monthly
<u>Accountancy</u>	Monthly VAT returns will contain no errors that result in VAT penalties	100%	Monthly
<u>Accountancy</u>	Grant claims and statutory returns to be submitted within deadlines subject to LCC providing the required information in time.	95%	Monthly
<u>Accountancy</u>	Full bank reconciliations will be provided monthly for LCCs main bank account	100%	Monthly
<u>Accountancy</u>	Clean journals and recharges will be processed without any errors at least once a month	100%	Monthly
<u>Accountancy</u>	Budget monitoring reports will be available in accordance with the timetable agreed with the County Council	100%	Monthly (save for April and May)
<u>Accountancy</u>	The closure of accounts and preparation of the financial statements will be in accordance with the agreed timetable and shall be accurate in the opinion of the external auditor. This is an annual measure.	100%	Annually
<u>Accountancy</u>	Mouchel will make no material errors or omissions (errors over £100,000) in the preparation and input of the LCC revenue budget and capital programme and the calculation of the school budget shares subject to the information provided by LCC being accurate and in accordance with the agreed timetable. This is an annual measure.	100%	Annually
<u>Payments</u>	Production of a payment proposal in accordance with the agreed frequency for all payments due at that date including agreed payment interfaces	98%	Monthly
<u>Debt Recovery</u>	Dunning letters to be produced and despatched on the due date in accordance with agreed timescales for all debts released by LCC for dunning	97%	Monthly
<u>Cashiers, Income Recording, Cheque Printing and Despatch</u>	(Income collection) All remittances will be banked on the day of receipt (This is a PI)	100%	Monthly
<u>Social Care for Adults</u>	All new Residential, Nursing Care and Adult Placement assessments will be completed within 2 days of receipt of a fully completed financial assessment form.	95%	Monthly
<u>Social Care for Adults</u>	Domiciliary Care Assessments to be completed within 5 days of receipt of a fully completed financial assessment form.	95%	Monthly
<u>Pensions Administration</u>	To ensure Pension Recharges relating to early retirements and additional unfunded elements paid out of the Lincolnshire County Council Pension Fund are recovered correctly and according to agreed timetable	100%	Monthly

ANNEX 1

HR SERVICE LEVELS

Service Group Service Stream	Measure	Service Level	Report
Employee Counselling, Medical Advice and Screening, and Long Service.	Following employee contact or referral a response and where appropriate an appointment time shall be made within 3 days of contact	99%	Monthly
Employee Counselling, Medical Advice and Screening and Long Service.	Percentage of users responding to surveys recording satisfaction levels of Level 4 or above Annual measure	90%	Quarterly
Professional Advice	Managers informed of job grade within 10 days of the request for evaluation being submitted	95%	Monthly
Professional Advice	Percentage of users responding to survey recording satisfaction level of Level 4 or above Annual measure	85%	Quarterly
Health and Safety	Reports of inspections including oral reports to be completed within 10 working days following inspection	95%	Monthly
Health and Safety	All services to be completed within the timescales within the Plans including any revisions made to the Plans	100%	Monthly
Health and Safety	On all occasions following a site visit Mouchel shall warn the Council of any identified risk in a timely manner reflecting the level of risk but in all cases within one day	100%	Monthly
Health and Safety	Percentage of users responding to survey recording satisfaction level of Level 4 or above Annual measure	85%	Quarterly
Training, Training Advice and Admin	Issue joining instructions to delegates 15 working days before the start of a course provided the individual has booked onto the course by that time	95%	Monthly

HR Administration	Employment documentation sent out to new starters within 6 weeks from receipt of completed paperwork from the Council and changes to employment documentation sent out within 2 weeks of receipt of completed paperwork	90%	Monthly
HR Administration	New starters, leavers and changes (where complete information is received from the Council not less than 24 hours prior to the Payroll deadline) processed on the next payroll	90%	Monthly
HR Administration	Correctly completed and authorised CRB disclosure application forms processed within 3 working days	99%	Monthly
HR Administration	CRB disclosure forms recorded and distributed within 3 working days of return	99%	Monthly
HR Administration	CRB “cause for concern” letters sent within 24 hours of receipt of disclosure	99%	Monthly
Advertising and Application Form Despatch	Job applications shall be dispatched to the appointing officer by the end of the day following the closing date	95%	Monthly
Advertising and Application Form Despatch	Despatch interview instructions to candidates for posts in social care at least 8 days before the date of the interview	95%	Monthly
Employee Counselling, Professional Advice, Health and Safety, Training and Application Form Despatch	To keep the number of written complaints recorded on the issues log to a minimum. The agreed level of 20 shall be the maximum number of complaints received in the year. This is an annual measure	20	Annually
Payroll	Complete all pay runs by the due date	100%	Monthly
Payroll	Process within the pay run all payroll variations received by the specified payroll deadline	100%	Monthly
Payroll	In the case of overpayments resulting from an error by Mouchel Mouchel shall refund the Council the amount of the overpayment by the time of the next pay	100%	Monthly

	run following discovery of the overpayment		
Payroll	Process late notifications in time for the next available pay run	100%	Monthly
Payroll	Ensure that all properly authorised statutory, voluntary and court ordered deductions are made correctly accounted for and paid over by due dates	99%	Monthly
Payroll	No failure to issue P60s within specified timescale. This is an annual measure.	100%	Annually
Payroll	No failure to complete and return P11D and P35 within specified timescale. This is an annual measure.	100%	Annually

ANNEX 1

IT SERVICE LEVELS

Service Group Service Stream	Measure	Service Level	Report
Corporate Applications Delivery	Internet servers/services will be available during normal working hours. This will be measured quarterly but will be reported monthly	95%	M
Corporate Applications Delivery	Email servers/post offices will be available during normal working hours. This will be measured quarterly but will be reported monthly	96%	M
Corporate Applications Delivery	Intranet servers will be available during normal working hours. This will be measured quarterly but will be reported monthly	96%	M
Delivery of Service Directorate Systems	Deliver the systems in the schedule attached to the Service Directorate Systems service stream so that any system shall not be unavailable for more than 2.5 working days subject to planned down time agreed by the Council.	100%	M
Library System	The infrastructure of the library system will be available to enable the Galaxy server/service (provided by DS Ltd software/hardware) to access the network during normal working. This will be measured quarterly but will be reported monthly	95%	M
HelpDesk	Hardware incidents will be resolved or an agreed workaround in place within 16 hours	85%	M
HelpDesk	Software / usability incidents will be responded to within 4 working hrs and resolution, agreed work around or timescale for resolution provided within 2 working days	85%	M
HelpDesk	Requests for advice will be responded to within 4 working hours	85%	M
HelpDesk	User accounts (network/e-mail/internet) will be created/amended/deleted within 5 working days	95%	M
Help Desk	The average fix time or agreed work around for faults shall be	52%	M

	8 working hours. This shall be measured quarterly.		
Provision of Carrier Service	Provision of a contract with an approved telecommunications carrier to carry all call traffic	100%	M
Data Network	Network incidents will be resolved within the standard contained within the external contract where the fault falls to be corrected under such arrangements or otherwise in accordance with Support of the Network paragraph 3.1 of the Provision and Support of the Data Network service stream	96%	M
Voice Network	Additional network connections, moves & changes will be completed within 5 days	95%	M
Voice Network	Network incidents will be resolved within the contracted response times of external network suppliers where the fault falls to be corrected under such arrangements or otherwise within 8 working hours of the incident occurring	90%	M
Voice Network	Subject to the above Service Level access to the core Council network shall not be unavailable for more than 4 hours at a time	100%	M
Desktop Support & Installation	Work will be completed within 28 working days of receipt of ordered goods (unless otherwise agreed)	90%	M
Content Management Scanning	Carried out in accordance with the turnaround times in paragraph 2.2 Bureau Services of the Content Management Service Stream	100%	M
Content Management	The system to comply with the response times set out in paragraph 2.7 Record Management Services of the Content Management Service Stream	98%	M
Content Management	The system will be available during normal working hours	98%	M

This page is intentionally left blank

Open Report on behalf of Pete Moore, Executive Director of Finance and Public Protection

Report to:	Value for Money Scrutiny Committee
Date:	26th April 2016
Subject:	County Council Property Assets - overview of the estate

Summary:

This report provides the Committee with an overview of the different types of property assets held by the authority.

Actions Required:

The Committee is asked to note this report.

1.0 Background

At the last meeting it was requested that the VFM Scrutiny Committee be presented with a series of reports to provide a better understanding of the authority's property assets and the development opportunities which may be available for those assets. On receipt of the information, the Committee would decide if there would be benefit in setting up a Task & Finish Group.

This is the first report to be considered by the Committee and provides a detailed breakdown of the different types of property assets held by the authority. Further reports have been scheduled in to the Committee's Work Programme.

2.0 The Property Portfolio

The authority currently has 1198 assets within the County (excluding highways land); this includes:

- 245 farms
- 418 school assets
- 535 other properties.

Out of those; 53 properties have been declared surplus to requirements and are currently on the capital receipts schedule.

The portfolio (excluding highways land) consists of the following types of tenures:

- 791 freeholds
- 194 leaseholds
- 161 mixed tenures
- 52 academy assets.

The Council are currently the tenant in 194 leasehold properties and lease out 795 properties (the Council acting as the landlord). The large number of leased out properties include some Academies and properties that have been divided into different units. For example, the Council's single freehold property Market Deeping Eventus industrial estate (S9004) has over 30 units with different lease agreements in place for each unit. The majority of mixed tenure agreements refer to schools which have been converted to academies.

2.1 Property Strategy

The Corporate Property strategy aims include:

- Moving away from service led property management to managing property corporately
- Providing appropriate space for the delivery of services
- Cost reduction: reducing the office and operational estate through better utilisation and rationalisation
- Co-locating with public sector partners across the County.

Corporate Property undertake regular geographical area reviews of all property assets, in each district, every two years. The reviews consider co-locating with partners (One Public Estate) and identify opportunities for rationalisation. Since they began, considerable progress has been made rationalising property (mainly offices) and this has successfully delivered more than £1.5million of revenue savings in addition to significant capital receipts. The Council's Strategy is available below (appdx B)

2.2 One Public Estate

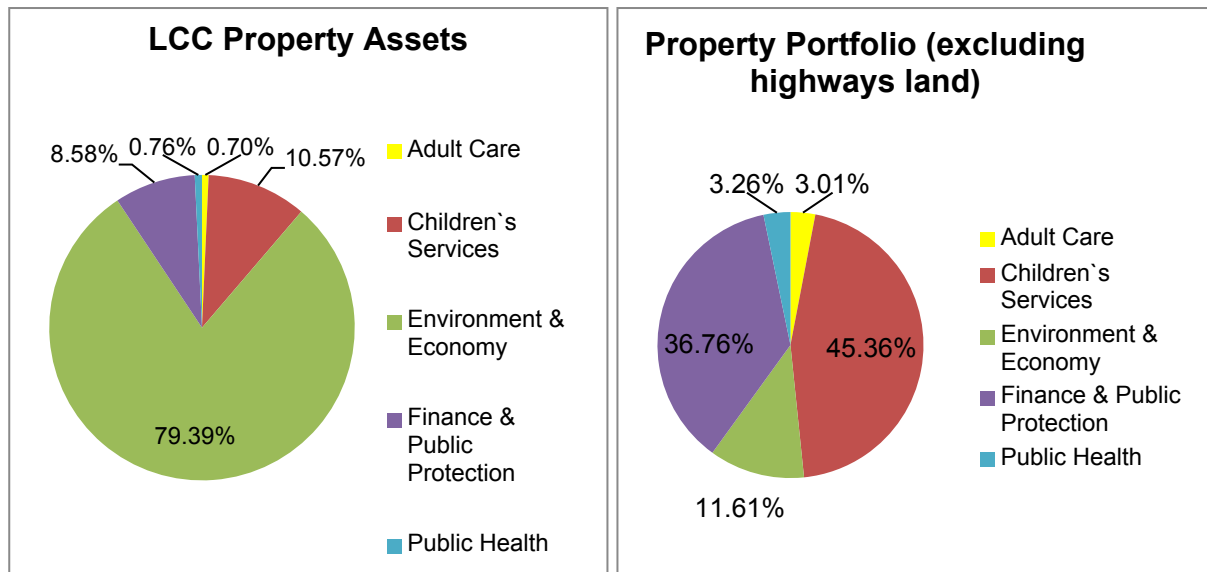
The Council is leading the development of a One Public Estate (OPE) approach in Greater Lincolnshire and this is being supported by Government funding of £340,000. The purpose of OPE is to coordinate the use of public assets to enable the better delivery of public services, Economic Regeneration, Housing and to help deliver revenue savings

An overview of OPE was presented to VFM committee in February 2016. The Government's OPE programme (led by the Cabinet Office) provides funding to kick start the OPE concept in a locality.

2.3 The Current Asset Structure

The table and charts below show a breakdown of the existing asset structure into directorates and tenure.

Directorate	Academy Owned	Freehold	Leasehold	Mixed Tenure	Grand Total
Adult Care		17	19		36
Children`s Services	52	262	81	148	543
Environment & Economy (including highways land)		4041	34	4	4079
Finance & Public Protection		373	59	9	441
Public Health		32	7		39
Grand Total	52	4725	200	161	5138



As recommended by the Government's Code of Recommended Practice for Local Authorities on Data Transparency, the full property asset list is available on the below link and is attached to this report (see appendix A).

<http://www.lincolnshire.gov.uk/local-democracy/how-the-council-works/lincolnshire-county-council-portfolio/>

3.0 Lease Agreements

The Council (excluding highways land) are currently the tenant in 194 leasehold properties and lease out 795 properties (the Council acting as the landlord). However, agreements are ever-changing due to service requirements.

3.1 Peppercorn and Nominal Leases

For a number of reasons, properties are sometimes let out by the Council on peppercorn rents to facilitate different models of Council service delivery and maintain statutory service delivery. The Council currently lease out 284 properties on peppercorn and nominal rents (anything below £100 per annum).

An example of these nominal or peppercorn leases are where the Council have a legal obligation to provide a 'comprehensive and efficient library service'. Therefore, in order to maintain this basic statutory service, libraries have been outsourced to community groups

and external providers on peppercorn leases. Another example would be peppercorn rent schemes to early year's providers – who provide Early Years and childcare provision for children up to (and including) the age of 5 in accordance with the Early Years Foundation Stage statutory.

3.2 Commercial leases (anything above £1000 pa).

Excluding the Economic Development and County farms properties, LCC currently have 116 commercial leases, which currently generate a gross income of just over £900,000

3.2.1 The Economic Development Commercial Portfolio

The Economic Development (ED) Commercial Portfolio has been developed by LCC since 1995 to meet localised failure by the private sector development industry to provide serviced employment land and small office and industrial space in certain geographical locations across the county. The portfolio has been developed alongside the portfolios of tier two authorities and often in partnership (jointly funded by) tier two authorities.

In developing the portfolio much use has been made of European and other government grant funding. This has had the benefit of reducing the net capital costs of construction to LCC, but has imposed some restrictions such as:

- Imposing rights to clawback grant in the event of disposal of freehold
- Limiting occupation to certain use classes and prohibiting occupation for the purpose of delivering core local government functions.
- Governing the principles of letting such that tenancies must be on easy in easy out terms and in accordance with RICS guidance on commercial letting terms.

ED's Commercial Portfolio comprises of 48 industrial units across 10 locations, 21 small office units across 3 locations and 125 business centre units across 4 locations. In addition there are 5 industrial estates where ED continues to dispose of land and four other properties which are used for the delivery of ED objectives including Long Sutton Market House, Aubourn Craft Centre, Thurlby By Bourne Youth hostel and Mablethorpe Old Library.

Breakdown of the Economic development commercial portfolio:

Development Size	Ranges from 0.12 hectares to 2.33 hectares
Total number of units	197
Average Occupancy level	90.83%
Total Annual Rental Income	£1,138,136
% LCC Ownership of Portfolio	78.15%
Total LCC Annual Rental Income	£891,318

It should be noted when considering returns that the operation of the portfolio not only delivers a financial return but also economic outputs in the form of jobs and businesses supported.

3.3 'Contracted-Out' and 'Protected leases'

New Council lease out agreements are always Contracted-Out. Generally a contracted out lease is favourable to a landlord, i.e. the Council, as Contracted-Out does not give a tenant any security of tenure and as such no entitlement to a new tenancy at the end of the lease, or compensation that is afforded for under the provisions of the Landlord and Tenant acts.

Alternatively, under Part 11 of the Landlord and Tenant Act 1954 (L&T Act) a tenant in occupation of premises for the purposes of its business generally has a statutory right to renew its lease at the end of the lease term. This is a so called 'Protected' lease (Contracted In) and entitles a tenant to compensation in the event their tenancy is not renewed if for instance the Council is considering redevelopment or wants accommodation for its own occupation. Compensation is typically based on a multiplier of rateable value, 1 x for less than 14 years of occupancy, and 2 x for over 14 years.

Consequently, when leases are agreed with "Not for Profit Groups" by the Council, they are Contracted Out as these groups do not pay rent or pay a nominal fee, so it would not be practical to give them protected tenancies.

4.0 Disposals

The Council currently has 53 vacant properties, which have been declared surplus with the disposal process commissioned. They consist of the following:

- 22 buildings
- 31 land

The site areas range from 0.04 hectares to 7.26 hectares.

When a Council service area identifies that a property is surplus to its requirements the relevant Executive Director will declare the site surplus and Corporate Property will manage the asset from thereon. Sales of surplus property generate a steady flow of capital receipts and are an important part of the overall financing of the Council. However, before building or land is disposed of, a business case exploring all other opportunities will be presented by Corporate Property

This business case provides detailed analysis of different options (eg. re-use by other Council services / lease out and sale), to determine which would be the most advantageous option. If it is recommended that the building is added to the Capital Receipt schedule, the Executive Director for Finance and Public Protection is delegated to approve of the disposal in consultation with the Portfolio Holder for Finance and Property. The disposal process also requires consultation with the local Member; this local consultation has been inconsistent and is an area identified for improvement.

The Council has annual targets for Capital Receipts the target for 2015/16 was £2m. This target was exceeded and the amount generated for 2015/16 was £2.78m.

Later this year, the Council is submitting a 4 year efficiency plan to the Department for Communities and Local Government (DCLG) to secure funding for a 4 year period, and a key part of the Council's strategy will be to maximise Capital Receipts over the next two years. The approved budget for 2016/17 includes a capital receipts target of £7.1m, £4m of which is targeted at funding redundancy costs arising in that year by applying the new capital receipt flexibility which was announced in the Comprehensive Spending Review

2015, this new flexibility will allow local authorities to spend their asset receipts (excluding Right to Buy receipts) on the revenue costs of reform projects.

The table below summarises the current progress on disposal of surplus assets

Current Disposal Status	Total
Disposal commissioned and plan agreed	29
Marketing Commenced	12
Offer Accepted and Solicitors Instructed	12
Grand Total	53

5.0 County Farms

The County Farms Estate is managed by Savills working alongside Corporate Property. The estate comprises approximately 19,000 acres made up of 245 holdings (buildings or bare land).

There are two different types of agricultural tenancies - those agreed before 1 September 1995 - known as 1986 Agricultural Holdings Act tenancies (AHA) often less commercially beneficial to LCC- and those agreed after 1 September 1995 - known as Farm Business Tenancies (FBT), where the rent for the Council is maximised under these tenancies.

The Council has 118 FBT agreements, 112 AHA agreements, 2 commercial leases and 0 farms on peppercorn rent. These figures are the number of lettings which range in size from 1 acre to 554 acres. The Council are where and when appropriate moving all tenancies to the more favourable FBT.

5.1 Investment Performance of County Farms

The Council does not have a definition of rate of return mainly because the concept relates to business activity geared towards profit generation which is not the Council's purpose. However, the Council's accounts do contain one 'investment' asset and that is County Farms. County farms are intended to earn return on the initial investment (purchase), either through rent (income), the future capital receipt, or both. This report provides information on investment performance of the farms estate.

% per Annum	COUNTY FARMS ESTATE – ACTUAL					BENCHMARK – ALL ESTATES (England)				
	2010	2011	2012	2013	2014	2010	2011	2012	2013	2014
Agricultural Let Property										
Net Income return	3.3%	3.1%	2.4%	2.1%	2.1%	1.4%	1.2%	1.4%	1.3%	1.2%
Capital growth	6.2%	31.9%	23.2%	14.3%	15.6%	8.0%	11.7%	10.7%	11.7%	12.0%
Total return	9.4%	35.0%	25.6%	16.3%	17.7%	9.3%	13.0%	12.1%	13.0%	13.2%

Source: Savills Rural Estate Benchmarking Survey 2014 (Savills Research)

5.2 Estate Returns

Since 2010 net income returns from the Estate have ranged between 2.1% and 3.3% per annum, this in excess of the average performance of the sector, which has ranged between 1.2% and 1.4%. Furthermore, capital growth on the farm estate has been subject to year on year increase since 2010 again outperforming the national average. In 2014 the

farm capital growth of Lincolnshire's farm estate was 15.6% while the national average was 12%.

5.3 Rental growth

Over the period from 2007/08 to 2014/15 the Estate gross rent roll increased from £1,508,698 per annum to £2,182,694, p.a.

5.4 Net Income

During the financial year 2013/14 the Estate provided a net revenue income of £1.38 million. A further increase in this net income was achieved in 2014/15 to £1.5 million as a result of both the increased rental income referred to above and an effective freeze of the level of the expenditure budget.

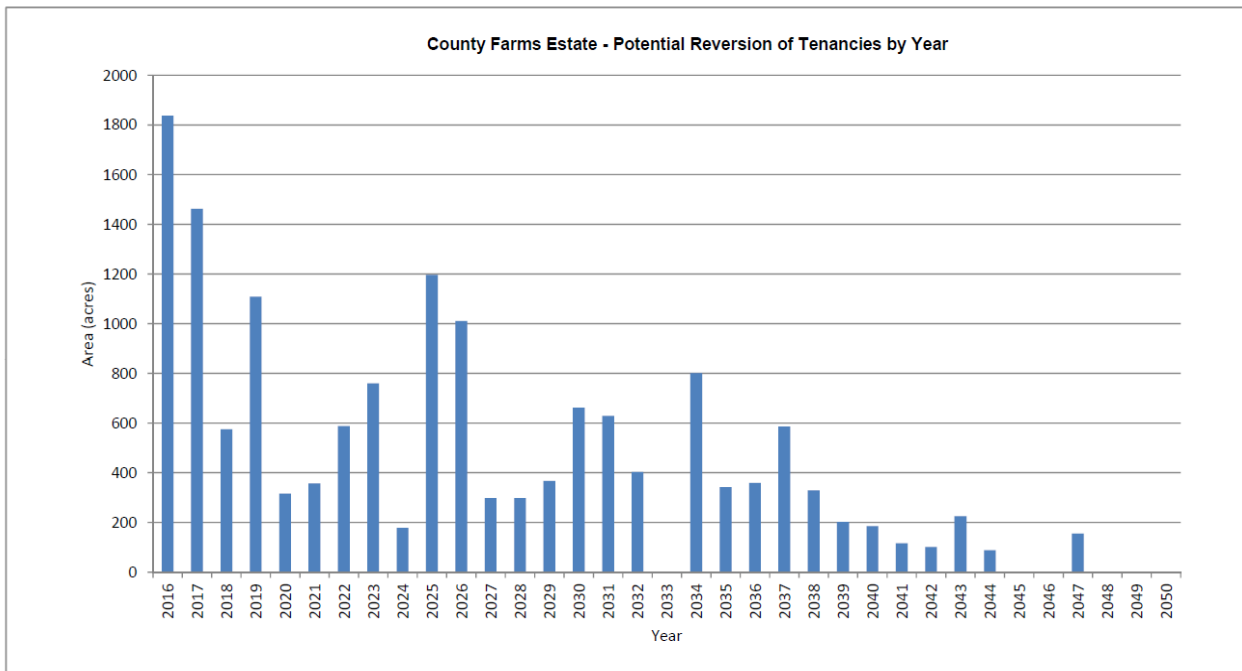
5.5 Capital receipts (County Farms)

In addition to revenue income the Estate has provided regular capital receipts to the Council by way of strategic sales. The table below shows the total annual receipts between 2009 and 2015. As a result, over this period the Estate has slightly reduced in size and the number of residential properties has reduced, but as discussed above the revenue income has also increased despite these sales.

Year	Estate Area (ac)	Total No. Dwellings	Capital Receipts
2007/08	20,101	87	£495,000
2008/09	19,967	86	£244,000
2009/10	19,879	84	£700,000
2010/11	19,494	82	£1,267,300
2011/12	19,252	78	£3,367,764
2012/13	19,113	73	£1,683,679
2013/14	19,056	70	£1,169,400
2014/15	19,044	67	£785,000

The Council's strategy for the Farms Estate is to maximise the revenue surplus whilst at the same time selling surplus land and buildings. Land that is surplus to operational requirements or has planning consent for a non-agricultural use is sold when vacant.

Constraints - There are particular legal constraints within the AHA legislation, which potentially allow two generations to succeed to a tenancy granted before 1984. Consequently, Savills predict it would take up to 30 years to dispose of the vast majority of estate if that was a course of action the Council wished to pursue, this also has to be balanced against the loss of revenue income. The graph below shows Savills estimated reversion of tenancies by year.



Savills (UK) Limited

These statistics are based on a number of assumptions and Savills use the life expectancy statistics as the basis of the estimate

5.6 Investment Comparisons

Local authorities are relatively restricted in what they can invest in. However, if theoretically, the Council were able to sell the whole estate for a cash sum then it would invest that cash in the money markets until needed for another purpose. However, for the past few years money market returns generated in line with a prudent approach have been very low – typically between 0.5% to 1%. Compared with the farm returns of 2.1% and 3.3% and the farms also provide a secure investment

To provide another comparison the Council could use the capital receipts from sale of the farms estate to finance new capital spend required by Council service areas. Currently capital spend is funded by external borrowing which presently costs 2.23% for 10 year borrowing; 3.06% for 25 year borrowing; and 2.87% for 50 year borrowing. These rates are similar to the farms returns quoted in this report, therefore the Council would not make a net saving by selling the farms estate and using the capital receipt to fund future capital spend.

6.0 The Financial Value of the Estate

As presented to the VFM scrutiny committee in January 2016. The values of the Council's assets are set out in the Council's Financial Statements.

The value of these assets as at 31 March 2015 was:

	As at 31 March 2015 £'000
Land & Buildings	694,040
Vehicles, Plant, Furniture & Equipment	92,090
Infra-structure	460,669
Community Assets	-
Surplus Assets	21,458
Assets Under Construction	28,230
Heritage Assets	52,625
Investment Properties	92,525
Intangible Assets	9,197
TOTAL	1,450,834

Please note the value which these assets are carried within the Council's accounts does not always represent the value it would get for these assets if they were sold on the open market. Due to commercial sensitivities sale valuations are not included in this report

7.0 Next Steps

To produce further reports on:

- 1.1 Outline of opportunities with a potential invest to save commercial approach to development and generate income

Appendices

These are listed below and attached at the back of the report	
Report	Value for Money Scrutiny Committee – Understanding Assets
Appendix A	Site list for Transparency
Appendix B	LCC Strategy for Property 2015-18

This page is intentionally left blank

Identifiers	Unique Property Reference Number	Name and Address	Site area (m2)	Gross Internal Area (m2)	Land/building	Tenure	Occupation	Leasehold / licence out	Vacant	Surplus	Easting	Northing	Directorate	Usage	Function
B0303	100032246317	Sam Newsom Music Centre, South Street, Boston, PE21 6HT	510	1008	Land/Buildings	Freehold					532818	343894	Children's Services	Children's Services Miscellaneous Properties	
E1000	100030774360	Louth Virginia House, 10 Virginia Drive, Louth, LN11 8BD	1300	312	Land/Buildings	Freehold	Y		Y		534258	387136	Children's Services	Children's Services Miscellaneous Properties	
W0028	10013810102	Brocklesby Park former Primary School, Great Limber, Grimsby, DN37	2600	281	Land/Buildings	Freehold		Y	Y		514094	409050	Children's Services	Children's Services Miscellaneous Properties	
E8051	158	Langrick Estate 192e, Wildmore Fen, Langrick, Boston,	388121	0	Land/Buildings	Freehold		Y	Y		526070	350540	Finance & Public Protection	County Farm	
H8258	434	Proctor's Farm 225n, Starlode Drive, Pinchbeck North Fen, Spalding,	4046	0	Land/Buildings	Freehold		Y	Y		0	0	Finance & Public Protection	County Farm	
E0501	10008525237	Horncastle Business Centre, Mareham Road, Horncastle, LN9 6AG	26220	3302	Land/Buildings	Freehold		Y	Y		526415	369174	Environment & Economy	Economic Regeneration	
L9009		Teal Park, Whisby Road, North Hykeham, Lincoln, LN6 3QZ	0	0	Land/Buildings	Freehold			Y	Y	492378	367488	Environment & Economy	Economic Regeneration	
3531	3531	Crowland Decoy Farm Storage Dump, A1073 (Tf2635f285), Crowland, Peterborough,	0	0	Land only	Freehold	Y		Y	Y	0	0	Environment & Economy	Highways Land	
H0043	100032160131	Sutton St James Community School, Bells Drove, Sutton St James, Spalding, PE12 0JG	12895	912	Land/Buildings	Freehold	Y		Y	Y	539768	318219	Children's Services	Primary Schools	
E0019	10008514675	Coningsby St Michael's CE Primary School, School Lane, Coningsby, Lincoln, LN4 4SJ	13834	2292	Land/Buildings	Mixed Tenure	Y		Y	Y	522264	357904	Children's Services	Primary Schools	
W0037	100032090561	Market Rasen CE Primary School, Mill Road, Market Rasen, LN8 3BL	46982	2427	Land/Buildings	Mixed Tenure	Y				510510	388956	Children's Services	Primary Schools	
B5101		Boston former Highways Land, Spalding Road, Spalding Road, Boston,	0	0	Land/Buildings	Freehold			Y	Y	0	0	Finance & Public Protection	Resources - Miscellaneous	
E0010	10008518436	Aby former CE Primary School Playing Field, School Lane, Aby, Alford, LN13 0DL	16300	667	Land/Buildings	Freehold		Y	Y	Y	541294	378360	Finance & Public Protection	Resources - Miscellaneous	
E0044	10008515617	Ludford Former CE Primary School, Magna Mile Ludford, Market Rasen, LN8 6AJ	2614	304	Land/Buildings	Freehold		Y	Y	Y	520060	389206	Finance & Public Protection	Resources - Miscellaneous	
E1100	10008521613	Mablethorpe former Family Centre, Mablethorpe, LN12	3590	242	Land/Buildings	Freehold		Y	Y	Y	550037	384770	Finance & Public Protection	Resources - Miscellaneous	
E1303	100032171716	Skegness former Court House Day Centre, Skegness, PE25	190	98	Land/Buildings	Freehold		Y	Y	Y	556439	363441	Finance & Public Protection	Resources - Miscellaneous	
E4116	100032171716	Adult Services Offices, Skegness, PE25	900	900	Land/Buildings	Freehold		Y	Y	Y	556439	363467	Finance & Public Protection	Resources - Miscellaneous	
E4121	10008516684	Spilsby Former Register Office, Spilsby, PE23	400	273	Land/Buildings	Freehold		Y	Y	Y	539900	366100	Finance & Public Protection	Resources - Miscellaneous	
E4122	100032169438	Spilsby Library and Offices, Spilsby, PE23	200	196	Land/Buildings	Freehold		Y	Y	Y	539928	366136	Finance & Public Protection	Resources - Miscellaneous	
E4136	10002124142	Land adjacent Mablethorpe Tennyson School, Marian Avenue, Mablethorpe, Lincolnshire, LN12 2DZ	4509	0	Land/Buildings	Freehold		Y	Y	Y	550886	384110	Finance & Public Protection	Resources - Miscellaneous	
E4712	10008523296	Trusthorpe Household Amenity Site, Trusthorpe, Mablethorpe, LN12	7008	0	Land only	Freehold		Y	Y	Y	550965	382852	Finance & Public Protection	Resources - Miscellaneous	
H0011	100032173091	South View Community Primary School, Crowland, Peterborough, PE6	12545	1916	Land/Buildings	Freehold		Y	Y	Y	523926	310018	Finance & Public Protection	Resources - Miscellaneous	
H0507	100032159583	Former Playing Field, High Street, Gosberton, Spalding, PE11 4NW	6470	0	Land/Buildings	Freehold		Y	Y	Y	524081	331479	Finance & Public Protection	Resources - Miscellaneous	
H4450		Crowland former School House at Southview Primary School Site, Crowland, Peterborough, PE6	0	259	Land/Buildings	Freehold		Y	Y	Y	524189	310603	Finance & Public Protection	Resources - Miscellaneous	
L0016	235038171	Lincoln site of former Ermine Infants School, Lincoln, LN2	16400	0	Land only	Freehold		Y	Y	Y	498253	373475	Finance & Public Protection	Resources - Miscellaneous	
L0032	235010756	Lincoln site of former Priory Witham Academy, Lincoln, LN6	14300	0	Land only	Freehold		Y	Y	Y	495610	369103	Finance & Public Protection	Resources - Miscellaneous	
L0033	235054266	Lincoln site of former Priory Witham Academy, Lincoln, LN6	28300	0	Land only	Freehold		Y	Y	Y	495692	369239	Finance & Public Protection	Resources - Miscellaneous	
L5050	235028351	Lincoln Former Relate Office, Lincoln, LN1	137	129	Land/Buildings	Freehold		Y	Y	Y	497549	371497	Finance & Public Protection	Resources - Miscellaneous	
N0150	10006503376	Billinghay site of former Lafford High School, Fen Road, Billinghay, Lincoln, LN4	26630	3003	Land/Buildings	Freehold		Y	Y	Y	515241	355214	Finance & Public Protection	Resources - Miscellaneous	
N2007	100032088799	Skellingthorpe Library, Skellingthorpe, Lincoln, LN6	1310	62	Land/Buildings	Freehold		Y	Y	Y	492502	371972	Finance & Public Protection	Resources - Miscellaneous	
N2011	100032084610	Washingborough Library, Washingborough, Lincoln, LN4	600	80	Land/Buildings	Freehold		Y	Y	Y	501213	370657	Finance & Public Protection	Resources - Miscellaneous	
N2014		Wellingore former Mobile Library Site, Millgate, Wellingore, Lincoln, LN5	376	0	Land only	Freehold		Y	Y	Y	498381	356705	Finance & Public Protection	Resources - Miscellaneous	
N470	10006501754	Sleaford former HWRC, Mareham Lane, Sleaford, NG34	2304	0	Land only	Freehold		Y	Y	Y	507225	344693	Finance & Public Protection	Resources - Miscellaneous	
N500	100032248114	Sleaford The Hoplands former Highways Depot, Boston Road, Sleaford, NG34	17980	1567	Land/Buildings	Freehold		Y	Y	Y	507926	345982	Finance & Public Protection	Resources - Miscellaneous	
N503	10006500731	Sleaford Car Park, Church Lane, Sleaford, NG34	500	0	Land only	Freehold		Y	Y	Y	506840	345974	Finance & Public Protection	Resources - Miscellaneous	
N505		Land at The Manor, Cowgate, Heckington, Sleaford,	64	0	Land/Buildings	Freehold		Y	Y	Y	514301	344243	Finance & Public Protection	Resources - Miscellaneous	
N508	10007246073	Rippingale former School Playing Field, High Street, Rippingale, Bourne, PE10	1400	419	Land/Buildings	Freehold		Y	Y	Y	509578	327788	Finance & Public Protection	Resources - Miscellaneous	
S0150	100032121445	Billingborough site of former Aveland School, Birthorpe Road, Billingborough, Sleaford, NG34	44800	3891	Land/Buildings	Freehold		Y	Y	Y	511262	333907	Finance & Public Protection	Resources - Miscellaneous	
S0151	10007245559	The Grantham Church (V.A.) High School, Queensway, Grantham, NG31	30570	4993	Land/Buildings	Freehold		Y	Y	Y	493270	337104	Finance & Public Protection	Resources - Miscellaneous	
W0103	10034702880	Site of the former Middlefield School of Technolo, Middlefield Lane, Gainsborough, DN21	72600	0	Land only	Freehold		Y	Y	Y	482402	389086	Finance & Public Protection	Resources - Miscellaneous	
W0250	10034695779	Site of the former Beckett School, White's Wood Lane, Gainsborough, DN21	6409	0	Land only	Freehold		Y	Y	Y	483045	389958	Finance & Public Protection	Resources - Miscellaneous	
W1203	10034686997	Linelands former Home for the Elderly, Nettieham, Lincoln, LN2	3850	1475	Land/Buildings	Freehold		Y	Y	Y	500746	375439	Finance & Public Protection	Resources - Office Accommodation	
E4102	10002102060	Horncastle Holmeleigh, Foundry Street, Horncastle, LN9 6AQ	10210	1466	Land/Buildings	Freehold	Y				526327	369320	Finance & Public Protection	Resources - Office Accommodation	
E4108	100032078474	Louth Eastfield House, Eastfield Road, Louth, LN11 7AN	4840	1011	Land/Buildings	Freehold	Y		Y	Y	533940	387893	Finance & Public Protection	Resources - Office Accommodation	
N1400	10006518840	Sleaford Library Offices at Eastgate Centre, 105 Eastgate, Sleaford, NG34 7EN	16520	1272	Land/Buildings	Freehold	Y		Y	Y	507442	346326	Finance & Public Protection	Resources - Office Accommodation	
S0301	100032173632	Deeping St James Y C, The Cross, Deeping St James, Peterborough, PE6 8HH	1971	328	Land/Buildings	Mixed Tenure	Y				515832	309496	Children's Services	Youth Centre	
W0157	10034695528	Castle Wood Academy, The Avenue, Gainsborough, DN21 1PY	26570	2804	Land/Buildings	Freehold		Y			481816	390847	Children's Services	Academies	
B0021	100032245607	Boston Tower Road Academy, Ashlawn Drive, Boston, PE21 9PX	23681	3241	Land/Buildings	Academy Owned		Y			533527	344637	Children's Services	Academies	
B0023	100032164520	Fishtoft Academy, Gaysfield Road, Fishtoft, Boston, PE21 0SF	2400	556	Land/Buildings	Academy Owned		Y			536282	342083	Children's Services	Academies	
B0151	200004466947	Boston Grammar School, South End, Boston, PE21 6JY	66390	6590	Land/Buildings	Academy Owned		Y			532978	343775	Children's Services	Academies	
B0155	200004470037	Boston High School, Spilsby Road, Boston, PE21 9PF	66600	8199	Land/Buildings	Academy Owned		Y			533767	345246	Children's Services	Academies	
B0156	10002212184	The Giles Academy, Church Lane, Old Leake, Boston, PE22 9LD	42420	9759	Land/Buildings	Academy Owned		Y			540798	350041	Children's Services	Academies	
E0030	100032259157	Hogsthorpe Primary Academy, Thames Street, Hogsthorpe, Skegness, PE24 5PT	15140	528	Land/Buildings	Academy Owned		Y			553541	372419	Children's Services	Academies	
E0085	10008514188	Woodhall Spa St Andrew's CE Primary School, King Edward Crescent, Woodhall Spa, Lincoln, LN10	14480	1765	Land/Buildings	Academy Owned		Y			519051	363241	Children's Services	Academies	
E0150	100032081686	Alford John Spendliffe Technology College, Hanby Lane, Alford, LN13 9BL	54500	5886	Land/Buildings	Academy Owned		Y			545679	375686	Children's Services	Academies	
E0151	10008518486	Queen Elizabeth's Grammar, Station Road, Alford, LN13 9HY	64600	5492	Land/Buildings	Academy Owned		Y			544909	375715	Children's Services	Academies	
E0154	100032091839	Queen Elizabeth's Grammar School, West Street, Horncastle, LN9 5AD	83928	7986	Land/Buildings	Academy Owned		Y			525490	369624	Children's Services	Academies	
E0155	100032077463	Louth Cordeaux Academy, North Holme Road, Louth, LN11 0HG	71814	10303	Land/Buildings	Academy Owned		Y			533021	388211	Children's Services	Academies	
E0170	100032260888	Spilsby The King Edward VI Academy, West End, Spilsby, PE23 5EW	50750	4732	Land/Buildings	Academy Owned		Y			539946	366426	Children's Services	Academies	
E0173	10008521720	Wainfleet Magdalen Church of England/Methodist School, Magdalen Road, Wainfleet All Saints, Skeg	42742	2224	Land/Buildings	Academy Owned		Y			549516	359056	Children's Services	Academies	
H0018	100032159583	Gosberton Academy, High Street, Gosberton, Spalding, PE11 4NW	3900	819	Land/Buildings	Academy Owned		Y			524269	331381	Children's Services	Academies	
H0160	100032158280	Spalding Sir John Glead School, Neville Avenue, Spalding, PE11 2EJ	120907	12910	Land/Buildings	Academy Owned		Y			525635	322562	Children's Services	Academies	
H0160/SR2	100032158280	Spalding Sir John Glead School, Neville Avenue, Spalding, PE11 2EJ	4490	1860	Land/Buildings	Academy Owned		Y			525635	322562	Children's Services	Academies	
L0012	235031118	Lincoln Westgate Academy, Westgate, Lincoln, LN1 3BQ	7700	2077	Land/Buildings	Academy Owned		Y			497389	372062	Children's Services	Academies	
L0013	235030830	Mount Street Academy, Mount Street, Lincoln, LN1 3JG	6700	1942	Land/Buildings	Academy Owned		Y			497338	372596	Children's Services	Academies	
L0015	235038171	Lincoln Ermine Primary Academy, Redbourne Drive, Lincoln, LN2 2HG	31200	2781	Land/Buildings	Academy Owned		Y			498352	373574	Children's Services	Academies	
L0034	235005589	Lincoln Hartsholme Academy, Carrington Drive, Lincoln, LN6 0DE	27337	4493	Land/Buildings	Academy Owned		Y			494901	369405	Children's Services	Academies	
L0151	235036066	Lincoln Christ's Hospital School, Wragby Road, Lincoln, LN2 4PN	72332	13777	Land/Buildings	Academy Owned		Y			498719	372344	Children's Services	Academies	
L0155	235015524	St Peter and St Paul's Catholic Voluntary Academy, Western Avenue, Lincoln, LN6 7SX	39760	5795	Land/Buildings	Academy Owned		Y			496107	369264	Children's Services	Academies	
N0039	100032248371	Rauceby Church of England Primary School, Tom Lane, North Rauceby, Sleaford, NG34 8QW	13244	1094	Land/Buildings	Academy Owned		Y			502360	346161	Children's Services	Academies	
N0043	10006506333	Ruskington Chestnut Street CE Primary School, Chestnut Street, Ruskington, Sleaford, NG34 9DL	14200	2223	Land/Buildings	Academy Owned		Y			508666	350829	Children's Services	Academies	
N0051	10006500909	Sleaford The William Alvey CE School, Eastgate, Sleaford, NG34 7EA	21452	2934	Land/Buildings	Academy Owned		Y			507193	346145	Children's Services	Academies	
N0051/SR2	10006500909	The William Alvey Ce School, Eastgate, S													

N0152	10006512718	North Hykeham Sir Robert Pattinson Academy, Moor Lane, North Hykeham, Lincoln, LN5 9AF	94871	13920	Land/Buildings	Academy Owned	Y					494247	366457	Children's Services	Academies
N0156	100032248791	Sleaford Carre's Grammar, Northgate, Sleaford, NG34 7DD	53095	7829	Land/Buildings	Academy Owned	Y					506710	346246	Children's Services	Academies
N0156/SR2	100032248791	Sleaford Carre's Grammar, Northgate, Sleaford, NG34 7DD	25580	0	Land/Buildings	Academy Owned	Y					506710	346246	Children's Services	Academies
S0017	10007257957	Abbey Church of England Primary School, Abbey Road, Bourne, PE10 9EP	26908	3300	Land/Buildings	Academy Owned	Y					510069	320066	Children's Services	Academies
S0017/SR2	10007257957	Abbey Church of England Primary School, Abbey Road, Bourne, PE10 9EP	11908	0	Land/Buildings	Academy Owned	Y					510069	320066	Children's Services	Academies
S0018	100032254299	Bourne Westfield Primary Academy, Westfield Park Road, Bourne, PE10 9QS	21400	3405	Land/Buildings	Academy Owned	Y					508748	320218	Children's Services	Academies
S0035	100032254662	Grantham Earl of Dysart, Dysart Road, Grantham, NG31 7LP	14331	2112	Land/Buildings	Academy Owned	Y					489826	335463	Children's Services	Academies
S0036	200002777163	Grantham The National CE Junior School, Castlegate, Grantham, NG31 6SR	8377	1937	Land/Buildings	Academy Owned	Y					491531	336080	Children's Services	Academies
S0036/SR2	200002777163	Grantham The National CE Junior School, Castlegate, Grantham, NG31 6SR	5387	0	Land/Buildings	Academy Owned	Y					491531	336080	Children's Services	Academies
S0052	10007245552	Grantham Harrowby CE Infant School, New Beacon Road, Grantham, NG31 9LJ	4600	911	Land/Buildings	Academy Owned	Y					492538	336512	Children's Services	Academies
S0066	10007243868	Stamford Malcolm Sargent Primary School, Empingham Road, Stamford, PE9 2SR	31332	3055	Land/Buildings	Academy Owned	Y					501155	307434	Children's Services	Academies
S0156	200002777175	The Walton Girls High School and Sixth Form, Kitty Briggs Lane, off Harlaxton Road, Grantham, NG31 6RP	51600	6765	Land/Buildings	Academy Owned	Y					490417	334210	Children's Services	Academies
S0157	100032119180	Grantham The West Grantham Academy St Hugh's, The Avenue Off Dysart Road, Grantham, NG31 6RP	52476	5269	Land/Buildings	Academy Owned	Y					490065	335349	Children's Services	Academies
S0157/SR3	100032119180	Grantham The West Grantham Academy St Hugh's, The Avenue Off Dysart Road, Grantham, NG31 6RP	0	0	Land/Buildings	Academy Owned	Y					490065	335349	Children's Services	Academies
S0157/SR4	100032119180	Grantham The West Grantham Academy St Hugh's, The Avenue Off Dysart Road, Grantham, NG31 6RP	0	1275	Land/Buildings	Academy Owned	Y					490065	335349	Children's Services	Academies
S0157/SR5	100032119180	Grantham The West Grantham Academy St Hugh's, The Avenue Off Dysart Road, Grantham, NG31 6RP	0	0	Land/Buildings	Academy Owned	Y					490065	335349	Children's Services	Academies
S0158	100032118443	Grantham King's School, Brook Street, Grantham, NG31 6RP	67766	9219	Land/Buildings	Academy Owned	Y					491440	336282	Children's Services	Academies
S0158/SR3	100032118443	The King's School Playing Field and Pavilion, North Parade, Grantham, NG31 8AU	55407	1043	Land/Buildings	Academy Owned	Y					491440	336282	Children's Services	Academies
W0043	100032253381	Nettleham Infant School, All Saints Lane, Nettleham, Lincoln, LN2 2NT	6000	1090	Land/Buildings	Academy Owned	Y					500655	375405	Children's Services	Academies
W0150	10034701412	Caistor Grammar School, Church Street, Caistor, Lincoln, LN7 6QJ	50561	6060	Land/Buildings	Academy Owned	Y					511504	401349	Children's Services	Academies
W0150/SR2	10034701412	Caistor Grammar (north block), Church Street, Caistor, Lincoln, LN7 6QJ	34351	258	Land/Buildings	Academy Owned	Y					511504	401349	Children's Services	Academies
W0159	200001339047	Market Rasen De Aston School, Willingham Road, Market Rasen, LN8 3RF	131414	11691	Land/Buildings	Academy Owned	Y					511500	388600	Children's Services	Academies
W0159/SR2	200001339047	Market Rasen De Aston School, Willingham Road, Market Rasen, LN8 3RF	0	0	Land/Buildings	Academy Owned	Y					511500	388600	Children's Services	Academies
W0163	100032082787	William Farr (Church of England) Comprehensive School, Lincoln Road, Welton, Lincoln, LN2 3JB	125700	13254	Land/Buildings	Academy Owned	Y					501204	379382	Children's Services	Academies
B0011	100032246407	Boston West Academy, Sussex Avenue, Boston, PE21 7QG	24200	2345	Land/Buildings	Freehold	Y					530902	344026	Children's Services	Academies
B0017	100032166248	Boston Staniland Academy, Peck Avenue, Boston, PE21 8DF	19400	3425	Land/Buildings	Freehold	Y					531895	343652	Children's Services	Academies
B0034	200004466187	Carlton Road Academy, Carlton Road, Boston, PE21 8QX	16676	2799	Land/Buildings	Freehold	Y					532096	344196	Children's Services	Academies
B0150	100032162970	Kirton Thomas Middlecot School, Edinburgh Drive, Kirton, Boston, PE20 1JS	53700	7236	Land/Buildings	Freehold	Y					530530	338079	Children's Services	Academies
B0153	200004468308	Boston Witham Federation - Haven High School, Marian Road Campus, Boston, PE21 9HB	64200	9442	Land/Buildings	Freehold	Y					532570	345134	Children's Services	Academies
E0036	10008519632	Ingoldmells Academy, Simpsons Court, Ingoldmells, Skegness, PE25 1PS	13600	1139	Land/Buildings	Freehold	Y					555754	368996	Children's Services	Academies
E0040	100032079788	Louth Kidgate Primary Academy, Kidgate, Louth, LN11 9BX	12100	2236	Land/Buildings	Freehold	Y					533058	387241	Children's Services	Academies
E0045	10008521613	Mablethorpe Primary Academy, High Street, Mablethorpe, LN12 1EW	27410	2733	Land/Buildings	Freehold	Y					550000	384764	Children's Services	Academies
E0055	100032032672	North Thoresby Primary School, High Street, North Thoresby, Grimsby, DN36 5PL	8600	711	Land/Buildings	Freehold	Y					528960	398430	Children's Services	Academies
E0061	10008519726	Skegness Infant Academy, Cavendish Road, Skegness, PE25 2QU	9416	2617	Land/Buildings	Freehold	Y					556366	363768	Children's Services	Academies
E0091	100032171659	Skegness Junior Academy, Pelham Road, Skegness, PE25 2QX	15817	1981	Land/Buildings	Freehold	Y					556337	363807	Children's Services	Academies
E0153	100032092457	Horncastle Banovallum School, Oaks Meadow, The Wong, Horncastle, LN9 6DA	97000	5978	Land/Buildings	Freehold	Y					526190	368975	Children's Services	Academies
E0153/SR2	100032092457	Horncastle Banovallum School, Oaks Meadow, The Wong, Horncastle, LN9 6DA	25500	81	Land/Buildings	Freehold	Y					526190	368975	Children's Services	Academies
E0153/SR2	10008519582	Skegness Academy, Burgh Road, Skegness, PE25 2QH	56300	12372	Land/Buildings	Freehold	Y					555863	364101	Children's Services	Academies
E0153/SR2	100032092457	Skegness Academy Playing Field, Burgh Road, Skegness, PE25 2QH	36738	0	Land/Buildings	Freehold	Y					0	0	Children's Services	Academies
E0153/SR2	10002125164	Skegness Beacon Primary Academy, Churchill Avenue, off Burgh Road, Skegness, PE25 2RN	49330	1533	Land/Buildings	Freehold	Y					556003	364488	Children's Services	Academies
E0153/SR2	100032091878	Horncastle St Lawrence School, Bowl Alley Lane, Horncastle, Skegness, LN9 5EJ	24300	2962	Land/Buildings	Freehold	Y					526430	369942	Children's Services	Academies
E0251	100032079136	Louth St Bernard's School, Wood Lane, Louth, LN11 8RS	12293	2326	Land/Buildings	Freehold	Y					534201	387099	Children's Services	Academies
E0251/SR2	100032169355	Spilsby The Eresby School, Eresby Avenue, Spilsby, PE23 5HU	10100	1409	Land/Buildings	Freehold	Y					539753	365949	Children's Services	Academies
E0251/SR2	100032249215	Holbeach Primary School, Boston Road, Holbeach, Spalding, PE12 7LZ	23200	1612	Land/Buildings	Freehold	Y					535701	325487	Children's Services	Academies
H0152	100032161216	Holbeach University Academy, Park Road, Holbeach, Spalding, PE12 7PU	63828	9339	Land/Buildings	Freehold	Y					536086	325426	Children's Services	Academies
H0161	100032161216	Wygate Park School, Witham Road, Spalding, PE11 1RW	100250	1392	Land/Buildings	Freehold	Y					523470	323018	Children's Services	Academies
L0017	235040273	Lincoln St Giles Academy, Addison Drive, Lincoln, LN2 4LQ	30200	2550	Land/Buildings	Freehold	Y					499082	372866	Children's Services	Academies
L0023	235014229	Lincoln Bracebridge Infant and Nursery School, Francis Street, Lincoln, LN5 8QG	2000	736	Land/Buildings	Freehold	Y					496981	368577	Children's Services	Academies
L0028	235008035	Manor Leas Junior School, Hykeham Road, Lincoln, LN6 8BE	27214	2311	Land/Buildings	Freehold	Y					495826	367411	Children's Services	Academies
L0029	235008035	Manor Leas Infants School, Hykeham Road, Lincoln, LN6 8BE	5055	999	Land/Buildings	Freehold	Y					495743	367303	Children's Services	Academies
L0153	235017114	The Priory Academy LSST, Cross O cliff Hill, Lincoln, LN5 8PW	149698	21489	Land/Buildings	Freehold	Y					497296	368897	Children's Services	Academies
L0154	235009762	Lincoln The Priory Witham Academy, (former Joseph Ruston College), Shannon Avenue, Lincoln, LN2 6JL	81363	11716	Land/Buildings	Freehold	Y					495492	368449	Children's Services	Academies
L0156	235009834	The Priory City of Lincoln Academy, Skellingthorpe Road, Lincoln, LN6 0EP	124543	14570	Land/Buildings	Freehold	Y					495294	369367	Children's Services	Academies
N0015	10006519198	Bracebridge Heath St John's Primary Academy, Grantham Road, Bracebridge Heath, Lincoln, LN4 2L	18530	2084	Land/Buildings	Freehold	Y					497941	367486	Children's Services	Academies
N0015/SR2	10006519198	Bracebridge Heath St John's Primary Academy, Grantham Road, Bracebridge Heath, Lincoln, LN4 2L	0	98	Land/Buildings	Freehold	Y					497941	367486	Children's Services	Academies
N0017	10006509848	Branston Junior Academy, Station Road, Branston, Lincoln, LN4 1LH	15953	1040	Land/Buildings	Freehold	Y					502402	367453	Children's Services	Academies
N0026	100032248093	Heighington Millfield Primary Academy, Mill Lane, Heighington, Lincoln, LN4 1RQ	15900	1433	Land/Buildings	Freehold	Y					502881	369670	Children's Services	Academies
N0035	10006512139	North Hykeham Ling Moor Primary Academy, Richmond Drive, North Hykeham, Lincoln, LN6 8QZ	20060	2247	Land/Buildings	Freehold	Y					494432	367170	Children's Services	Academies
N0036	100032089381	Fosse Way Primary School, Ash Grove, North Hykeham, Lincoln, LN6 8DU	21200	3369	Land/Buildings	Freehold	Y					494824	366820	Children's Services	Academies
N0154	10006507000	Ruskington St. George's Academy, Sleaford Road, Ruskington, Sleaford, NG34 9BY	39300	5224	Land/Buildings	Freehold	Y					508133	350746	Children's Services	Academies
N0154/SR2	10006507000	Ruskington St. George's Academy, Sleaford Road, Ruskington, Sleaford, NG34 9BY	0	89	Land/Buildings	Freehold	Y					508133	350746	Children's Services	Academies
N0159	100032248776	Sleaford St George's Academy, Westholme, Sleaford, NG34 7PS	130951	18752	Land/Buildings	Freehold	Y					506550	345949	Children's Services	Academies
N0161	(site of proposed Academy), Tiber Road, North Hykeham, Lincoln, LN6 9ST		11500	0	Land/Buildings	Freehold	Y					493480	365660	Children's Services	Academies
S0031	100032119310	Huntingtower Community Primary Academy, Huntingtower Road, Grantham, NG31 7AU	23780	2511	Land/Buildings	Freehold	Y					491162	335182	Children's Services	Academies
S0031/SR2	100032119310	Huntingtower Community Primary Academy, Huntingtower Road, Grantham, NG31 7AU	10995	0	Land/Buildings	Freehold	Y					491162	335182	Children's Services	Academies
S0153	100032120831	Corby Glen The Charles Read Academy, Bourne Road, Corby Glen, Grantham, NG33 4NT	40352	2856	Land/Buildings	Freehold	Y					500150	324694	Children's Services	Academies
S0161	100032119679	The Priory Ruskin Academy (Manthorpe Site), Rushcliffe Road, Grantham, NG31 8ED	50840	10625	Land/Buildings	Freehold	Y					491401	337078	Children's Services	Academies
S0162	100032254987	Grantham Kesteven and Grantham Girls' School, Sandon Road, Grantham, NG31 9AU	41800	10414	Land/Buildings	Freehold	Y					491914	335916	Children's Services	Academies
S0162/SR3	100032254987	Grantham Kesteven and Grantham Girls' School, Sandon Road, Grantham, NG31 9AU	20036	78	Land/Buildings	Freehold	Y					491914	335916	Children's Services	Academies
S0167	100032174959	Stamford Welland Academy, Green Lane, Stamford, PE9 1HE	66992	5688	Land/Buildings	Freehold	Y					502763	308236	Children's Services	Academies
S0169	Elsea Park Church of England Primary Academy, Sandown Drive, Bourne, PE10 0WP		18040	1375	Land/Buildings	Freehold	Y					509509	319419	Children's Services	Academies
S0251	100032119304	Grantham The Ambergate Sports College Specialist Education Centre, Dysart Road, Grantham, NG31 6RP	8250	1472	Land/Buildings	Freehold	Y					489916	335410	Children's Services	Academies
S0252	10007265630	Sandon School, Sandon Close, Grantham, NG31 9AX	4100	1231	Land/Buildings	Freehold	Y					492122	336168	Children's Services	Academies
W0021	10013812100	Hillcrest Early Years Academy, Heapham Road, Gainsborough, DN21 1SW	6954	1417	Land/Buildings	Freehold	Y					482559	389717	Children's Services	Academies
W0022	10013810355	White's Wood Academy, White's Wood Lane, Gainsborough, DN21 1TJ	13400	1507	Land/Buildings	Freehold	Y					482599	389919	Children's Services	Academies
W0023	10034696581	Mercer's Wood Academy, Ropery Road, Gainsborough, DN21 2PD	7078	2108	Land/Buildings	Freehold	Y					480898	390859	Children's Services	Academies
W0026	100032029376	Gainsborough Benjamin Adlard Community School, Sandsfield Lane, Gainsborough, DN21 1DB	38400	2088	Land/Buildings	Freehold	Y					481974	388720	Children's Services	Academies
W0033	10034696752	Keelby Primary School, Manor Street, Keelby, Grimsby, DN41 8EF	7800	1132	Land/Buildings	Freehold	Y					516277	410113	Children's Services	Academies
W0153	100032089905	Caistor Yarborough Academy, Grimsby Road, Caistor, Lincoln, LN7 6QZ	62000	5875	Land/Buildings	Freehold	Y					512224	401385	Children's Services	Academies
W0170	10013816453	Gainsborough The Gainsborough Academy, Sweeny Lane, Off Corringham Road, Gainsborough, DN21 1PU	100637	11486	Land/Buildings	Freehold	Y					482814	390937	Children's Services	Academies
W0251	10013817618	Warren Wood Community School, Middlefield Lane, Gainsborough, DN21 1PU	26200	3503	Land/Buildings	Freehold	Y								

E0157	100032259894	King Edward VI Grammar School,Edward Street,Louth,LN11 9YE	89450	9050	Land/Buildings	Leasehold		Y			532485	387139	Children's Services	Academies
E0157/SR2	100032259894	King Edward VI Grammar School,Edward Street,Louth,LN11 9YE	4750	911	Land/Buildings	Leasehold		Y			532580	387284	Children's Services	Academies
E0157/SR3	100032259894	King Edward VI Grammar School,Edward Street,Louth,LN11 9YE	21328	0	Land/Buildings	Leasehold		Y			532485	387139	Children's Services	Academies
E0157/SR4	100032259894	King Edward VI Grammar School,Edward Street,Louth,LN11 9YE	3700	1387	Land/Buildings	Leasehold		Y			532345	387077	Children's Services	Academies
E0172	10008514604	Barnes Wallis Academy,Butts Lane,Tattershall,Lincoln,LN4 4PN	53342	5707	Land/Buildings	Leasehold		Y			521892	358165	Children's Services	Academies
L0043	235048984	Lincoln Carlton Academy,Carlton Boulevard,Lincoln,LN2 4AG	31700	1438	Land/Buildings	Leasehold		Y			500054	327678	Children's Services	Academies
S0034	100032254659	The Isaac Newton Foundation Primary School,,Dysart Road,Grantham,NG31 7DG	13560	2095	Land/Buildings	Leasehold		Y			490488	335520	Children's Services	Academies
B0019	200004468277	Boston Park Academy,Robin Hood's Walk,Boston,PE21 9LQ	16300	1911	Land/Buildings	Mixed Tenure	Y				532422	345006	Children's Services	Academies
B0154	200004470029	St Bede's Catholic Science College,Tollfield Road,Boston,PE21 9PN	33200	3720	Land/Buildings	Mixed Tenure	Y				533935	344891	Children's Services	Academies
B0154/SR2	200004470029	St Bede's Catholic Science College,Tollfield Road,Boston,PE21 9PN	0	0	Land/Buildings	Mixed Tenure	Y				533935	344891	Children's Services	Academies
E0035	10002122449	Huttoft Primary School,Church Lane,Huttoft,Alford,LN13 9RE	9000	1050	Land/Buildings	Mixed Tenure	Y				551215	376402	Children's Services	Academies
E0035/SR2	10002122449	Huttoft Primary School,Church Lane,Huttoft,Alford,LN13 9RE	3189	0	Land/Buildings	Mixed Tenure	Y				551215	376402	Children's Services	Academies
E0075	100032260992	Gipsey Bridge Academy,Legate Road,Gipsey Bridge,Boston,PE22 7BP	4800	628	Land/Buildings	Mixed Tenure	Y				528064	349820	Children's Services	Academies
E0078	10008515891	Utterby Primary Academy,Barton Street,Utterby,Louth,LN11 0TN	3942	397	Land/Buildings	Mixed Tenure	Y				529089	394313	Children's Services	Academies
E0164	100032171736	Skegness Grammar School,Vernon Road,Skegness,PE25 2QS	82833	8668	Land/Buildings	Mixed Tenure	Y				556100	363900	Children's Services	Academies
E0164/SR2	100032171736	Wainfleet Hall Boarding Accommodation,Low Road,Skegness,PE24 4JG	14893	1378	Land/Buildings	Mixed Tenure	Y				556100	363900	Children's Services	Academies
E0171	100032168001	William Lovell Church of England School,Main Road,Stickney,Boston,PE22 8AA	42000	5147	Land/Buildings	Mixed Tenure	Y				534330	356774	Children's Services	Academies
H0045	100032161007	Weston St Mary CE Primary Academy,Small Drove,Weston,Spalding,PE12 6HU	6300	451	Land/Buildings	Mixed Tenure	Y				529232	324835	Children's Services	Academies
H0151	100032159444	The Thomas Cowley High School,School Lane,Donington,Spalding,PE11 4TF	53496	5347	Land/Buildings	Mixed Tenure	Y				521128	335662	Children's Services	Academies
H0151/SR2	100032159444	The Thomas Cowley High School,School Lane,Donington,Spalding,PE11 4TF	11433	0	Land/Buildings	Mixed Tenure	Y				521128	335662	Children's Services	Academies
H0151/SR4	100032159444	The Thomas Cowley High School,School Lane,Donington,Spalding,PE11 4TF	21155	0	Land/Buildings	Mixed Tenure	Y				521128	335662	Children's Services	Academies
H0154	10002542404	Spalding Grammar School,Priority Road,Spalding,PE11 2XH	111875	9900	Land/Buildings	Mixed Tenure	Y				524609	322289	Children's Services	Academies
H0154/SR3	10002542404	Spalding Grammar School,Priority Road,Spalding,PE11 2XH	73875	0	Land/Buildings	Mixed Tenure	Y				524609	322289	Children's Services	Academies
L0014	235038172	Our Lady Of Lincoln RC Primary School,Laughton Way,Lincoln,LN2 2HE	14499	1544	Land/Buildings	Mixed Tenure	Y				498450	373294	Children's Services	Academies
L0041	235000229	St Hugh's Rc Primary School,Woodfield Avenue,Lincoln,LN6 0SH	14024	1537	Land/Buildings	Mixed Tenure	Y				492845	369414	Children's Services	Academies
L0042	10006530925	Witham St Hughs Academy,Muntjac Way,Witham St. Hughes,Lincoln,LN6 9WF	18090	2181	Land/Buildings	Mixed Tenure	Y				489263	362276	Children's Services	Academies
L0150	235032475	Lincoln Castle Academy,Riseholme Road,Lincoln,LN1 3SP	54200	9865	Land/Buildings	Mixed Tenure	Y				497490	373216	Children's Services	Academies
N0028	10006505514	Kirkby-La-Thorpe CE Primary School,Church Lane,Kirkby-La-Thorpe,Sleaford,NG34 9NU	4800	823	Land/Buildings	Mixed Tenure	Y				509930	345999	Children's Services	Academies
N0049	10006500866	Our Lady of Good Counsel Catholic Primary School,,The Drove,Sleaford,NG34 7AT	9958	1000	Land/Buildings	Mixed Tenure	Y				506182	346094	Children's Services	Academies
N0153	100032089455	North Kesteven School,Moor Lane,North Hykeham,Lincoln,LN6 9AG	121450	11908	Land/Buildings	Mixed Tenure	Y				493859	366387	Children's Services	Academies
N0155	10006519708	Kesteven and Sleaford Selective Academy,Jermyn Street,Sleaford,NG34 7RS	30456	7761	Land/Buildings	Mixed Tenure	Y				506720	345601	Children's Services	Academies
N0155/SR2	10006519708	Kesteven and Sleaford Selective Academy,Jermyn Street,Sleaford,NG34 7RS	0	0	Land/Buildings	Mixed Tenure	Y				506720	345601	Children's Services	Academies
N0160	10006518701	Sir William Robertson Academy,Main Road,Welbourn,Lincoln,LN5 0PA	65225	5973	Land/Buildings	Mixed Tenure	Y				496071	353224	Children's Services	Academies
N0160/SR2	10006518701	Sir William Robertson Academy,Main Road,Welbourn,Lincoln,LN5 0PA	0	121	Land/Buildings	Mixed Tenure	Y				496071	353224	Children's Services	Academies
S0033	100032119250	The West Grantham Academy St John's,,Trent Road,Grantham,NG31 7XQ	13000	1577	Land/Buildings	Mixed Tenure	Y				489883	334853	Children's Services	Academies
S0048	10007257403	Ingoldsbys Primary School,Lenton Road,Ingoldsbys,Grantham,NG33 4HA	4631	539	Land/Buildings	Mixed Tenure	Y				501790	330171	Children's Services	Academies
S0053	10007246029	Long Bennington CE Primary Academy,Main Road,Long Bennington,Newark,NG23 5EH	10709	1452	Land/Buildings	Mixed Tenure	Y				483584	344363	Children's Services	Academies
S0054	100032175040	St Augustine's Catholic Voluntary Academy,Kesteven Road,Stamford,PE9 1SR	16830	1414	Land/Buildings	Mixed Tenure	Y				503110	308216	Children's Services	Academies
S0054/SR2	200001864252	Stamford St Gilbert's CE Primary School,Foundry Road,Stamford,PE9 2PP	8708	1819	Land/Buildings	Mixed Tenure	Y				502458	307155	Children's Services	Academies
S0054/SR3	100032119812	Grantham Little Gonerby CE Infant School,Sandon Road,Little Gonerby,Grantham,NG31 9AZ	8400	1414	Land/Buildings	Mixed Tenure	Y				492013	336384	Children's Services	Academies
S0054/SR4	100032157489	Bourne Academy,Edinburgh Crescent,Bourne,PE10 9DT	82781	9748	Land/Buildings	Mixed Tenure	Y				510024	320782	Children's Services	Academies
S0054/SR2	100032157489	Bourne Academy,Edinburgh Crescent,Bourne,PE10 9DT	31930	0	Land/Buildings	Mixed Tenure	Y				510024	320782	Children's Services	Academies
S0152	100032157548	Bourne Grammar School,South Road,Bourne,PE10 9JE	44048	9349	Land/Buildings	Mixed Tenure	Y				509873	319563	Children's Services	Academies
S0152/SR2	100032157548	Bourne Grammar School,South Road,Bourne,PE10 9JE	0	0	Land/Buildings	Mixed Tenure	Y				509873	319563	Children's Services	Academies
S0154	100032173652	Deeping St James Deepings School,Park Road,Deeping St James,Peterborough,PE6 8NF	105579	15138	Land/Buildings	Mixed Tenure	Y				515180	309948	Children's Services	Academies
S0154/SR2	100032173652	Deeping St James Deepings School,Park Road,Deeping St James,Peterborough,PE6 8NF	65309	962	Land/Buildings	Mixed Tenure	Y				515180	309948	Children's Services	Academies
W0024	10034696282	Parish Church of England School,Acland Street,Gainsborough,DN21 2LN	3564	1509	Land/Buildings	Mixed Tenure	Y				481389	390224	Children's Services	Academies
W0055	10034697196	Elision Boulton's Church of England Academy,Sudbrooke Road,Scothem,Lincoln,LN2 2UZ	11400	1537	Land/Buildings	Mixed Tenure	Y				503460	377187	Children's Services	Academies
W0061	100032082954	Welton St Mary's Church of England Primary Academy,School Drive,Welton,Lincoln,LN2 3LA	13700	2026	Land/Buildings	Mixed Tenure	Y				501028	379969	Children's Services	Academies
B0503	200004476845	Boston Scott House,St John's Workhouse, Skirbeck Road,Boston,PE21 6DA	4431	410	Land/Buildings	Freehold	Y				533248	343361	Adult Care	Adult Social Care - Day Care Provision
E4500	10008528328	Horncastle Community Base,11 The Wong,Horncastle,LN9 6EA	592	164	Land/Buildings	Freehold	Y				525912	369335	Adult Care	Adult Social Care - Day Care Provision
H1400	100032158230	Spalding Chappell Centre,Pinchbeck Road,Spalding,PE11 1QF	10900	2027	Land/Buildings	Freehold	Y				524784	323407	Adult Care	Adult Social Care - Day Care Provision
L1301	235014157	Ancaster Day Centre,Boundary Street,Lincoln,LN5 8NJ	5988	1459	Land/Buildings	Freehold	Y				496802	368956	Adult Care	Adult Social Care - Day Care Provision
S1302	10007244211	Stamford Day Centre,33 Ryhall Road,Stamford,PE9 1UF	3072	588	Land/Buildings	Freehold	Y				503774	307759	Adult Care	Adult Social Care - Day Care Provision
W1302	200002769006	Gainsborough The Hastings Centre,North Warren Road,Gainsborough,DN21 2TU	2900	197	Land/Buildings	Freehold	Y				480802	390828	Adult Care	Adult Social Care - Day Care Provision
B1907	100032165191	Boston Workshop & Offices (Bosscat),Lealand Way, Marsh Lane,Boston,PE21 7SW	2003	848	Land/Buildings	Leasehold	Y		Y		533733	342658	Adult Care	Adult Social Care - Day Care Provision
B1913	100032165173	Boston Outreach Facility and offices,65A Field Street,Boston,PE21 6TR	0	76	Land/Buildings	Leasehold	Y				533260	344279	Adult Care	Adult Social Care - Day Care Provision
B1914	200004472671	Kirton Outreach Facility,79 Hardwick Estate (Ground floor flat),Kirton,Boston,PE20 1HQ	0	80	Land/Buildings	Leasehold	Y				530807	338843	Adult Care	Adult Social Care - Day Care Provision
E1307	10002124719	Louth Learning Disability Community Base,49 Ramsgate (Ground Floor),Louth,LN11 0NG	200	90	Land/Buildings	Leasehold	Y				533271	387708	Adult Care	Adult Social Care - Day Care Provision
E1310	100032079961	Mablethorpe Day Centre,78 Wellington Road,Mablethorpe,LN12 1HT	527	136	Land/Buildings	Leasehold	Y				550422	385458	Adult Care	Adult Social Care - Day Care Provision
E1402	100032077845	Louth Warwick Road Day Service,Warwick Road,Fairfield Industrial Estate,Louth,LN11 0YB	453	345	Land/Buildings	Leasehold	Y				532682	388860	Adult Care	Adult Social Care - Day Care Provision
E1909	100032172572	Skegness Day Centre (Ground Floor),33 Drummond Road,Skegness,PE25 3EB	0	81	Land/Buildings	Leasehold	Y				556815	362865	Adult Care	Adult Social Care - Day Care Provision
E1911	100032171729	Skegness Day Centre and Offices,40 Alghita Road,Skegness,PE25 2AJ	568	527	Land/Buildings	Leasehold	Y				556689	363300	Adult Care	Adult Social Care - Day Care Provision
N1905	100032248793	Sleaford Day Centre (Ground Floor),42B Northgate,Sleaford,NG34 7AW	0	76	Land/Buildings	Leasehold	Y				506691	346275	Adult Care	Adult Social Care - Day Care Provision
S1909	200001173879	Grantham Outreach,1 St Johns Court, Brewery Hill,Grantham,NG31 6DN	0	215	Land/Buildings	Leasehold	Y				491500	335469	Adult Care	Adult Social Care - Day Care Provision
W1400	10013811319	Longwood House Day Centre and Offices Unit 17 Corringham Road Industrial Estate,Gainsborough	7800	1744	Land/Buildings	Leasehold	Y				483418	390222	Adult Care	Adult Social Care - Day Care Provision
W1911	100032090560	Market Rasen Day Centre and Offices,Market Rasen Health Centre, Gordon Field,Market Rasen,LI	0	312	Land/Buildings	Leasehold	Y				510631	388897	Adult Care	Adult Social Care - Day Care Provision
E1504	100030765917	Louth Group Home,48 Charles Avenue,Louth,LN11 0BG	302	141	Land/Buildings	Freehold	Y		Y		533920	388316	Adult Care	Adult Social Care - LD Group Homes
H1500	10002541188	Spalding Group Home,34-36 Westlode Street,Spalding,PE11 2AF	468	279	Land/Buildings	Freehold	Y		Y		525013	322919	Adult Care	Adult Social Care - LD Group Homes
L1519	235038205	Lincoln Group Home,232 Nettleham Road,Lincoln,LN2 4DH	0	161	Land/Buildings	Freehold	Y		Y		498853	373469	Adult Care	Adult Social Care - LD Group Homes
B1503	100030731530	Boston Group Home,21 Clifton Road,Boston,PE21 0QB	600	110	Land/Buildings	Leasehold	Y		Y		535183	343887	Adult Care	Adult Social Care - LD Group Homes
H1911	100032158230	Cedar House Respite Centre,Pinchbeck Road,Spalding,PE11 1QF	0	346	Land/Buildings	Freehold	Y		Y		524853	323377	Adult Care	Adult Social Care - Learning Difficulties Respite
N1401	10006537544	North Hykeham Swallow Lodge,Fen Lane,North Hykeham,Lincoln,LN6 8UZ	2422	1541	Land/Buildings	Freehold	Y		Y		495220	366344	Adult Care	Adult Social Care - Learning Difficulties Respite
E1902	10002122456	Legbourne Rural Activity Centre,Kenwick Hill,Legbourne,Louth,LN11 8NR	132800	2990	Land/Buildings	Freehold	Y		Y		532500	338700	Adult Care	Adult Social Care - Miscellaneous
H1302	100032158331	The Ivo Resource & Day Centre,67A Albion Street,Spalding,PE11 2AU	5990	219	Land/Buildings	Freehold	Y		Y		525082	323218	Adult Care	Adult Social Care - Miscellaneous
L1303	235049255	Lincoln Day Centre,Mint Lane,Lincoln,LN1 1UD	480	311	Land/Buildings	Freehold	Y		Y		497452	371317	Adult Care	Adult Social Care - Miscellaneous
S1003	10007264460	Sandon Lodge,Beacon Lane,Grantham,NG31 9DR	16000	831	Land/Buildings	Freehold	Y		Y		492106	335778	Adult Care	Adult Social Care - Miscellaneous
S1301	100032157556	Bourne The Butterfield Centre,Harrington Street,Bourne,PE10 9AP	700	506	Land/Buildings	Freehold	Y		Y		509622	320578	Adult Care	Adult Social Care - Miscellaneous
S1507	10007248782	Barrowby Fairview Farm Care Home,Gloicester Road,Barrowby,Grantham,NG31 8RJ	8430	772	Land/Buildings	Freehold	Y		Y		489320	336199	Adult Care	Adult Social Care - Miscellaneous
E1306	10008519729	Skegness The Oaks Day Centre,Skegness & District Hospital, Lincoln Road,Skegness,PE25 2BP	200	327	Land/Buildings	Leasehold	Y		Y		556044	363507	Adult Care	Adult Social Care - Miscellaneous
E1907	10008524295	Offices at Inter Agency Building,Stanley Avenue,Mablethorpe,LN12 1DP	801	332	Land/Buildings	Leasehold	Y		Y		550385	384753	Adult Care	Adult Social Care - Miscellaneous

L1510	235019552	Lincoln Accommodation for MHP Support, Lincoln,LN6	400	58	Land/Buildings	Leasehold		Y			493182	370119	Adult Care	Adult Social Care - Miscellaneous
L1511	235019552	Lincoln Group Home, Lincoln,LN6	400	58	Land/Buildings	Leasehold		Y			493178	370122	Adult Care	Adult Social Care - Miscellaneous
L1512	235019567	Lincoln Group Home, Lincoln,LN6	400	58	Land/Buildings	Leasehold		Y			493186	370123	Adult Care	Adult Social Care - Miscellaneous
L1513	235019567	Lincoln Group Home, Lincoln,LN6	400	58	Land/Buildings	Leasehold		Y			493184	370127	Adult Care	Adult Social Care - Miscellaneous
B0506	200004466187	Boston Carlton Road Primary School,Carlton Road,Boston,PE21 8QX	0	0	Land/Buildings	Freehold		Y			532060	344172	Children's Services	Children's Centres
B0508		St Thomas Children's Centre,Wyberton Low Road,Boston,PE21 7RZ	632	228	Land/Buildings	Freehold	Y				532972	342316	Children's Services	Children's Centres
B0509	10002213463	Boston West Children's Centre,Sussex Avenue,Boston,PE21 7QG	722	163	Land/Buildings	Freehold	Y				530948	344064	Children's Services	Children's Centres
B1915	100032163365	Sutterton Five Villages Children's Centre,Park Avenue,Sutterton,Boston,PE20 2JN	0	0	Land/Buildings	Freehold	Y				528632	335376	Children's Services	Children's Centres
E0517	100032260887	Spilsby Children's Centre,Woodlands Avenue,Spilsby,PE23 5EP	0	128	Land/Buildings	Freehold	Y				540129	366325	Children's Services	Children's Centres
E1308	10002115596	Mablethorpe Children's Centre,Stanley Avenue, Thorpe Sands,Mablethorpe,LN12 1DP	2140	775	Land/Buildings	Freehold	Y				550482	384660	Children's Services	Children's Centres
E1912	100032081685	Alford Children's Centre,Farleshorpe Road,Alford,LN13 9PS	418	176	Land/Buildings	Freehold	Y				545615	375422	Children's Services	Children's Centres
E1913	100032086185	Tattershall Children's Centre,Clinton Park,Tattershall,Lincoln,LN4 4QZ	0	171	Land/Buildings	Freehold	Y				521463	358419	Children's Services	Children's Centres
E1914		Horncastle Children's Centre,Boston Road,Horncastle,LN9 6DA	1579	177	Land/Buildings	Freehold	Y				526315	369033	Children's Services	Children's Centres
E1916	10002125831	Skegness Children's Centre,Brunswick Drive,Skegness,PE25 1QT	0	0	Land/Buildings	Freehold	Y				556263	363762	Children's Services	Children's Centres
E1918		Holton-le-Clay Children's Centre,Pickley Crescent,Holton-le-Clay,Grimsby,DN36 5DR	0	227	Land/Buildings	Freehold	Y				529093	402405	Children's Services	Children's Centres
E1919	10008514028	Sutton On Sea Children's Centre,Station Road,Sutton On Sea,Mablethorpe,LN12 2HU	1247	177	Land/Buildings	Freehold	Y				552004	381423	Children's Services	Children's Centres
E1920	100032260965	Tetney Children's Centre,Humberstone Road,Tetney,Grimsby,DN36 5NG	0	0	Land/Buildings	Freehold	Y				531415	401508	Children's Services	Children's Centres
E1921	10008519632	Ingoldmells Children's Centre,Simpsons Court,Ingoldmells,Skegness,PE25 1PS	0	97	Land/Buildings	Freehold	Y				555731	369020	Children's Services	Children's Centres
H1906	100032158399	Spalding Children's Centre,Banks Avenue,Spalding,PE11 2JG	573	172	Land/Buildings	Freehold	Y				525940	323518	Children's Services	Children's Centres
H1907	10002553288	Sutton Bridge & Area Children's Centre,Anne Road,Sutton Bridge,Spalding,PE12 9TB	0	137	Land/Buildings	Freehold	Y				547276	321707	Children's Services	Children's Centres
H1909	10002554377	Holbeach Children's Centre,Boston Road South,Holbeach,Spalding,PE12 7LZ	0	0	Land/Buildings	Freehold	Y				535676	325474	Children's Services	Children's Centres
H1912		Crowland Children's Centre (within Crowland South View Primary School),Postland Road,Crowland	0	0	Land/Buildings	Freehold	Y				524170	310633	Children's Services	Children's Centres
L1911	235027015	Lincoln Children's Centre,St Andrew's Close,Lincoln,LN5 7XT	0	637	Land/Buildings	Freehold	Y				497736	370088	Children's Services	Children's Centres
L1914	235050028	Lincoln St Giles Children's Centre,Lamb Gardens,Lincoln,LN2 4NP	0	0	Land/Buildings	Freehold	Y				498982	372855	Children's Services	Children's Centres
L1919	10006530925	Witham St Hughs Children's Centre,Muntjac Way,Witham St Hughs,Lincoln,LN6 9WF	0	0	Land/Buildings	Freehold	Y				489296	362288	Children's Services	Children's Centres
N0305	10006531477	Sleaford Children & Young People's Centre,Carre Street (Money's Mill Centre),Sleaford,NG34 7TV	500	373	Land/Buildings	Freehold	Y				506923	345668	Children's Services	Children's Centres
N1906		Billinghay Children's Centre,Fen Road,Billinghay,Lincoln,LN4 4HU	360	222	Land/Buildings	Freehold	Y				515222	355288	Children's Services	Children's Centres
N1908	10006514661	Waddington Redwood Children's Centre,Redwood Drive, Brant Road,Waddington,Lincoln,LN5 9BN	0	0	Land/Buildings	Freehold	Y				496562	365930	Children's Services	Children's Centres
N1909	10006512139	North Hykeham Children's Centre,Richmond Drive,North Hykeham,Lincoln,LN6 8QZ	0	0	Land/Buildings	Freehold	Y				494413	367159	Children's Services	Children's Centres
N1913	10006538601	Bracebridge Heath Children's Centre aka The Hub,Grantham Road,Bracebridge Heath,Lincoln,LN4	0	190	Land/Buildings	Freehold	Y				497875	367523	Children's Services	Children's Centres
S0511	100032157599	Bourne Children's Centre,Queen's Road,Bourne,Stamford,PE10 9EP	0	180	Land/Buildings	Freehold	Y				509930	320652	Children's Services	Children's Centres
S1917	100032174885	Stamford Children's Centre,Green Lane,Stamford,PE9 1HE	0	0	Land/Buildings	Freehold	Y				502781	307975	Children's Services	Children's Centres
S1918	100032121273	South Witham Children's Centre,Water Lane,South Witham,Grantham,NG33 5PH	0	0	Land/Buildings	Freehold	Y				492609	319291	Children's Services	Children's Centres
S1919	10007246044	Market Deeping Children's Centre,Willoughby Avenue,Market Deeping,Peterborough,PE6 8JE	0	0	Land/Buildings	Freehold	Y				514151	310550	Children's Services	Children's Centres
S1920	100032254724	Belton Lane Children's Centre & Community Library,Green Lane,Grantham,NG31 9PP	0	0	Land/Buildings	Freehold	Y				492479	337256	Children's Services	Children's Centres
S1922	10007245892	Caythorpe Children's Centre,High Street,Caythorpe,Grantham,NG32 3DR	0	0	Land/Buildings	Freehold	Y				493830	348157	Children's Services	Children's Centres
W1916	100032029382	Gainsborough Children's Centre,Park Springs Road,Gainsborough,DN21 1NY	3170	351	Land/Buildings	Freehold	Y				482836	388878	Children's Services	Children's Centres
W1918	100032030629	Hemswell Children's Centre,Capper Avenue,Hemswell,Gainsborough,DN21 5XS	0	0	Land/Buildings	Freehold	Y				495199	390010	Children's Services	Children's Centres
W1917	100032076194	Sturton By Stow CPS,School Lane,Sturton By Stow,Lincoln,LN1 2BY	0	0	Land/Buildings	Freehold	Y				489021	380962	Children's Services	Children's Centres
W1918	100032083764	Cherry Willingham Children's Centre,Lime Grove,Cherry Willingham,Lincoln,LN3 4BD	0	0	Land/Buildings	Freehold	Y				502871	372190	Children's Services	Children's Centres
W1919		North Marsh Road Children's Centre,North Marsh Road,Gainsborough,DN21 2RR	0	0	Land/Buildings	Freehold	Y				481100	390900	Children's Services	Children's Centres
B0504	200004468723	Boston Children's Centre,3 Fishtoft Road,Boston,PE21 0AA	97	154	Land/Buildings	Leasehold	Y				533528	343278	Children's Services	Children's Centres
B0505	10008182897	Boston Children's Centre, Norfolk Lodge,27 Norfolk Street,Boston,PE21 6PW	450	300	Land/Buildings	Leasehold	Y				532546	344558	Children's Services	Children's Centres
B1915	100032168440	Old Leake Children's Centre,Church End,Old Leake,Boston,PE22 9HR	0	0	Land/Buildings	Leasehold	Y				540959	350240	Children's Services	Children's Centres
B1917	10002212151	St Christophers Children's Centre,Fenside Road,Boston,PE21 8HY	0	354	Land/Buildings	Leasehold	Y				531602	344612	Children's Services	Children's Centres
E1917	10008521720	Wainfleet Children's Centre,Magdalen Road,Wainfleet All Saints,Skegness,PE24 4DD	0	304	Land/Buildings	Leasehold	Y				549535	359068	Children's Services	Children's Centres
L0004	235048984	Greetwell Hollow Day Nursery,Carlton Boulevard,Lincoln,LN2 4WJ	0	234	Land/Buildings	Leasehold	Y				499994	372676	Children's Services	Children's Centres
L0518	10006515492	Washington Children's Centre,School Lane,Washington,Grantham,Lincoln,LN4 1BW	0	0	Land/Buildings	Leasehold	Y				502164	370666	Children's Services	Children's Centres
L1907	235048720	Lincoln Birchwood Children's Centre,Birchwood Avenue,Lincoln,LN6 0JE	2100	643	Land/Buildings	Leasehold	Y				493446	369656	Children's Services	Children's Centres
L1912	235049238	Carholme Children's Centre,Blenheim Road, West Parade,Lincoln,LN1 1PU	0	178	Land/Buildings	Leasehold	Y				496552	371784	Children's Services	Children's Centres
L1915	235049720	Bracebridge Community & Children's Centre,Maple Street Off Newark Road,Lincoln,LN5 8QT	0	373	Land/Buildings	Leasehold	Y				496828	368304	Children's Services	Children's Centres
L1918	235052719	Lincoln North Children's and Young People's Centre,Welbourn House, Welbourn Gardens,Lincoln,	0	634	Land/Buildings	Leasehold	Y				498158	373668	Children's Services	Children's Centres
L1921	235035659	Lincoln Abbey Ward Children's Centre,Lincoln Baptist Church, Croft Street,Lincoln,LN2 5AX	0	214	Land/Buildings	Leasehold	Y				498051	371215	Children's Services	Children's Centres
N1910	100032122682	Heckington Children's Centre,Howell Road,Heckington,Sleaford,NG34 9RX	0	0	Land/Buildings	Leasehold	Y				514345	344388	Children's Services	Children's Centres
S1916	100032119250	Swingbridge Sure Start Children's Centre,Trent Road,Grantham,NG31 7XQ	0	367	Land/Buildings	Leasehold	Y				489892	334880	Children's Services	Children's Centres
S1921	100032120638	Ancaster Children's Centre (within Primary School),Mercia Drive,Ancaster,Grantham,NG32 3QQ	0	57	Land/Buildings	Leasehold	Y				498540	343990	Children's Services	Children's Centres
W1912	10013812579	Gainsborough Children's Centre,Market Arcade, Heaton Street,Gainsborough,DN21 2DY	2620	644	Land/Buildings	Leasehold	Y				481528	389730	Children's Services	Children's Centres
W1914	10008515748	Binbrook Children's Centre,Orford Road,Binbrook,Lincoln,LN8 6DU	0	0	Land/Buildings	Leasehold	Y				520804	394130	Children's Services	Children's Centres
W1916	10013814028	Welton Children's Centre,Lincoln Road,Welton,Lincoln,LN2 3JB	0	172	Land/Buildings	Leasehold	Y				501260	379418	Children's Services	Children's Centres
B0507	100032245594	Swineshead Children's Centre,Abbey Road,Swineshead,Boston,PE20 3EN	0	0	Land/Buildings	Mixed Tenure	Y				524138	340275	Children's Services	Children's Centres
E1915	100032078691	Louth Children's Centre,Lacey Gardens,Louth,LN11 8DQ	0	0	Land/Buildings	Mixed Tenure	Y				533797	387566	Children's Services	Children's Centres
L0519	235009762	Lincoln The Witham Family Centre, (former J Ruston College), Shannon Avenue,Lincoln,LN6 7DT	0	0	Land/Buildings	Mixed Tenure	Y				495528	368408	Children's Services	Children's Centres
W1915	10034696874	Market Rasen Children's Centre,Kinwell Road,Market Rasen,LN8 3BJ	332	219	Land/Buildings	Mixed Tenure	Y				510531	389005	Children's Services	Children's Centres
B0013B	100032246419	Fenside Community Centre,Taverner Road,Boston,PE21 8NL	1742	465	Land/Buildings	Freehold		Y			531816	344642	Children's Services	Children's Family Centres
B1502	200004465799	Boston Family Support Unit,64 Fenside Road,Boston,PE21 8JH	2400	593	Land/Buildings	Freehold	Y				531352	344935	Children's Services	Children's Family Centres
E1905	100032260702	Skegness Roseberry House,Roseberry Avenue,Skegness,PE25 3HA	3100	952	Land/Buildings	Freehold	Y				556615	362312	Children's Services	Children's Family Centres
L1101	235049294	Lincoln Hartsholme Family Centre,Carrington Drive,Lincoln,LN6 0DE	1900	420	Land/Buildings	Freehold	Y				494980	369443	Children's Services	Children's Family Centres
L1102	235050028	Lincoln St Giles Family Centre,Lamb Gardens,Lincoln,LN2 4EG	0	260	Land/Buildings	Freehold	Y				498908	372897	Children's Services	Children's Family Centres
S1101	100032119334	Grantham Earlesfield Family Centre,42 Earlesfield Lane,Grantham,NG31 7NY	5100	430	Land/Buildings	Freehold	Y				490641	335130	Children's Services	Children's Family Centres
W0001	100032029772	Gainsborough The Warren Family Centre,North Warren Road,Gainsborough,DN21 2TT	0	297	Land/Buildings	Freehold	Y				480823	390799	Children's Services	Children's Family Centres
H1000	100030873746	Spalding Children's Home, Spalding,PE11	5850	469	Land/Buildings	Freehold	Y				525050	323249	Children's Services	Children's Residential Units
N1511	100030862671	Sleaford Children's Home, Sleaford,NG34	2540	376	Land/Buildings	Freehold	Y				507371	346184	Children's Services	Children's Residential Units
N1904	200002777625	Sleaford Secure Unit, Sleaford,NG34	7050	1599	Land/Buildings	Freehold	Y				505974	345091	Children's Services	Children's Residential Units
W1902	10034694713	Gainsborough Holly House, Gainsborough,DN21	1825	333	Land/Buildings	Freehold	Y				481695	390345	Children's Services	Children's Residential Units
L1514	235018303	Lincoln Strut House,35 St Catherine's,Lincoln,LN5 8NA	700	420	Land/Buildings	Freehold		Y			497109	369429	Children's Services	Children's Respite Centres
S1503	100032119789	Grantham The Beacon, Grantham,NG31	3982	889	Land/Buildings	Freehold	Y				492206	336123	Children's Services	Children's Respite Centres
E0518	200001795088	Andrews Lodge, The Thomas Centre,Covenham St Bartholomew,Louth,LN11 0PB	97	0	Land/Buildings	Leasehold	Y				532953	395145	Children's Services	Children's Respite Centres
B1903	200004468705	Boston Haven Cottage,Church Road,Boston,PE21 0LJ	3318	493	Land/Buildings	Mixed Tenure	Y				533700	343584	Children's Services	Children's Respite Centres
B0501	10008183172	Freiston Centre for Education,Church Road,Freiston,Boston,PE22 0NX	5070	1062	Land/Buildings	Freehold	Y				537068	344505	Children's Services	Children's Services Miscellaneous Properties
E0012	100032092355	Baumber Training/PRU Facility,Lincoln Road,Baumber,Horncastle,LN9 5ND	5400	361	Land/Buildings	Freehold	Y				522118	374307	Children's Services	Children's Services Miscellaneous Properties
H0046	10002549067	Former CE Primary School Playing Field,Broadgate,Weston Hills,Spalding,PE12 6DQ	4500	503	Land/Buildings	Freehold	Y				527552	319816	Children's Services	Children's Services Miscellaneous Properties

B8072	162	Cottage Farm 130b,Donington Road,Kirton End Boston,	40282	0	Land/Buildings	Freehold		Y		527550	340090	Finance & Public Protection	County Farm
B8078	3	Dennis Land Sutterton 136m,Rainwalls Lane,Sutterton,Boston,	859511	0	Land/Buildings	Freehold		Y		527896	336270	Finance & Public Protection	County Farm
B8080	4	Grange Farm Sutterton 167a,Dowdyke Road,Sutterton,Boston,	226312	0	Land/Buildings	Freehold		Y		528020	333030	Finance & Public Protection	County Farm
B8084	18	Grange Farm Sutterton 167f,Dowdyke Road,Sutterton Dowdyke,Boston,	11934	0	Land/Buildings	Freehold		Y		528640	333020	Finance & Public Protection	County Farm
B8087	26	Brand End Farm 118a,Timms Drive,Swineshead,Boston,	510430	0	Land/Buildings	Freehold		Y		521500	341700	Finance & Public Protection	County Farm
B8089	30	Brand End Farm 118e,Timms Drive,Swineshead,Boston,	475424	0	Land/Buildings	Freehold		Y		0	0	Finance & Public Protection	County Farm
B8090	32	Broad Ings Farm 121a,Mill Hill Lane,Swineshead,Boston,	338195	0	Land/Buildings	Freehold		Y		523300	339150	Finance & Public Protection	County Farm
B8091	34	Broad Ings Farm 121e,Mill Hill Lane,Swineshead,Boston,	55389	0	Land/Buildings	Freehold		Y		0	0	Finance & Public Protection	County Farm
B8092	36	Tennant's Land 249c,Park Lane,Swineshead,Boston,	44770	0	Land/Buildings	Freehold		Y		522510	340080	Finance & Public Protection	County Farm
B8093	37	Tennant's Land 249j,Park Lane,Swineshead,Boston,	13783	0	Land/Buildings	Freehold		Y		0	0	Finance & Public Protection	County Farm
B8107	64	Toft Farm 255j,Mill Lane,Wrangle,Boston,	40719	0	Land/Buildings	Freehold		Y		0	0	Finance & Public Protection	County Farm
B8111	77	Dennis Land Wyberton 136n,Wyberton Low Road,Boston,	36624	0	Land/Buildings	Freehold		Y		0	0	Finance & Public Protection	County Farm
B8118	170	Hundred Acre Farm 187a,Marsh Road,Kirton Marsh,Boston,	437691	0	Land/Buildings	Freehold		Y		533720	335080	Finance & Public Protection	County Farm
B8121		Rodgers Land 229C,Doves Lane,Bennington,Boston,	38182	0	Land/Buildings	Freehold		Y		538849	344625	Finance & Public Protection	County Farm
E8001	85	Revesby Farms 226a,Fen Lane,Revesby,Boston,	324282	0	Land/Buildings	Freehold		Y		529000	356620	Finance & Public Protection	County Farm
E8002	86	Revesby Farms 226d,Fen Lane,Revesby,Boston,	147091	0	Land/Buildings	Freehold		Y		0	0	Finance & Public Protection	County Farm
E8003	89	Revesby Farms 226E,Fen Lane,Revesby,Boston,	287237	0	Land/Buildings	Freehold		Y		0	0	Finance & Public Protection	County Farm
E8018	122	Eastville Farms 142m,Fodder Dike,Eastville,Boston,	733581	0	Land/Buildings	Freehold		Y		0	0	Finance & Public Protection	County Farm
E8019	124	Eastville Farms 142a,Fodder Dike,Eastville,Boston,	1163746	0	Land/Buildings	Freehold		Y		542030	357580	Finance & Public Protection	County Farm
E8027	131	Royalty Farm 230d,Spilsby Road,Eastville,Boston,	2244135	0	Land/Buildings	Freehold		Y		0	0	Finance & Public Protection	County Farm
E8038	139	Slated House Farm 238f,Fodder Dike Bank,Eastville,Boston,	816910	0	Land/Buildings	Freehold		Y		541700	356440	Finance & Public Protection	County Farm
E8044	145	Fulstow Farm 154a,Fulstow,Louth,	265230	0	Land/Buildings	Freehold		Y		532570	396600	Finance & Public Protection	County Farm
E8045		Horncastle Estate 185B,Boston Road,Horncastle,	264810	0	Land/Buildings	Freehold		Y		526600	368105	Finance & Public Protection	County Farm
E8053	163	Mablethorpe Farm 202a,Alford Road,Mablethorpe,	409610	0	Land/Buildings	Freehold		Y		548470	383510	Finance & Public Protection	County Farm
E8056	165	Midville House Farm 210a,Fodder Dike Bank,Midville,Boston,	630492	0	Land/Buildings	Freehold		Y		537716	356790	Finance & Public Protection	County Farm
E8058	169	Midville House Farm 210c,Fodder Dike Bank,Midville,Boston,	414928	0	Land/Buildings	Freehold		Y		0	0	Finance & Public Protection	County Farm
E8060	172	New Leake Farm 214a,Bellwater Bank,New Leake,Boston,	977113	0	Land/Buildings	Freehold		Y		538760	363210	Finance & Public Protection	County Farm
E8061	174	Waites Farm 268a,Fodder Dike Bank,Midville,Boston,	875594	0	Land/Buildings	Freehold		Y		538850	356410	Finance & Public Protection	County Farm
E8068	188	South Reston Farm 242a,Main Road,South Reston,Louth,	209837	0	Land/Buildings	Freehold		Y		539980	383200	Finance & Public Protection	County Farm
E8070	192	Basses Farm 107a,Hobhole Bank,Stickford Fen,Boston,	533242	0	Land/Buildings	Freehold		Y		538822	360120	Finance & Public Protection	County Farm
E8074	203	Basses Farm 107j,Black Drove,Stickford Fen,Boston,	414806	0	Land/Buildings	Freehold		Y		537702	359725	Finance & Public Protection	County Farm
E8085	223	Toynnton Estate 257c,Fen Road,Toynnton St Peter,Spilsby,	291940	0	Land/Buildings	Freehold		Y		546860	358660	Finance & Public Protection	County Farm
E8086	218	Toynnton Estate 257d,Main Road,Toynnton All Saints,Spilsby,	53216	0	Land/Buildings	Freehold		Y		0	0	Finance & Public Protection	County Farm
E8089	229	Toynnton Estate 257h,Fen Road,Toynnton St Peter,Spilsby,	216992	0	Land/Buildings	Freehold		Y		0	0	Finance & Public Protection	County Farm
E8098	242	Wainfleet Estate 267a,County Farm Road,Wainfleet St Mary,Skegness,	244980	0	Land/Buildings	Freehold		Y		551690	359040	Finance & Public Protection	County Farm
E8099	244	Wainfleet Estate 267b,County Farm Road,Wainfleet St Mary,Skegness,	481422	0	Land/Buildings	Freehold		Y		0	0	Finance & Public Protection	County Farm
E8100	246	Wainfleet Estate 267e,County Farm Road,Wainfleet St Mary,Skegness,	213054	0	Land/Buildings	Freehold		Y		0	0	Finance & Public Protection	County Farm
E8101	250	Wainfleet Estate 267g,County Farm Road,Wainfleet St Mary,Skegness,	280649	0	Land/Buildings	Freehold		Y		0	0	Finance & Public Protection	County Farm
E8102	254	Wainfleet Estate 267j,County Farm Road,Croft,Skegness,	1133	0	Land/Buildings	Freehold		Y		0	0	Finance & Public Protection	County Farm
E8103	258	Wainfleet Estate 267m,Wheelbridge,Wainfleet St Mary,Skegness,	224924	0	Land/Buildings	Freehold		Y		0	0	Finance & Public Protection	County Farm
E8104	260	Wainfleet Estate 267n,Wheelbridge,Wainfleet St Mary,Skegness,	278047	0	Land/Buildings	Freehold		Y		0	0	Finance & Public Protection	County Farm
E8109	264	Wainfleet Estate 267w,County Farm Road,Croft,Skegness,	203799	0	Land/Buildings	Freehold		Y		0	0	Finance & Public Protection	County Farm
E8121	271	Whiteheads Farm 275c,Old Fen Bank,Wainfleet St Mary,Skegness,	379433	0	Land/Buildings	Freehold		Y		0	0	Finance & Public Protection	County Farm
E8122	277	Whiteheads Farm 275f,Old Haven Bank,Wainfleet St Mary,Skegness,	78468	0	Land/Buildings	Freehold		Y		0	0	Finance & Public Protection	County Farm
E8117	3912	Wainfleet Estate 267y,Dovecote Road,Wainfleet St Mary,Skegness,	0	0	Land/Buildings	Freehold		Y		0	0	Finance & Public Protection	County Farm
E8122	7378	Revesby Farms 226b,Fen Lane,Revesby,Boston,	122745	0	Land/Buildings	Freehold		Y		528950	356360	Finance & Public Protection	County Farm
H8000	280	Common Drove Farm 129d,Common Drove,Crowland,Peterborough,	43584	0	Land/Buildings	Freehold		Y		521350	312470	Finance & Public Protection	County Farm
H8002	284	Empsons Farm 144j,Shepards Drove,Crowland,Peterborough,	812102	0	Land/Buildings	Freehold		Y		526555	309494	Finance & Public Protection	County Farm
H8003	286	Empsons Farm 144n,Falls Bridge,Crowland,Peterborough,	309471	0	Land/Buildings	Freehold		Y		0	0	Finance & Public Protection	County Farm
H8004	288	Green Bank Farm 172a,Thorney Road,Crowland,Peterborough,	504161	0	Land/Buildings	Freehold		Y		524820	308760	Finance & Public Protection	County Farm
H8007	294	Green Bank Farm 172e,Peterborough Road,Crowland,Peterborough,	65073	0	Land/Buildings	Freehold		Y		523780	308180	Finance & Public Protection	County Farm
H8011	303	Green Bank Farm 172j,Thorney Road,Crowland,Peterborough,	31868	0	Land/Buildings	Freehold		Y		524980	308190	Finance & Public Protection	County Farm
H8012	305	Green Bank Farm 172k,Thorney Road,Crowland,Peterborough,	35409	0	Land/Buildings	Freehold		Y		0	0	Finance & Public Protection	County Farm
H8014	309	Hides Farm 180b,Welland Bank,Crowland,Peterborough,	411630	0	Land/Buildings	Freehold		Y		521100	311610	Finance & Public Protection	County Farm
H8015	311	Hides Farm 180c,Common Drove,Crowland,Peterborough,	351768	0	Land/Buildings	Freehold		Y		520721	312697	Finance & Public Protection	County Farm
H8016	313	Hides Farm 180d,Common Drove,Crowland,Peterborough,	360441	0	Land/Buildings	Freehold		Y		0	0	Finance & Public Protection	County Farm
H8019	320	Law's Farm 194a,Common Drove,Crowland,Peterborough,	496962	0	Land/Buildings	Freehold		Y		521490	313160	Finance & Public Protection	County Farm
H8023	330	East Reach & Chapel Farms 141c,Littleworth Drove,Deeping St Nicholas,Spalding,	552845	0	Land/Buildings	Freehold		Y		517630	316200	Finance & Public Protection	County Farm
H8025	334	East Reach & Chapel Farms 141f,Littleworth Drove,Deeping St Nicholas,Spalding,	372258	0	Land/Buildings	Freehold		Y		0	0	Finance & Public Protection	County Farm
H8027	337	East Reach & Chapel Farms 141h,Littleworth Drove,Deeping St Nicholas,Spalding,	522060	0	Land/Buildings	Freehold		Y		518110	315538	Finance & Public Protection	County Farm
H8028	339	East Reach & Chapel Farms 141j,Littleworth Drove,Deeping St Nicholas,Spalding,	795684	0	Land/Buildings	Freehold		Y		517586	316202	Finance & Public Protection	County Farm
H8030	344	East Reach & Chapel Farms 141p,Littleworth Drove,Deeping St Nicholas,Spalding,	3734	0	Land/Buildings	Freehold		Y		0	0	Finance & Public Protection	County Farm
H8031	345	Pepper Hill Farm 219B,North Drove Bank,Deeping St Nicholas,Spalding,	391598	0	Land/Buildings	Freehold		Y		518360	319530	Finance & Public Protection	County Farm
H8032	347	Pepper Hill Farm 219d,Counter Drain,Deeping St Nicholas,Spalding,	1237415	0	Land/Buildings	Freehold		Y		0	0	Finance & Public Protection	County Farm
H8033	348	Pepper Hill Farm 219e,Counter Drain,Deeping St Nicholas,Spalding,	109123	0	Land/Buildings	Freehold		Y		0	0	Finance & Public Protection	County Farm
H8038	180	Shillakers Farm 234b,North Drove Bank,Deeping St Nicholas,Spalding,	573625	0	Land/Buildings	Freehold		Y		519290	333350	Finance & Public Protection	County Farm
H8039	182	Shillakers Farm 234e,Counter Drain,Deeping St Nicholas,Spalding,	91661	0	Land/Buildings	Freehold		Y		0	0	Finance & Public Protection	County Farm
H8051	204	Brook House Farm 122b,Marsh Road Gedney Dyke,Gedney,Spalding,	507463	0	Land/Buildings	Freehold		Y		541750	327660	Finance & Public Protection	County Farm
H8052	206	Brook House Farm 122c,Marsh Road Gedney Dyke,Gedney,Spalding,	109544	0	Land/Buildings	Freehold		Y		541720	327450	Finance & Public Protection	County Farm
H8053		Stowgate & Wards Farm 246M,Cradge Ban,Deeping St Nicholas,Spalding,	39558	0	Land/Buildings	Freehold		Y		0	0	Finance & Public Protection	County Farm
H8125	249	Bank House Farm 103j,Cooks Road,Gosberton,Spalding,	231209	0	Land/Buildings	Freehold		Y		525680	332670	Finance & Public Protection	County Farm
H8128	255	Bank House Farm 103r,Cooks Road,Gosberton,Spalding,	310660	0	Land/Buildings	Freehold		Y		525797	332280	Finance & Public Protection	County Farm
H8131	261	Crawleys Farm 131e,High Fen Drove,Gosberton Clough,Spalding,	116670	0	Land/Buildings	Freehold		Y		518060	329840	Finance & Public Protection	County Farm
H8133	265	Crawleys Farm 131g,High Fen Drove,Gosberton Clough,Spalding,	0	0	Land/Buildings	Freehold		Y		0	0	Finance & Public Protection	County Farm
H8134	267	Woodlands Farm 282a,Boston Road,Gosberton,Spalding,	228975	0	Land/Buildings	Freehold		Y		525680	333590	Finance & Public Protection	County Farm
H8136	270	Hargate House Farm 175a,Spalding Road,Holbeach,Spalding,	257416	0	Land/Buildings	Freehold		Y		534910	325160	Finance & Public Protection	County Farm
H8137	272	Hargate House Farm 175b,Northons Lane,Holbeach,Spalding,	31589	0	Land/Buildings	Freehold		Y		535042	325364	Finance & Public Protection	County Farm
H8138	274	Hargate House Farm 175c,Northons Lane,Holbeach,Spalding,	241087	0	Land/Buildings	Freehold		Y		535018	325684	Finance & Public Protection	County Farm
H8156	281	Seymours Farm 233b,Washway Road, Saracen's Head,Holbeach,Spalding,	7867	0	Land/Buildings	Freehold		Y		534320	326760	Finance & Public Protection	County Farm
H8166	300	Garnsgate Hall Farm 155v,The Delph,Long Sutton,Spalding,	36652	0	Land/Buildings	Freehold		Y		543067	320619	Finance & Public Protection	County Farm
H8167	302	Garnsgate Hall Farm 156a,The Delph,Long Sutton,Spalding,	100523	0	Land/Buildings	Freehold		Y		540140	324490	Finance & Public Protection	County Farm

H8188	341	Sutton Crosses Land 247j,Gimmels Gate/Tydd Low Road,Long Sutton,Spalding,	93818	0	Land/Buildings	Freehold		Y			543150	320700	Finance & Public Protection	County Farm
H8194	354	Sutton Crosses Land 247t,Gimmels Gate/Tydd Low Road,Long Sutton,Spalding,	38420	0	Land/Buildings	Freehold		Y			0	0	Finance & Public Protection	County Farm
H8195	355	Smiths Farm 239a,North Drove,Lutton,Spalding,	709090	0	Land/Buildings	Freehold		Y			544280	327050	Finance & Public Protection	County Farm
H8219	370	Glebe Land Milton Seas End 162a,Roman Bank,Moulton Common,Spalding,	174318	0	Land/Buildings	Freehold		Y			536330	359350	Finance & Public Protection	County Farm
H8220	371	Glebe Land Milton Seas End 162d,Roman Bank,Moulton Common,Spalding,	171999	0	Land/Buildings	Freehold		Y			533030	327637	Finance & Public Protection	County Farm
H8222	373	Glebe Land Milton Seas End 162f,Roman Bank,Moulton Common,Spalding,	17174	0	Land/Buildings	Freehold		Y			0	0	Finance & Public Protection	County Farm
H8226	376	Glebe Land Milton Seas End 162n,Roman Bank,Moulton Common,Spalding,	40873	0	Land/Buildings	Freehold		Y			0	0	Finance & Public Protection	County Farm
H8239	393	Nunnerley House Farm 216e,Leaveslake Drive,Pinchbeck Fen,Spalding,	450755	0	Land/Buildings	Freehold		Y			517285	324536	Finance & Public Protection	County Farm
H8240	395	Nunnerley House Farm 216f,Leaveslake Drive,Pinchbeck Fen,Spalding,	897528	0	Land/Buildings	Freehold		Y			0	0	Finance & Public Protection	County Farm
H8242	401	Nunnerley House Farm 216k,Bourne Road,Pinchbeck Fen,Spalding,	36907	0	Land/Buildings	Freehold		Y			0	0	Finance & Public Protection	County Farm
H8243	403	Nunnerley House Farm 216n,Bourne Road,Pinchbeck Fen,Spalding,	283158	0	Land/Buildings	Freehold		Y			0	0	Finance & Public Protection	County Farm
H8249	416	Pinchbeck Bars Land 220g,Six House Bank,Pinchbeck West,Spalding,	50933	0	Land/Buildings	Freehold		Y			519710	325030	Finance & Public Protection	County Farm
H8253	424	Proctor's Farm 225b,Starlode Drive,Pinchbeck North Fen,Spalding,	342092	0	Land/Buildings	Freehold		Y			518520	325890	Finance & Public Protection	County Farm
H8254	426	Proctor's Farm 225e,Starlode Drive,Pinchbeck North Fen,Spalding,	343833	0	Land/Buildings	Freehold		Y			0	0	Finance & Public Protection	County Farm
H8256	430	Proctor's Farm 225j,Starlode Drive,Pinchbeck North Fen,Spalding,	274805	0	Land/Buildings	Freehold		Y			0	0	Finance & Public Protection	County Farm
H8261	440	Royces Farm 231a,Black Hole Drive,Pinchbeck North Fen,Spalding,	162157	0	Land/Buildings	Freehold		Y			516920	325360	Finance & Public Protection	County Farm
H8263	445	Royces Farm 231c,Black Hole Drive,Pinchbeck North Fen,Spalding,	311203	0	Land/Buildings	Freehold		Y			0	0	Finance & Public Protection	County Farm
H8269	2054	Nunnerley House Farm 216f,Bourne Road,Pinchbeck Fen,Spalding,	25341	0	Land/Buildings	Freehold		Y			518140	323870	Finance & Public Protection	County Farm
H8280	452	Vicarage Farm 263i,Beck Bank,Pinchbeck North Fen,Spalding,	334448	0	Land/Buildings	Freehold		Y			518000	327970	Finance & Public Protection	County Farm
H8282	458	Shoff Farm 235a,North Drove,Quadring High Fen,Spalding,	111207	0	Land/Buildings	Freehold		Y			519290	333350	Finance & Public Protection	County Farm
H8284	466	Gate Farm 157a,Swindlers Drove,Spalding,	96703	0	Land/Buildings	Freehold		Y			527700	323970	Finance & Public Protection	County Farm
H8285	488	Gate Farm 157b,Holbeach Road,Spalding,	162432	0	Land/Buildings	Freehold		Y			527126	319939	Finance & Public Protection	County Farm
H8288	495	Gate Farm 157h,Swindlers Drove,Spalding,	85934	0	Land/Buildings	Freehold		Y			527704	323724	Finance & Public Protection	County Farm
H8289	498	Grays Farm 170a,North Drove Bank,Deeping St Nicholas,Spalding,	624907	0	Land/Buildings	Freehold		Y			518320	318910	Finance & Public Protection	County Farm
H8290	501	Welbys Farm 271a,Horseshoe Road,Spalding,	351097	0	Land/Buildings	Freehold		Y			521720	320490	Finance & Public Protection	County Farm
H8292	504	Windcatch Farm 279a,Weston Hills Road,Spalding,	290734	0	Land/Buildings	Freehold		Y			527361	321626	Finance & Public Protection	County Farm
H8297	510	Glen Farm 164a,Station Farm,Surfleet,Spalding,	358486	0	Land/Buildings	Freehold		Y			525320	328840	Finance & Public Protection	County Farm
H8299	515	Glen Farm 164c,Gosberton Road,Surfleet,Spalding,	34976	0	Land/Buildings	Freehold		Y			525092	328635	Finance & Public Protection	County Farm
H8323	529	Allenbys Land 101b,Ropers Lane,Sutton St James,Spalding,	56125	0	Land/Buildings	Freehold		Y			540660	318640	Finance & Public Protection	County Farm
H8324	531	Allenbys Land 101c,Ropers Lane,Sutton St James,Spalding,	20966	0	Land/Buildings	Freehold		Y			540440	319050	Finance & Public Protection	County Farm
H8325	534	Allenbys Land 101f,Ropers Lane,Sutton St James,Spalding,	17781	0	Land/Buildings	Freehold		Y			540700	318590	Finance & Public Protection	County Farm
H8327	536	Allenbys Land 101d,Sutton Gate,Sutton St James,Spalding,	387632	0	Land/Buildings	Freehold		Y			540248	317678	Finance & Public Protection	County Farm
H8343	198	Bellamys Land 109e,Hunts Gate,Gedney,Spalding,	32496	0	Land/Buildings	Freehold		Y			542600	317945	Finance & Public Protection	County Farm
H8357	545	Nutwalk Farm 217a,Bythorne Bank,Tydd St Mary,Wisbech,	591686	0	Land/Buildings	Freehold		Y			540569	316390	Finance & Public Protection	County Farm
H8359	550	Nutwalk Farm 217g,Childers Gate,Tydd St Mary,Wisbech,	775665	0	Land/Buildings	Freehold		Y			0	0	Finance & Public Protection	County Farm
H8360	961	Nutwalk Farm 217m,Dereham's Drain,Tydd St Mary,Wisbech,	7587	0	Land/Buildings	Freehold		Y			0	0	Finance & Public Protection	County Farm
H8372	593	Rectory Farm 227s,Parsonage Lane,Tydd St Mary,Wisbech,	21169	0	Land/Buildings	Freehold		Y			543180	318330	Finance & Public Protection	County Farm
H8373	594	Rectory Farm 227t,Parsonage Lane,Tydd St Mary,Wisbech,	21169	0	Land/Buildings	Freehold		Y			0	0	Finance & Public Protection	County Farm
H8374	598	Rectory Farm 227y,Marwald Lane,Tydd St Mary,Wisbech,	71321	0	Land/Buildings	Freehold		Y			0	0	Finance & Public Protection	County Farm
H8382	591	Bridge Farm 120a,Old Fendike Road,Weston Hills,Spalding,	369008	0	Land/Buildings	Freehold		Y			527145	320300	Finance & Public Protection	County Farm
H8383	601	Decoy Farm 134b,Mill Drove,Spalding,	373589	0	Land/Buildings	Freehold		Y			526089	319675	Finance & Public Protection	County Farm
H8385	454	Hodgsons Land 182a,Broadgate,Weston Hills,Spalding,	139790	0	Land/Buildings	Freehold		Y			528090	322710	Finance & Public Protection	County Farm
H8377	470	Fields Farm 147a,Spalding Gate,Whaplode,Spalding,	277889	0	Land/Buildings	Freehold		Y			532790	325870	Finance & Public Protection	County Farm
H8378	441	Stowgate & Wards Farm 246f,Cradge Bank,Deeping St Nicholas,Spalding,	822624	0	Land/Buildings	Freehold		Y			519780	310650	Finance & Public Protection	County Farm
H8379	443	Stowgate & Wards Farm 246k,Cradge Bank,Deeping St Nicholas,Spalding,	872660	0	Land/Buildings	Freehold		Y			520870	309440	Finance & Public Protection	County Farm
H8380	453	Stowgate & Wards Farm 246n,Cradge Bank,Deeping St Nicholas,Spalding,	706216	0	Land/Buildings	Freehold		Y			0	0	Finance & Public Protection	County Farm
H8433	463	Stowgate & Wards Farm 246w,Cradge Bank,Deeping St Nicholas,Spalding,	943710	0	Land/Buildings	Freehold		Y			0	0	Finance & Public Protection	County Farm
H8434	482	Stowgate And Wards Farm 246z,Cradge Bank,Deeping St Nicholas,Spalding,	904286	0	Land/Buildings	Freehold		Y			0	0	Finance & Public Protection	County Farm
H8443	7192	Bank House Farm 103c,Cooks Road,Gosberton,Spalding,	165310	0	Land/Buildings	Freehold		Y			525894	332714	Finance & Public Protection	County Farm
H8448		Stowgate & Wards Farm 246L,Cradge Bank,Deeping St Nicholas,Spalding,	427348	0	Land/Buildings	Freehold		Y			0	0	Finance & Public Protection	County Farm
H8887	5202	Angle Farm 102l,The Angle,Tydd St Mary,Wisbech,	47732	0	Land/Buildings	Freehold		Y			544375	318321	Finance & Public Protection	County Farm
N8001	481	Billinghay Farm 111a,Gravel Hill Drove,Billinghay,Lincoln,	61471	0	Land/Buildings	Freehold		Y			514800	356260	Finance & Public Protection	County Farm
N8003	485	Digby Farms 137c,Digby Fen,Digby,Spalding,	1316458	0	Land/Buildings	Freehold		Y			512070	355200	Finance & Public Protection	County Farm
N8007	497	Blankney Farm 113a,Blankney Drove,Blankney,Woodhall Spa,	395458	0	Land/Buildings	Freehold		Y			514100	362000	Finance & Public Protection	County Farm
N8011	511	Blankney Farm 113f,Blankney Drove,Blankney,Woodhall Spa,	921153	0	Land/Buildings	Freehold		Y			0	0	Finance & Public Protection	County Farm
N8014	522	Blankney Farm 113l,Blankney Drove,Blankney,Woodhall Spa,	958323	0	Land/Buildings	Freehold		Y			0	0	Finance & Public Protection	County Farm
N8017	530	Blankney Farm 113g,Blankney Drove,Blankney,Woodhall Spa,	251633	0	Land/Buildings	Freehold		Y			0	0	Finance & Public Protection	County Farm
N8019	538	Brant Broughton Farms 119b,Broughton Clays,Brant Broughton,Lincoln,	778129	0	Land/Buildings	Freehold		Y			490520	355960	Finance & Public Protection	County Farm
N8023	549	Dunston Farm 140a,Dunston Fen Lane,Dunston,Lincoln,	232522	0	Land/Buildings	Freehold		Y			512680	365590	Finance & Public Protection	County Farm
N8030	572	Martin Dales Farm 206c,Dales Head Bank,Martin Dales,Woodhall Spa,	873607	0	Land/Buildings	Freehold		Y			516360	362970	Finance & Public Protection	County Farm
N8034	584	Metheringham Estate 208c,Metheringham Fen Lane,Metheringham Fen,Lincoln,	63211	0	Land/Buildings	Freehold		Y			512050	363930	Finance & Public Protection	County Farm
N8038	617	Great Hale Farms 171a,Great Hale Fen,Great Hale,Sleaford,	749048	0	Land/Buildings	Freehold		Y			518450	343390	Finance & Public Protection	County Farm
N8039	618	Great Hale Farms 171b,Great Hale Fen,Great Hale,Sleaford,	508815	0	Land/Buildings	Freehold		Y			518580	343010	Finance & Public Protection	County Farm
N8040	619	Great Hale Farms 171d,Great Hale Fen,Great Hale,Sleaford,	764734	0	Land/Buildings	Freehold		Y			518950	343670	Finance & Public Protection	County Farm
N8042	382	Thorpe Tilney Estate 251a,Thorpe Tilney Drove,Timberland,Lincoln,	368951	0	Land/Buildings	Freehold		Y			518280	358780	Finance & Public Protection	County Farm
N8043	383	Thorpe Tilney Estate 251b,Thorpe Tilney Drove,Timberland,Lincoln,	260621	0	Land/Buildings	Freehold		Y			514620	358060	Finance & Public Protection	County Farm
N8044	386	Thorpe Tilney Estate 251c,Thorpe Tilney Drove,Timberland,Lincoln,	267351	0	Land/Buildings	Freehold		Y			0	0	Finance & Public Protection	County Farm
N8046	390	Thorpe Tilney Estate 251e,Thorpe Tilney Drove,Timberland,Lincoln,	317164	0	Land/Buildings	Freehold		Y			0	0	Finance & Public Protection	County Farm
N8048	394	Thorpe Tilney Estate 251g,Witham Bank,Timberland,Lincoln,	469451	0	Land/Buildings	Freehold		Y			518400	359030	Finance & Public Protection	County Farm
N8049	396	Thorpe Tilney Estate 251h,Witham Bank,Timberland,Lincoln,	369647	0	Land/Buildings	Freehold		Y			0	0	Finance & Public Protection	County Farm
N8051	399	Thorpe Tilney Estate 251k,Witham Bank,Timberland,Lincoln,	181703	0	Land/Buildings	Freehold		Y			0	0	Finance & Public Protection	County Farm
N8054	404	Timberland Farms 253b,Timberland Drove,Timberland,Lincoln,	405960	0	Land/Buildings	Freehold		Y			516110	359570	Finance & Public Protection	County Farm
N8057	410	Walcott Farms 269c,Witham Bank,Tattershall Bridge,Lincoln,	435640	0	Land/Buildings	Freehold		Y			518330	358120	Finance & Public Protection	County Farm
N8058		Metheringham Estate 208G,Tanvats,Metheringham,Lincoln,	66408	0	Land/Buildings	Freehold		Y			0	0	Finance & Public Protection	County Farm
N8059		Helpringham,Little Hale Drove,Helpringham,Sleaford,	126342	0	Land/Buildings	Freehold		Y			513230	340440	Finance & Public Protection	County Farm
N8060		Little Hale Farms 196C,Little Hale Drove,Little Hale,Sleaford,	142554	0	Land/Buildings	Freehold		Y			514390	342200	Finance & Public Protection	County Farm
S8001	415	Barrowby Farm 105c,Westry,Barrowby,Grantham,	17276	0	Land/Buildings	Freehold		Y			488179	335517	Finance & Public Protection	County Farm
S8002	417	Barrowby Farm 105d,Low Road,Barrowby,Grantham,	20355	0	Land/Buildings	Freehold		Y			488367	335707	Finance & Public Protection	County Farm
S8006	425	Bourne Farms 117e,Dyke Drove,Bourne,	261345	0	Land/Buildings	Freehold		Y			511170	320320	Finance & Public Protection	County Farm
S8013	916	Wilsthorpe Farms 278c,Manthorpe Road,Wilsthorpe,Stamford,	255121	0	Land/Buildings	Freehold		Y			508730	314840	Finance & Public Protection	County Farm
S8017	4010	Wilsthorpe Farms 278f,Manthorpe Road,Wilsthorpe,Stamford,	8093	0	Land/Buildings	Freehold		Y			0	0	Finance & Public Protection	County Farm

S8024	487	Langtoft Farms 193a,Meadow Road,Langtoft,Peterborough,	160202	0	Land/Buildings	Freehold		Y			513120	312810	Finance & Public Protection	County Farm
S8028	513	Langtoft Farms 193f,Bourne Road,Langtoft,Peterborough,	7567	0	Land/Buildings	Freehold		Y			512160	312740	Finance & Public Protection	County Farm
S8034	537	Market Deeping Farms 204e,Langtoft Drain Road,Langtoft,Peterborough,	117978	0	Land/Buildings	Freehold		Y			0	0	Finance & Public Protection	County Farm
S8057	3915	Thurlby Farms 252d,Long Drive,Thurlby Fen,Bourne,	2625	0	Land/Buildings	Freehold		Y			0	0	Finance & Public Protection	County Farm
S8065	4893	Market Deeping Farms 204c,Stamford Road,Market Deeping,Peterborough,	564908	0	Land/Buildings	Freehold		Y			511600	310210	Finance & Public Protection	County Farm
S8066	7247	Thurlby Farms 252a,Long Drive,Thurlby Fen,Bourne,	1287450	0	Land/Buildings	Freehold		Y			511190	316070	Finance & Public Protection	County Farm
W9002	576	Waddingham Estate 266b,Stainton Avenue,Waddingham,Gainsborough,	396891	0	Land/Buildings	Freehold		Y			498430	396640	Finance & Public Protection	County Farm
W8802		Waddingham Estate 266C,Stainton Avenue,Waddingham,Gainsborough,	48343	0	Land/Buildings	Freehold		Y			0	0	Finance & Public Protection	County Farm
H8075	647	Gedney Drive End Land No2 159f,Drove End Road,Gedney Drive End,Spalding,	65304	0	Land/Buildings	Leasehold	Y				543820	328350	Finance & Public Protection	County Farm
H8084	660	Tylers Farm 260b,Drove End Road,Gedney Drive End,Spalding,	603645	0	Land/Buildings	Leasehold		Y			545630	328280	Finance & Public Protection	County Farm
H8085	662	Tylers Farm 260c,Drove End Road,Gedney Drive End,Spalding,	349721	0	Land/Buildings	Leasehold		Y			0	0	Finance & Public Protection	County Farm
H8086	664	Tylers Farm 260d,Drove End Road,Gedney Drive End,Spalding,	211371	0	Land/Buildings	Leasehold		Y			0	0	Finance & Public Protection	County Farm
H8087	666	Tylers Farm 260e,Drove End Road,Gedney Drive End,Spalding,	237805	0	Land/Buildings	Leasehold		Y			0	0	Finance & Public Protection	County Farm
H8088	667	Tylers Farm 260g,Drove End Road,Gedney Drive End,Spalding,	351461	0	Land/Buildings	Leasehold		Y			0	0	Finance & Public Protection	County Farm
H8091	674	Tylers Farm 260n,Drove End Road,Gedney Drive End,Spalding,	20388	0	Land/Buildings	Leasehold		Y			0	0	Finance & Public Protection	County Farm
H8095		Tylers Farm 260D,Drove End Road,Gedney Drive End,Spalding,	188077	0	Land/Buildings	Leasehold		Y			0	0	Finance & Public Protection	County Farm
H8097	685	Tylers Farm 260w,Drove End Road,Gedney Drive End,Spalding,	13455	0	Land/Buildings	Leasehold		Y			0	0	Finance & Public Protection	County Farm
H8099	688	Tylers Farm 260y,Drove End Road,Gedney Drive End,Spalding,	16187	0	Land/Buildings	Leasehold		Y			0	0	Finance & Public Protection	County Farm
H8103	695	Tylers Farm 261F,Drove End Road,Gedney Drive End,Spalding,	16187	0	Land/Buildings	Leasehold		Y			544930	328680	Finance & Public Protection	County Farm
H8104	698	Tylers Farm 261j,Drove End Road,Gedney Drive End,Spalding,	75910	0	Land/Buildings	Leasehold		Y			0	0	Finance & Public Protection	County Farm
H8210	7206	Crown Farm 133b,Carrington Road,Moulton Marsh,Spalding,	310984	0	Land/Buildings	Leasehold		Y			530520	329050	Finance & Public Protection	County Farm
H8213	661	Crown Farm 133g,Carrington Road,Moulton Marsh,Spalding,	222937	0	Land/Buildings	Leasehold		Y			530440	329280	Finance & Public Protection	County Farm
H8215	665	Crown Farm 133j,Carrington Road,Moulton Marsh,Spalding,	237870	0	Land/Buildings	Leasehold		Y			530970	329150	Finance & Public Protection	County Farm
H8216	668	Crown Farm 133k,Carrington Road,Moulton Marsh,Spalding,	213398	0	Land/Buildings	Leasehold		Y			531050	328700	Finance & Public Protection	County Farm
H8217	670	Crown Farm 133l,Carrington Road,Moulton Marsh,Spalding,	111114	0	Land/Buildings	Leasehold		Y			530490	329160	Finance & Public Protection	County Farm
H8218	671	Crown Farm 133p,Carrington Road,Moulton Marsh,Spalding,	352254	0	Land/Buildings	Leasehold		Y			530510	328790	Finance & Public Protection	County Farm
H8234	673	Vickers Farm 264a,Washway Road,Moulton Marsh,Spalding,	121077	0	Land/Buildings	Leasehold		Y			533310	329600	Finance & Public Protection	County Farm
H8235	676	Vickers Farm 264b,Washway Road,Moulton Marsh,Spalding,	285481	0	Land/Buildings	Leasehold		Y			0	0	Finance & Public Protection	County Farm
H8278	2566	Grange Land Tydd 168a,Coles Lane,Tydd St Mary,Wisbech,	19853	0	Land/Buildings	Leasehold		Y			544820	319350	Finance & Public Protection	County Farm
H8302	682	Clark's Farm Wingland 125b,Sluice Gate,Sutton Bridge,Spalding,	462555	0	Land/Buildings	Leasehold		Y			550390	323150	Finance & Public Protection	County Farm
H8304	686	Middle Crown Farm 209b,Gamers Lane,Sutton Bridge,Spalding,	19178	0	Land/Buildings	Leasehold		Y			550540	321480	Finance & Public Protection	County Farm
H8307	693	Nene Crown Farm 213a,Hospital Lane,Sutton Bridge,Spalding,	217801	0	Land/Buildings	Leasehold		Y			549450	322000	Finance & Public Protection	County Farm
H8308	696	Nene Crown Farm 213b,Hospital Lane,Sutton Bridge,Spalding,	480143	0	Land/Buildings	Leasehold		Y			0	0	Finance & Public Protection	County Farm
H8311	701	Wingland Grange Farm 280a,Hospital Lane,Sutton Bridge,Spalding,	434782	0	Land/Buildings	Leasehold		Y			550820	322660	Finance & Public Protection	County Farm
H8317	716	Wingland Grange Farm 280h,Hospital Lane,Sutton Bridge,Spalding,	299374	0	Land/Buildings	Leasehold		Y			0	0	Finance & Public Protection	County Farm
H8318	725	Wingland Grange Farm 280k,Hospital Lane,Sutton Bridge,Spalding,	218141	0	Land/Buildings	Leasehold		Y			0	0	Finance & Public Protection	County Farm
H8447	747	Clark's Farm Whaplode 126a,Hurdletree Bank,Whaplode,Spalding,	79601	0	Land/Buildings	Leasehold		Y			533110	320410	Finance & Public Protection	County Farm
H8448	749	Clark's Farm Whaplode 126f,Narrow Lane,Whaplode,Spalding,	284008	0	Land/Buildings	Leasehold		Y			0	0	Finance & Public Protection	County Farm
H8449	751	Wilkersons Farm 277a (clark's),Narrow Lane,Whaplode St Catherine,Spalding,	40492	0	Land/Buildings	Leasehold		Y			533890	321240	Finance & Public Protection	County Farm
H8450	753	Whaplode House Farm 273a,Stockwell Gate,Whaplode,Spalding,	176281	0	Land/Buildings	Leasehold		Y			532480	325150	Finance & Public Protection	County Farm
H8451	7319	Wingland Grange Farm 280b,Hospital Lane,Sutton Bridge,Spalding,	1012134	0	Land/Buildings	Leasehold		Y			0	0	Finance & Public Protection	County Farm
H8450		Whaplode House Farm 273C,Stockwell Gate,Whaplode,Spalding,	288718	0	Land/Buildings	Leasehold		Y			0	0	Finance & Public Protection	County Farm
E8070	211	Smithson & Clarey Farm 241b,Thorpe Fen,Thorpe St Peter,Wainfleet,	680041	0	Land/Buildings	Mixed Tenure	Y				543880	360030	Finance & Public Protection	County Farm
E8091	233	Trustee Farm 258c,New Road,Wainfleet All Saints,Skegness,	1167064	0	Land/Buildings	Mixed Tenure	Y				544630	359560	Finance & Public Protection	County Farm
E8111	269	Whiteheads Farm 275a,Old Fen Bank,Wainfleet St Mary,Skegness,	535229	0	Land/Buildings	Mixed Tenure	Y				546120	358790	Finance & Public Protection	County Farm
H8148	637	Meatheringhams Land 207h,Sluice Road,Holbeach St Marks,Spalding,	639661	0	Land/Buildings	Mixed Tenure	Y				535470	331010	Finance & Public Protection	County Farm
H8160	289	Garnsgate Hall Farm 155d,Garnsgate Road,Long Sutton,Spalding,	627456	0	Land/Buildings	Mixed Tenure	Y				541340	322750	Finance & Public Protection	County Farm
S8036	547	Morton Estate 212B,Bourne Road,Morton,Bourne,	1221689	0	Land/Buildings	Mixed Tenure	Y				508890	324290	Finance & Public Protection	County Farm
B5006	200004466356	Boston,200 & 202 London Road,Wyberton,Boston,PE21 7HH	2585	0	Land/Buildings	Freehold		Y			531933	342062	Environment & Economy	Economic Regeneration
B9000	10002213537	Merlin Terrace,Riverside Industrial Estate, Marsh Lane,Boston,PE21 7SH	77317	511	Land/Buildings	Freehold		Y			533556	341972	Environment & Economy	Economic Regeneration
B9002		Kirton Storage and Distribution Park,Wash Road,Kirton,Boston,PE20 1QQ	206180	0	Land/Buildings	Freehold		Y			530946	337954	Environment & Economy	Economic Regeneration
E2004	10008531022	Mablethorpe former Library,32 Victoria Road,Mablethorpe,LN12 2AQ	140	201	Land/Buildings	Freehold		Y			550739	385027	Environment & Economy	Economic Regeneration
E9000	10002125683	Norman Terrace Units 1 - 3,Beechings Way Industrial Estate, Beechings Way,Alford,LN13 9JE	3240	185	Land/Buildings	Freehold		Y			544806	375481	Environment & Economy	Economic Regeneration
E9004	10008529621	Skegness Business Centre,Heath Road,Wainfleet Road Industrial Estate,Skegness,PE25 3SJ	3640	700	Land/Buildings	Freehold		Y			555344	362995	Environment & Economy	Economic Regeneration
H9000	10002541868	Long Sutton Market House,9 Market Street,Long Sutton,Spalding,PE12 9DD	531	341	Land/Buildings	Freehold		Y			543124	323029	Environment & Economy	Economic Regeneration
H9002	10002552743	Pinchbeck Plover Court,Stephenson Avenue, South Holland Enterprise Park,Pinchbeck,Spalding,P	4071	930	Land/Buildings	Freehold		Y			525224	324307	Environment & Economy	Economic Regeneration
L9003	235041954	Peregrine Mews,Dowding Road, Allenby Industrial Estate,Lincoln,LN3 4PH	5627	1301	Land/Buildings	Freehold		Y			500208	371710	Environment & Economy	Economic Regeneration
L9005	235023898	Kesteven Street,Lincoln,LN5 7ED	15430	0	Land/Buildings	Freehold		Y	Y		497724	370723	Environment & Economy	Economic Regeneration
L9007	235025983	47 Tentercroft Street,Lincoln,LN5 7DB	329	0	Land/Buildings	Freehold		Y	Y		497595	370735	Environment & Economy	Economic Regeneration
L9011	235026430	348 High Street,Lincoln,LN5 7BN	98	0	Land/Buildings	Freehold		Y	Y		497418	370803	Environment & Economy	Economic Regeneration
L9012	235023911	347 High Street/1 - 9 Tentercroft Street, Lincoln, LN5 7BN	604	0	Land/Buildings	Freehold		Y	Y		497437	370799	Environment & Economy	Economic Regeneration
L9013	235026536	11-13 Tentercroft Street, Lincoln, LN5 7DB	330	0	Land/Buildings	Freehold		Y	Y		497460	370785	Environment & Economy	Economic Regeneration
L9014	235059114	Wyvern House,Kesteven Mews, Kesteven Street, Lincoln, LN5 7LH	0	746	Land/Buildings	Freehold		Y	Y		497650	370710	Environment & Economy	Economic Regeneration
L9015	235023921	46 Tentercroft Street, Lincoln, LN5 7DB	405	0	Land/Buildings	Freehold		Y	Y		497605	370768	Environment & Economy	Economic Regeneration
L9016	235024029	120 Portland Street, Lincoln, LN5 7LG	107	0	Land/Buildings	Freehold		Y	Y		497766	370606	Environment & Economy	Economic Regeneration
L9017	235024030	122 Portland Street, Lincoln, LN5 7LG	107	0	Land/Buildings	Freehold		Y	Y		497771	370606	Environment & Economy	Economic Regeneration
L9018	235026476	43 Tentercroft Street, Lincoln, LN5 7DB	0	0	Land/Buildings	Freehold		Y	Y		497580	370738	Environment & Economy	Economic Regeneration
L9019	235023894	349 High Street, Lincoln, LN5 7BN	90	0	Land/Buildings	Freehold		Y	Y		497415	370798	Environment & Economy	Economic Regeneration
L9020		45 Tentercroft Street, Lincoln, LN5 7DB	0	0	Land/Buildings	Freehold		Y	Y		497595	370735	Environment & Economy	Economic Regeneration
N0011	10003224772	The Enterprise Centre,Brigde Road,Aubourn, Lincoln, LN5 9FD	4915	279	Land/Buildings	Freehold		Y			491873	362664	Environment & Economy	Economic Regeneration
N9003	10006530539	Windsor House (Unit 1) North Hykeham Technology Park,Stephenson Road off Station Road,North	4950	1997	Land/Buildings	Freehold		Y			493979	367672	Environment & Economy	Economic Regeneration
N9004	10006530807	Sellwood Court,Sleaford Enterprise Park, Pride Parkway,Sleaford,NG34 7EH	8478	1672	Land/Buildings	Freehold		Y			507813	347044	Environment & Economy	Economic Regeneration
S9001	10002212218	Units at Roman Terrace,Sutterton Enterprise Park,Endeavour Way,Sutterton,Boston,PE20 2JA	3789	744	Land/Buildings	Freehold		Y			528508	335136	Environment & Economy	Economic Regeneration
S9002	100030882594	Long Sutton CaNeBuZo,Hoddins Way, Gedney Road,Long Sutton, Spalding,PE12 9JW	3600	0	Land/Buildings	Freehold		Y			542160	323744	Environment & Economy	Economic Regeneration
S9003	10007257558	Thurlby Youth Hostel,16 High Street,Thurlby,Bourne,PE10 0EE	4114	350	Land/Buildings	Freehold		Y			509719	316818	Environment & Economy	Economic Regeneration
S9004	10007260737	Eventus,Sunderland Road, Northfields Industrial Estate,Market Deeping,Peterborough,PE6 8FD	23100	0	Land/Buildings	Freehold		Y			514339	311492	Environment & Economy	Economic Regeneration
W4500	100032253914	Caistor Multi-Use Centre,19 South Street, The Butter Market,Caistor,LN7 6UB	757	231	Land/Buildings	Freehold		Y			511908	401308	Environment & Economy	Economic Regeneration
W9002	10013816550	Mercury House,Willoughton Drive, Foxby Lane Business Park,Gainsborough,DN21 1DY	37310	0	Land/Buildings	Freehold		Y			483354	388824	Environment & Economy	Economic Regeneration
W9003	10013812948	Saxon Terrace,Gallimore Lane Industrial Estate,Market Rasen,LN8 3UB	3775	928	Land/Buildings	Freehold		Y			510220	389514	Environment & Economy	Economic Regeneration
B9003	200004466836	Business Starter Units,1 & 2 South Forty Foot Bank, Spalding Road/London Road,Boston,PE21 7R	1511	0	Land/Buildings	Leasehold		Y			532588	342844	Environment & Economy	Economic Regeneration
E9001	10008523647	Banovallum Court,Holmes Way,Horncastle,LN9 6JW	1979	1393	Land/Buildings	Leasehold		Y			526706	368508	Environment & Economy	Economic Regeneration

E9003	10002100279	Fairfield Enterprise Centre,Fairfield Industrial Estate, Lincoln Way,Louth,LN11 0AW	240100	0	Land/Buildings	Leasehold		Y				532492	389250	Environment & Economy	Economic Regeneration
E9005	100032169445	Vale Court Workshop Units,Vale Road Industrial Estate, Vale Road,Spilsby,PE23 5HF	5227	0	Land/Buildings	Leasehold		Y				540099	365600	Environment & Economy	Economic Regeneration
E9008	10008526209	Skegness Extreme Sports Centre (XSite Skatepark),North Parade,Skegness,PE25 1BF	4280	0	Land/Buildings	Leasehold		Y				557112	364087	Environment & Economy	Economic Regeneration
E9010		Chapel St Leonards,North Sea Observatory, Chapel Point,Chapel St Leonards,Skegness,PE24 5XG	0	0	Land/Buildings	Leasehold		Y				556275	373245	Environment & Economy	Economic Regeneration
H9003		Sutton Bridge Nene Marina,West Bank (River Nene Outfall Cut),Sutton Bridge,Spalding,PE12 9QH	15490	0	Land/Buildings	Leasehold		Y				548335	321443	Environment & Economy	Economic Regeneration
L1910	235057654	Great Northern Terrace, Lincoln,LN5 8EX	2800	0	Land/Buildings	Leasehold		Y				497870	370715	Environment & Economy	Economic Regeneration
L1917	235023811	30 - 36 Tentercroft Street, Lincoln,LN5 7DB	690	0	Land/Buildings	Leasehold		Y				497541	370787	Environment & Economy	Economic Regeneration
L9004	235033340	Oak House Business Centre,Witham Park, Waterside South, Lincoln,LN5 7FB	0	670	Land/Buildings	Leasehold		Y				498556	370949	Environment & Economy	Economic Regeneration
L9008	235048345	Lincoln Central Business Park Units,Tentercroft Street, Lincoln,LN5 7ED	319	0	Land/Buildings	Leasehold		Y				497673	370753	Environment & Economy	Economic Regeneration
N9005		Whisby Road,Whisby Moor,North Hykeham, Lincoln,LN5 3QZ	0	0	Land/Buildings	Leasehold	Y					491960	367608	Environment & Economy	Economic Regeneration
H0350	100032161421	Minerva House & Holbeach Technology Park, Park Road,Holbeach,Spalding,PE12 7PT	21900	1330	Land/Buildings	Mixed Tenure		Y				536042	325505	Environment & Economy	Economic Regeneration
N3800	10006537971	Fire & Rescue USAR Training Facility,RAF Waddington, Sleaford Road,Waddington, Lincoln,LN5 9F	81412	1428	Land/Buildings	Leasehold	Y					499871	365165	Finance & Public Protection	Fire Brigade Ancillary
B3500	200004468276	Boston Fire Station,Robin Hoods Walk,Boston,PE21 9ES	6100	1289	Land/Buildings	Freehold	Y					532621	344912	Finance & Public Protection	Fire Station
B3502	200004472232	Leverton Fire Station,Main Road,Leverton,Boston,PE22 0BB	674	97	Land/Buildings	Freehold	Y					539906	347492	Finance & Public Protection	Fire Station
B3503	100032163025	Kirton Fire Station,Station Road,Kirton,Boston,PE22 1LD	1350	207	Land/Buildings	Freehold	Y					530768	338425	Finance & Public Protection	Fire Station
E0507	10008525329	Louth former Riverhead Day Centre,Victoria Road,Louth,LN11 0DL	3922	510	Land/Buildings	Freehold	Y					533696	388041	Finance & Public Protection	Fire Station
E3500	100032082007	Alford Fire Station,Willoughby Road,Alford,LN13 9AT	1100	128	Land/Buildings	Freehold	Y					545511	375376	Finance & Public Protection	Fire Station
E3501	100032092697	Horncastle Fire Station,Foundry Street,Horncastle,LN9 6AG	700	242	Land/Buildings	Freehold	Y					526294	369327	Finance & Public Protection	Fire Station
E3502	100032078089	Louth Fire Station,Eastfield Road,Louth,LN11 7AS	3100	1711	Land/Buildings	Freehold	Y					533978	387945	Finance & Public Protection	Fire Station
E3503	10008529732	Mablethorpe Fire Station,The Boulevard,Mablethorpe,LN12 2AD	700	128	Land/Buildings	Freehold	Y					550965	384778	Finance & Public Protection	Fire Station
E3504	100032078606	North Somercotes Fire Station,Churchill Road,North Somercotes,Louth,LN11 7QS	900	108	Land/Buildings	Freehold	Y					542182	396776	Finance & Public Protection	Fire Station
E3505	100032076187	Skegness Fire Station,Churchill Avenue,Skegness,PE25 2RN	9800	1091	Land/Buildings	Freehold	Y					555824	364376	Finance & Public Protection	Fire Station
E3506	10023187351	Spilsby Fire Station,Boston Road,Spilsby,PE23 5HD	900	228	Land/Buildings	Freehold	Y					532245	349987	Finance & Public Protection	Fire Station
E3508	100032261028	Wainfleet Fire Station,Magdalen Road,Wainfleet,Skegness,PE24 4DD	700	109	Land/Buildings	Freehold	Y					549720	359138	Finance & Public Protection	Fire Station
E3509	100032077322	Woodhall Spa Fire Station,King Edward Road,Woodhall Spa,LN10 6RL	1050	209	Land/Buildings	Freehold	Y					519046	362967	Finance & Public Protection	Fire Station
E3511	10008515776	Binbrook Fire Station,St Mary's Lane,Binbrook, Lincoln,LN8 6BH	1200	108	Land/Buildings	Freehold	Y					521242	393876	Finance & Public Protection	Fire Station
E3512	10008530294	Wragby Fire Station,Millbrook Lane,Wragby,Market Rasen,LN8 5AB	4333	765	Land/Buildings	Freehold	Y					512686	377942	Finance & Public Protection	Fire Station
H3501	10002541281	Donington Fire Station,High Street,Donington,Spalding,PE11 4TA	800	188	Land/Buildings	Freehold	Y					520977	335713	Finance & Public Protection	Fire Station
H3502	10002544797	Holbeach Fire Station,Station Road,Holbeach,Spalding,PE12 7LF	1800	275	Land/Buildings	Freehold	Y					535829	324480	Finance & Public Protection	Fire Station
H3503	100032162713	Long Sutton Fire Station,Station Road,Long Sutton,Spalding,PE12 9HA	1400	303	Land/Buildings	Freehold	Y					542854	322863	Finance & Public Protection	Fire Station
H3506	100032173095	Crowland Fire Station,Thorney Road,Crowland,Peterborough,PE6 0AL	940	202	Land/Buildings	Freehold	Y					524321	309698	Finance & Public Protection	Fire Station
L3501	235018350	Fire Brigade HQ/Fire Station,South Park Avenue, Lincoln,LN5 8EL	30600	5164	Land/Buildings	Freehold	Y					497670	369911	Finance & Public Protection	Fire Station
L3502	235038707	Lincoln North Fire Station,Nettleham Road, Lincoln,LN2 4JN	2800	861	Land/Buildings	Freehold	Y					498922	373555	Finance & Public Protection	Fire Station
L3800	235018350	Lincoln Emergency Planning Centre,South Park Avenue, Lincoln,LN5 8EL	0	1513	Land/Buildings	Freehold	Y					497607	369876	Finance & Public Protection	Fire Station
N3502	100032084995	Metheringham Fire Station,Fen Road,Metheringham, Lincoln,LN4 3AA	1100	150	Land/Buildings	Freehold	Y					507061	361609	Finance & Public Protection	Fire Station
N3503	100032089840	North Hykeham Fire Station,Mill Lane,North Hykeham, Lincoln,LN6 9AA	600	151	Land/Buildings	Freehold	Y					494334	365909	Finance & Public Protection	Fire Station
N3504	100032122067	Sleaford Fire Station,Church Lane,Sleaford,NG34 7DF	900	268	Land/Buildings	Freehold	Y					506834	346144	Finance & Public Protection	Fire Station
N3505	100032088318	Waddington Fire Station,Mere Road,Waddington, Lincoln,LN5 9NX	700	150	Land/Buildings	Freehold	Y					497839	364189	Finance & Public Protection	Fire Station
N3506	100032086653	Brant Broughton Fire Station,High Street,Brant Broughton, Lincoln,LN5 0SA	1430	208	Land/Buildings	Freehold	Y					491582	353618	Finance & Public Protection	Fire Station
N3507	10006503523	Billinghay Fire Station,Mill Lane,Billinghay, Lincoln,LN4 4ES	2000	176	Land/Buildings	Freehold	Y					514461	354903	Finance & Public Protection	Fire Station
N3508	100032157743	Bourne Fire Station,South Street,Bourne,PE10 9LY	1300	410	Land/Buildings	Freehold	Y					509668	319842	Finance & Public Protection	Fire Station
S3509	10007245479	Grantham Fire Station,Harlaxton Road,Grantham,NG31 7SG	10500	1238	Land/Buildings	Freehold	Y					490623	334488	Finance & Public Protection	Fire Station
S3504	100032173287	Market Deeping Fire Station,High Street,Market Deeping,Peterborough,PE6 8EB	1089	232	Land/Buildings	Freehold	Y					514404	309838	Finance & Public Protection	Fire Station
S3505	100032255664	Stamford Fire Station,Radcliffe Road,Stamford,PE9 1AP	2090	609	Land/Buildings	Freehold	Y					502515	307385	Finance & Public Protection	Fire Station
S3506	10007255018	Fire Station,High Street,Billingborough,Sleaford,NG34 QDD	1070	236	Land/Buildings	Freehold	Y					511662	334296	Finance & Public Protection	Fire Station
S3507	100032121000	Corby Glen Fire Station,Bourne Road,Corby Glen,Grantham,NG33 4NS	2400	195	Land/Buildings	Freehold	Y					500327	324591	Finance & Public Protection	Fire Station
W3501	100032090025	Caistor Fire Station,Hersey Road (Off Union Road),Caistor,LN7 6RG	800	133	Land/Buildings	Freehold	Y					511211	401262	Finance & Public Protection	Fire Station
W3502	10034694244	Market Rasen Fire Station,Linwood Road,Market Rasen,LN8 3AW	2300	759	Land/Buildings	Freehold	Y					510781	388651	Finance & Public Protection	Fire Station
W3503	100032076187	Saxilby Fire Station,High Street,Saxilby, Lincoln,LN1 2LN	700	132	Land/Buildings	Freehold	Y					489356	375228	Finance & Public Protection	Fire Station
W3504	100032029724	Gainsborough Fire Station,Nelson Street,Gainsborough, DN21 2SE	6018	750	Land/Buildings	Freehold	Y					481243	390752	Finance & Public Protection	Fire Station
W3505	10090695652	Bardney Fire Station,Henry Lane,Bardney, Lincoln,LN3 5TF	4077	410	Land/Buildings	Freehold	Y					512784	369601	Finance & Public Protection	Fire Station
N3508	10006530261	Sleaford Temporary Fire Station,Unit 3 Oakside Park, East Road,Sleaford,NG34 7EQ	1346	356	Land/Buildings	Leasehold	Y					507577	346525	Finance & Public Protection	Fire Station
H3505	100032158350	Spalding Fire Station,West Elloe Avenue,Spalding,PE11 2BH	5434	703	Land/Buildings	Mixed Tenure	Y					525070	323406	Finance & Public Protection	Fire Station
B3600	200004468209	Boston Fire Brigade House,40 Robin Hood's Walk,Boston,PE21 9ES	600	102	Land/Buildings	Freehold	Y					532669	344851	Finance & Public Protection	Fireman's House
B3602	200004468211	Boston Fire Brigade House,44 Robin Hood's Walk,Boston,PE21 9ES	600	102	Land/Buildings	Freehold	Y					532652	344868	Finance & Public Protection	Fireman's House
B3603	200004468213	Boston Fire Brigade House,46 Robin Hood's Walk,Boston,PE21 9ES	600	105	Land/Buildings	Freehold	Y					532647	344875	Finance & Public Protection	Fireman's House
B3604	200004468215	Boston Fire Brigade House,48 Robin Hood's Walk,Boston,PE21 9ES	500	108	Land/Buildings	Freehold	Y					532644	344888	Finance & Public Protection	Fireman's House
B3605	200004468221	Boston Fire Brigade House,70 Robin Hood's Walk,Boston,PE21 9ES	300	94	Land/Buildings	Freehold	Y					532589	344960	Finance & Public Protection	Fireman's House
B3606	200004468222	Boston Fire Brigade House,72 Robin Hood's Walk,Boston,PE21 9ES	400	106	Land/Buildings	Freehold	Y					532581	344956	Finance & Public Protection	Fireman's House
B3607	200004468223	Boston Fire Brigade House,74 Robin Hood's Walk,Boston,PE21 9ES	600	154	Land/Buildings	Freehold	Y					532572	344949	Finance & Public Protection	Fireman's House
E3601	100030784389	Skegness Fire Brigade House,2 Churchill Avenue,Skegness,PE25 2RN	0	147	Land/Buildings	Freehold	Y					555889	364369	Finance & Public Protection	Fireman's House
E3602	100030784390	Skegness Fire Brigade House,4 Churchill Avenue,Skegness,PE25 2RN	0	147	Land/Buildings	Freehold	Y					555892	364374	Finance & Public Protection	Fireman's House
E3603	100030784391	Skegness Fire Brigade House,6 Churchill Avenue,Skegness,PE25 2RN	0	153	Land/Buildings	Freehold	Y					555913	364380	Finance & Public Protection	Fireman's House
E3604	100030784392	Skegness Fire Brigade House,8 Churchill Avenue,Skegness,PE25 2RN	0	153	Land/Buildings	Freehold	Y					555920	364376	Finance & Public Protection	Fireman's House
E3605	100030784393	Skegness Fire Brigade House,10 Churchill Avenue,Skegness,PE25 2RN	0	153	Land/Buildings	Freehold	Y					555925	364373	Finance & Public Protection	Fireman's House
E3606	100030784394	Skegness Fire Brigade House,12 Churchill Avenue,Skegness,PE25 2RN	0	153	Land/Buildings	Freehold	Y					555906	364350	Finance & Public Protection	Fireman's House
E3607	100030784395	Skegness Fire Brigade House,14 Churchill Avenue,Skegness,PE25 2RN	0	153	Land/Buildings	Freehold	Y					555904	364346	Finance & Public Protection	Fireman's House
E3608	100030784396	Skegness Fire Brigade House,16 Churchill Avenue,Skegness,PE25 2RN	0	153	Land/Buildings	Freehold	Y					555901	364340	Finance & Public Protection	Fireman's House
S3600	100030912343	Grantham Fire Brigade House,1 Denton Avenue,Grantham,NG31 7JD	0	129	Land/Buildings	Freehold	Y					490757	334506	Finance & Public Protection	Fireman's House
S3602	100030912345	Grantham Fire Brigade House,3 Denton Avenue,Grantham,NG31 7JD	0	129	Land/Buildings	Freehold	Y					490764	334496	Finance & Public Protection	Fireman's House
S3603	100030912346	Grantham Fire Brigade House,4 Denton Avenue,Grantham,NG31 7JL	0	99	Land/Buildings	Freehold	Y					490737	334459	Finance & Public Protection	Fireman's House
S3604	100030912347	Grantham Fire Brigade House,5 Denton Avenue,Grantham,NG31 7JD	0	99	Land/Buildings	Freehold	Y					490763	334475	Finance & Public Protection	Fireman's House
S3607	100030912350	Grantham Fire Brigade House,8 Denton Avenue,Grantham,NG31 7JL	0	99	Land/Buildings	Freehold	Y					490736	334432	Finance & Public Protection	Fireman's House
S3608	100030912353	Grantham Fire Brigade House,9 Denton Avenue,Grantham,NG31 7JD	0	102	Land/Buildings	Freehold	Y					490778	334452	Finance & Public Protection	Fireman's House
S3609	100030912352	Grantham Fire Brigade House,10 Denton Avenue,Grantham,NG31 7JL	0	99	Land/Buildings	Freehold	Y					490748	334401	Finance & Public Protection	Fireman's House
S3610	100030912353	Grantham Fire Brigade House,11 Denton Avenue,Grantham,NG31 7JD	0	103	Land/Buildings	Freehold	Y					490782	334442	Finance & Public Protection	Fireman's House
S3613	100030912356	Grantham Fire Brigade House,14 Denton Avenue,Grantham,NG31 7SL	0	99	Land/Buildings	Freehold	Y					490768	334382	Finance & Public Protection	Fireman's House
S3614	100030912357	Grantham Fire Brigade House,15 Denton Avenue,Grantham,NG31 7JD	0	99	Land/Buildings	Freehold	Y					490792	334414	Finance & Public Protection	Fireman's House
S3615	100030912358	Grantham Fire Brigade House,16 Denton Avenue,Grantham,NG31 7JL	0	99	Land/Buildings	Freehold	Y					490772	334372	Finance & Public Protection	Fireman's House
S3616	100030912359	Grantham Fire Brigade House,17 Denton Avenue,Grantham,NG31 7JD	0	99	Land/Buildings	Freehold	Y					490796	334396	Finance & Public Protection	Fireman's House
W3600	100030955008	Gainsborough Fire Brigade House,62 Nelson Street,Gainsborough, DN21 2SE	300	96	Land/Buildings	Freehold	Y					481280	390735	Finance & Public Protection	Fireman's House

W3602	100030956538	Gainsborough Fire Brigade House,3 Rowston Close,Gainsborough,DN21 2SE	250	94	Land/Buildings	Freehold	Y					481247	390715	Finance & Public Protection	Fireman's House
W3603	100030956539	Gainsborough Fire Brigade House,5 Rowston Close,Gainsborough,DN21 2SE	250	94	Land/Buildings	Freehold	Y					481235	390709	Finance & Public Protection	Fireman's House
W3604	100030956540	Gainsborough Fire Brigade House,7 Rowston Close,Gainsborough,DN21 2SE	250	94	Land/Buildings	Freehold	Y					481227	390713	Finance & Public Protection	Fireman's House
W3605	100030956541	Gainsborough Fire Brigade House,9 Rowston Close,Gainsborough,DN21 2SE	250	94	Land/Buildings	Freehold	Y					481215	390707	Finance & Public Protection	Fireman's House
W3607	100032029428	Gainsborough Fire Station House,Nelson Street,Gainsborough,DN21 2SE	200	153	Land/Buildings	Freehold	Y					481233	390730	Finance & Public Protection	Fireman's House
B5002	10002213280	Chain Bridge Highways Depot,Chain Bridge Road,Wyberton,Boston,PE21 7NH	6400	468	Land/Buildings	Freehold	Y					530745	343216	Environment & Economy	Highways Depots
S5001	10007254987	Barrowby Highways Depot,Barrowby High Road,Barrowby,Grantham,NG31 8NX	19700	714	Land/Buildings	Freehold	Y					488886	336352	Environment & Economy	Highways Depots
S5006	100032157385	Highways Depot,Station Road,Thurby,Bourne,PE10 0JA	10810	644	Land/Buildings	Freehold	Y					509255	316624	Environment & Economy	Highways Depots
W5004	10013811499	North Willingham Highways Depot,Willingham Woods,North Willingham,Market Rasen,LN8 3RJ	13100	948	Land/Buildings	Freehold	Y					514222	388546	Environment & Economy	Highways Depots
W5006	10013811709	Highways Depot,Tillbridge Road,Sturton By Stow,Lincoln,LN1 2BP	6400	2620	Land/Buildings	Freehold	Y					489388	380173	Environment & Economy	Highways Depots
S5009	10007267445	Ancaster Winter Salt Depot,Maddocks Park, Willoughby Road,Ancaster,Grantham,NG32 3PL	7573	0	Land/Buildings	Leasehold	Y					497966	343423	Environment & Economy	Highways Depots
L5011	235031371	Highways House, Lincoln,LN2	1452	0	Land/Buildings	Freehold			Y			497988	372054	Environment & Economy	Highways House
L5022	235021678	Lincoln Highways House, Lincoln,LN1	93	57	Land/Buildings	Freehold			Y			496951	371456	Environment & Economy	Highways House
L5036	235027574	Highways House, LN1	108	60	Land/Buildings	Freehold			Y			497043	371484	Environment & Economy	Highways House
N5004	10006514831	Highways Property, Waddington, Lincoln, LN5	1246	0	Land/Buildings	Freehold			Y			497092	364814	Environment & Economy	Highways House
N5005	10006514832	Highways Property, Station Road,Waddington, Lincoln, LN5	1249	0	Land/Buildings	Freehold			Y			497082	364836	Environment & Economy	Highways House
N5006	10006514835	Highways Property, Station Road (The Lodge),Waddington, Lincoln, LN5	21500	0	Land/Buildings	Freehold			Y			497246	364857	Environment & Economy	Highways House
N5007	200002773682	Highways Property, Station Road,Waddington, Lincoln, LN5	2544	0	Land/Buildings	Freehold			Y			497146	364846	Environment & Economy	Highways House
N5008	200002773677	Highways Property, Station Road,Waddington, Lincoln, LN5	2105	0	Land/Buildings	Freehold			Y			497153	364817	Environment & Economy	Highways House
N5009	10006514833	Highways Property, Station Road,Waddington, Lincoln, LN5	1417	0	Land/Buildings	Freehold			Y			497075	364860	Environment & Economy	Highways House
N5011	10006514830	Highways Property, Station Road,Waddington, Lincoln, LN5	0	0	Land/Buildings	Freehold			Y			497116	364778	Environment & Economy	Highways House
N5012	10006514780	Highways Property, Station Road,Waddington, Lincoln, LN5	1064	0	Land/Buildings	Freehold			Y			496978	364896	Environment & Economy	Highways House
N5013		Highways Property, Parcel of Land adjacent 67 Station Road,Waddington, Lincoln, LN5 9QW	2525	0	Land/Buildings	Freehold			Y			496938	364906	Environment & Economy	Highways House
S5000	10007254987	Barrowby Depot House, Barrowby High Road, Barrowby, Grantham, NG31 8NX	0	144	Land/Buildings	Freehold	Y					488910	336316	Environment & Economy	Highways House
0028/01	5898	Donington, Bicker Road/Brownstoft Lane Junction, Donington, Spalding,	0	0	Land only	Freehold	Y					0	0	Environment & Economy	Highways Land
0028/02	5899	Donington, Bicker Road S/E (Tf21353627), Donington, Spalding,	0	0	Land only	Freehold	Y					0	0	Environment & Economy	Highways Land
0028/03	5900	Donington, Bicker Road N/W (Tf21603652), Donington, Spalding,	0	0	Land only	Freehold	Y					0	0	Environment & Economy	Highways Land
0033/01	6712	Eagle Barnsdale, Southern Lane (sk88136521), Eagle Barnsdale, Lincoln,	0	0	Land only	Freehold	Y					0	0	Environment & Economy	Highways Land
0033/02	6719	Eagle Barnsdale, Southern Lane (sk88146522), Eagle Barnsdale, Lincoln,	0	0	Land only	Freehold	Y					0	0	Environment & Economy	Highways Land
0044/01	3033	Grantham, Trent Road, Grantham,	0	0	Land only	Freehold	Y					0	0	Environment & Economy	Highways Land
0044/02	3034	Grantham, Trent Road, Grantham,	0	0	Land only	Freehold	Y					0	0	Environment & Economy	Highways Land
0061/01	3028	Grantham, Watergate, Grantham,	0	0	Land only	Freehold	Y					0	0	Environment & Economy	Highways Land
0061/02	3027	Grantham, Watergate, Grantham,	0	0	Land only	Freehold	Y					0	0	Environment & Economy	Highways Land
0071/01	6240	Boston, Rosebery Avenue, Boston,	0	0	Land only	Freehold	Y					0	0	Environment & Economy	Highways Land
0071/02	6238	Boston, Rosebery Avenue, Boston,	0	0	Land only	Freehold	Y					0	0	Environment & Economy	Highways Land
0071/03	6396	Boston, Rosebery Avenue, Boston,	0	0	Land only	Freehold	Y					0	0	Environment & Economy	Highways Land
0071/04	6236	Boston, Rosebery Avenue, Boston,	0	0	Land only	Freehold	Y					0	0	Environment & Economy	Highways Land
0071/05	6239	Boston, Rosebery Avenue, Boston,	0	0	Land only	Freehold	Y					0	0	Environment & Economy	Highways Land
0071/06	6237	Boston, Rosebery Avenue, Boston,	0	0	Land only	Freehold	Y					0	0	Environment & Economy	Highways Land
0071/07	6235	Boston, Rosebery Avenue, Boston,	0	0	Land only	Freehold	Y					0	0	Environment & Economy	Highways Land
0071/08		Boston, Roseberry Avenue, Boston,	0	0	Land only	Freehold	Y					0	0	Environment & Economy	Highways Land
0101/01	7013	Ingoldmells, Old Roman Bank West, Ingoldmells, Skegness,	0	0	Land only	Freehold	Y					0	0	Environment & Economy	Highways Land
0101/02	6996	Skegness, SE Roman Bank/Old Roman Bank, Skegness,	0	0	Land only	Freehold	Y					0	0	Environment & Economy	Highways Land
0101/03	6999	Skegness, Roman Bank, Skegness,	0	0	Land only	Freehold	Y					0	0	Environment & Economy	Highways Land
0101/04	7010	Skegness, NW Roman Bank, Skegness,	0	0	Land only	Freehold	Y					0	0	Environment & Economy	Highways Land
0101/05	7011	Skegness, SW Roman Bank/Church Lane Junction, Skegness,	0	0	Land only	Freehold	Y					0	0	Environment & Economy	Highways Land
0101/06	7012	Skegness, N Roman Bank/Church Lane Junction, Skegness,	0	0	Land only	Freehold	Y					0	0	Environment & Economy	Highways Land
0101/07	7031	Skegness, Roman Bank, Skegness,	0	0	Land only	Freehold	Y					0	0	Environment & Economy	Highways Land
0101/08	3592	Ingoldmells, Skegness Road/Boltons Lane Junction, Ingoldmells, Skegness,	0	0	Land only	Freehold	Y					0	0	Environment & Economy	Highways Land
0101/09	7022	Ingoldmells, West Skegness Road/Bolton's Lane Junction, Ingoldmells, Skegness,	0	0	Land only	Freehold	Y					0	0	Environment & Economy	Highways Land
0101/10	3594	Ingoldmells, North Of Skegness Road, Ingoldmells, Skegness,	0	0	Land only	Freehold	Y					0	0	Environment & Economy	Highways Land
0101/11	7020	Ingoldmells, NE Skegness Road (A52), Ingoldmells, Skegness,	0	0	Land only	Freehold	Y					0	0	Environment & Economy	Highways Land
0101/12	3593	Ingoldmells, Skegness Road/Boltons Lane Junction, Ingoldmells, Skegness,	0	0	Land only	Freehold	Y					0	0	Environment & Economy	Highways Land
0101/13	7021	Ingoldmells, SW Skegness Road/Bolton's Lane Junction, Ingoldmells, Skegness,	0	0	Land only	Freehold	Y					0	0	Environment & Economy	Highways Land
0101/14	7008	Skegness, Roman Bank, Skegness,	0	0	Land only	Freehold	Y					0	0	Environment & Economy	Highways Land
0101/15	7041	Skegness, Roman Bank/Old Roman Bank East Side, Skegness,	0	0	Land only	Freehold	Y					0	0	Environment & Economy	Highways Land
0101/16	7003	Skegness, Roman Bank, Skegness,	0	0	Land only	Freehold	Y					0	0	Environment & Economy	Highways Land
0101/17	7025	Skegness, East Roman Bank Adj 1 Sea View Road, Skegness,	0	0	Land only	Freehold	Y					0	0	Environment & Economy	Highways Land
0101/18	7019	Ingoldmells, SW Side Skegness Road, Ingoldmells, Skegness,	0	0	Land only	Freehold	Y					0	0	Environment & Economy	Highways Land
0101/19	7016	Ingoldmells, West Side Roman Bank/North of Walls Lane, Ingoldmells, Skegness,	0	0	Land only	Freehold	Y					0	0	Environment & Economy	Highways Land
0101/20	7014	Ingoldmells, SW Roman Bank/Hall's Lane, Ingoldmells, Skegness,	0	0	Land only	Freehold	Y					0	0	Environment & Economy	Highways Land
0101/21	7023	Skegness, SW Lincoln Road/Roman Bank Junction, Skegness,	0	0	Land only	Freehold	Y					0	0	Environment & Economy	Highways Land
0101/22	6998	Skegness, West Side Roman Bank, Skegness,	0	0	Land only	Freehold	Y					0	0	Environment & Economy	Highways Land
0101/23	7007	Skegness, West Roman Bank, Skegness,	0	0	Land only	Freehold	Y					0	0	Environment & Economy	Highways Land
0101/24	7004	Skegness, NW Side Roman Bank, Skegness,	0	0	Land only	Freehold	Y					0	0	Environment & Economy	Highways Land
0101/25	7015	Skegness, Roman Bank, Skegness,	0	0	Land only	Freehold	Y					0	0	Environment & Economy	Highways Land
0101/26	7009	Skegness, SE Roman Bank, Skegness,	0	0	Land only	Freehold	Y					0	0	Environment & Economy	Highways Land
0101/27	7024	Skegness, Roman Bank, Skegness,	0	0	Land only	Freehold	Y					0	0	Environment & Economy	Highways Land
0101/28	7018	Ingoldmells, NE Roman Bank/Old Roman Bank, Ingoldmells, Skegness,	0	0	Land only	Freehold	Y					0	0	Environment & Economy	Highways Land
0101/29	7006	Skegness, SE Roman Bank/Winthorpe Avenue Junction, Skegness,	0	0	Land only	Freehold	Y					0	0	Environment & Economy	Highways Land
0101/30	7005	Skegness, Roman Bank, Skegness,	0	0	Land only	Freehold	Y					0	0	Environment & Economy	Highways Land
0101/31	7000	Skegness, Roman Bank, Skegness,	0	0	Land only	Freehold	Y					0	0	Environment & Economy	Highways Land
0101/32	7002	Skegness, Roman Bank, Skegness,	0	0	Land only	Freehold	Y					0	0	Environment & Economy	Highways Land
0101/33	6997	Skegness, West Roman Bank/East Wentworth Close, Skegness,	0	0	Land only	Freehold	Y					0	0	Environment & Economy	Highways Land
0104/01	5695	Spalding, Broad Street West Side, Spalding,	0	0	Land only	Freehold	Y					0	0	Environment & Economy	Highways Land
0104/02	5694	Spalding, Broad Street SW Side, Spalding,	0	0	Land only	Freehold	Y					0	0	Environment & Economy	Highways Land
0107/01	2921	Washingborough, Lincoln Road (Footpath), Washingborough, Lincoln,	0	0	Land only	Freehold	Y					0	0	Environment & Economy	Highways Land
0107/02	2923	Washingborough, Lincoln Road (Footpath), Washingborough, Lincoln,	0	0	Land only	Freehold	Y					0	0	Environment & Economy	Highways Land
0108/01	6259	Boston, Punchbowl Lane Front 28-32, Boston,	0	0	Land only	Freehold	Y					0	0	Environment & Economy	Highways Land
0108/02	6257	Boston, Punchbowl Lane Front 14, Boston,	0	0	Land only	Freehold	Y					0	0	Environment & Economy	Highways Land
0108/03	6263	Boston, Punchbowl Lane Front 21-23, Boston,	0	0	Land only	Freehold	Y					0	0	Environment & Economy	Highways Land

0108/04	6258	Boston,Punchbowl Lane Front 16,Boston,	0	0	Land only	Freehold	Y				0	0	Environment & Economy	Highways Land
0108/05	6256	Boston,Punchbowl Lane Front 40,Boston,	0	0	Land only	Freehold	Y				0	0	Environment & Economy	Highways Land
0108/06	6261	Boston,Punchbowl Lane Front 4-10,Boston,	0	0	Land only	Freehold	Y				0	0	Environment & Economy	Highways Land
0108/07	6260	Boston,Punchbowl Lane Front 20,Boston,	0	0	Land only	Freehold	Y				0	0	Environment & Economy	Highways Land
0108/08	6262	Boston,Punchbowl Lane Front 27-29,Boston,	0	0	Land only	Freehold	Y				0	0	Environment & Economy	Highways Land
0117/01	3386	Bourne,East Side of Exeter Street,Bourne,	0	0	Land only	Freehold	Y				0	0	Environment & Economy	Highways Land
0117/02	3385	Bourne,West Side of Exeter Street,Bourne,	0	0	Land only	Freehold	Y				0	0	Environment & Economy	Highways Land
0117/03	4724	Bourne,Nw Junct Exeter St/Tin Lane,Bourne,	0	0	Land only	Freehold	Y				0	0	Environment & Economy	Highways Land
0117/04	4788	Bourne,Nw Junct Exeter St/Wood View,Bourne,	0	0	Land only	Freehold	Y				0	0	Environment & Economy	Highways Land
0117/05	4789	Bourne,Se Junct Exeter St/wood View,Bourne,	0	0	Land only	Freehold	Y				0	0	Environment & Economy	Highways Land
0119/01	4585	North Hykeham,NE Side Eyam Way,North Hykeham,Lincoln,	0	0	Land only	Freehold	Y				0	0	Environment & Economy	Highways Land
0119/02	4586	North Hykeham,Sw Side Eyam Way,North Hykeham,Lincoln,	0	0	Land only	Freehold	Y				0	0	Environment & Economy	Highways Land
0146/01	4374	Donington,A52 SE & Church Street E Junction,Donington,Spalding,	0	0	Land only	Freehold	Y				0	0	Environment & Economy	Highways Land
0146/02	4375	Donington,A52/Northorpe Road NE Junction,Donington,Spalding,	0	0	Land only	Freehold	Y				0	0	Environment & Economy	Highways Land
0146/03	4905	Donington,A52 Donington Bypass,Donington,Spalding,	0	0	Land only	Freehold	Y				0	0	Environment & Economy	Highways Land
0146/04	6330	Donington,A52 Bicker Road,Donington,Spalding,	0	0	Land only	Freehold	Y				0	0	Environment & Economy	Highways Land
0146/05	4377	Donington,Park Lane (t#20333583),Donington,Spalding,	0	0	Land only	Freehold	Y				0	0	Environment & Economy	Highways Land
0146/06	4376	Donington,Church Street Fronting 46,Donington,Spalding,	0	0	Land only	Freehold	Y				0	0	Environment & Economy	Highways Land
0146/07	6329	Donington,A52 Bicker Road NW,Donington,Spalding,	0	0	Land only	Freehold	Y				0	0	Environment & Economy	Highways Land
0146/08	6326	Donington,Bicker Road,Donington,Spalding,	0	0	Land only	Freehold	Y				0	0	Environment & Economy	Highways Land
0146/09	6328	Donington,A52 Bicker Road NW,Donington,Spalding,	0	0	Land only	Freehold	Y				0	0	Environment & Economy	Highways Land
0156/01	4814	Caistor,South Dale/A46 Junction,Caistor,	0	0	Land only	Freehold	Y				0	0	Environment & Economy	Highways Land
0156/02	4813	Caistor,South Dale,Caistor,	0	0	Land only	Freehold	Y				0	0	Environment & Economy	Highways Land
0158/01	5693	Spalding,Stonegate,Spalding,	0	0	Land only	Freehold	Y				0	0	Environment & Economy	Highways Land
0158/02	5692	Spalding,Love Lane,Spalding,	0	0	Land only	Freehold	Y				0	0	Environment & Economy	Highways Land
0160/01	4985	Sleaford,West Side Southgate Crossing,Sleaford,	0	0	Land only	Freehold	Y				0	0	Environment & Economy	Highways Land
0160/02	4987	Sleaford,South Of Southgate Crossing,Sleaford,	0	0	Land only	Freehold	Y				0	0	Environment & Economy	Highways Land
0160/03	4986	Sleaford,Ne Of Southgate Crossing,Sleaford,	0	0	Land only	Freehold	Y				0	0	Environment & Economy	Highways Land
0163/01	6151	Wyberton,Saundergate Lane E London Road Junction,Wyberton,Boston,	0	0	Land only	Freehold	Y				0	0	Environment & Economy	Highways Land
0163/02	6155	Wyberton,Saundergate Lane Fronting 51-71,Wyberton,Boston,	0	0	Land only	Freehold	Y				0	0	Environment & Economy	Highways Land
0163/03	6157	Wyberton,Causeway - Saundergate,Wyberton,Boston,	0	0	Land only	Freehold	Y				0	0	Environment & Economy	Highways Land
0163/04	6153	Wyberton,Saundergate Lane Fronting 41-43,Wyberton,Boston,	0	0	Land only	Freehold	Y				0	0	Environment & Economy	Highways Land
0163/05	6154	Wyberton,Saundergate Lane Fronting 45,Wyberton,Boston,	0	0	Land only	Freehold	Y				0	0	Environment & Economy	Highways Land
0163/06	6152	Wyberton,Saundergate Lane NE London Road E,Wyberton,Boston,	0	0	Land only	Freehold	Y				0	0	Environment & Economy	Highways Land
0163/07	6156	Wyberton,Saundergate Lane Fronting 73-79,Wyberton,Boston,	0	0	Land only	Freehold	Y				0	0	Environment & Economy	Highways Land
0163/08	6166	Wyberton,Saundergate Lane NE - Low Road Junction,Wyberton,Boston,	0	0	Land only	Freehold	Y				0	0	Environment & Economy	Highways Land
0163/09	6165	Wyberton,Saundergate Lane SW - Low Road Junction W,Wyberton,Boston,	0	0	Land only	Freehold	Y				0	0	Environment & Economy	Highways Land
0171/02	6285	Boston,Staniland Road/Broadfield Lane Junction,Boston,	0	0	Land only	Freehold	Y				0	0	Environment & Economy	Highways Land
0171/03	6286	Boston,Broadfield Lane,Boston,	0	0	Land only	Freehold	Y				0	0	Environment & Economy	Highways Land
0171/03	6287	Boston,Broadfield Lane/Peck Avenue Junction,Boston,	0	0	Land only	Freehold	Y				0	0	Environment & Economy	Highways Land
0181/01	5412	Moulton,Bell Lane West Side,Moulton,Spalding,	0	0	Land only	Freehold	Y				0	0	Environment & Economy	Highways Land
0181/02	5413	Moulton,Bell Lane/High Road Junction SE,Moulton,Spalding,	0	0	Land only	Freehold	Y				0	0	Environment & Economy	Highways Land
0181/03	5414	Moulton,Bell Lane East Side,Moulton,Spalding,	0	0	Land only	Freehold	Y				0	0	Environment & Economy	Highways Land
0181/04	5421	Moulton,Bell Lane Fronting Nos 50-56,Moulton,Spalding,	0	0	Land only	Freehold	Y				0	0	Environment & Economy	Highways Land
0181/05	5420	Moulton,Bell Lane Fronting 24A-26,Moulton,Spalding,	0	0	Land only	Freehold	Y				0	0	Environment & Economy	Highways Land
0181/06	5422	Moulton,Bell Lane Fronting Nos 44-46,Moulton,Spalding,	0	0	Land only	Freehold	Y				0	0	Environment & Economy	Highways Land
0181/07	5416	Moulton,Bell Lane/Church Lane Junction SE,Moulton,Spalding,	0	0	Land only	Freehold	Y				0	0	Environment & Economy	Highways Land
0181/08	5418	Moulton,Bell Lane Fronting Nos 12-20,Moulton,Spalding,	0	0	Land only	Freehold	Y				0	0	Environment & Economy	Highways Land
0181/09	5419	Moulton,Bell Lane Fronting No 22,Moulton,Spalding,	0	0	Land only	Freehold	Y				0	0	Environment & Economy	Highways Land
0181/10	6672	Moulton,Church Lane,Moulton,Spalding,	0	0	Land only	Freehold	Y				0	0	Environment & Economy	Highways Land
0192/01	4953	Sleaford,Church Lane,Sleaford,	0	0	Land only	Freehold	Y				0	0	Environment & Economy	Highways Land
0192/02	4954	Sleaford,North Side Church Lane,Sleaford,	0	0	Land only	Freehold	Y				0	0	Environment & Economy	Highways Land
0192/03	4951	Sleaford,Church Lane,Sleaford,	0	0	Land only	Freehold	Y				0	0	Environment & Economy	Highways Land
0197/01	7399	Moulton Chapel,Woodgate Road,Moulton Chapel,Spalding,	0	0	Land only	Freehold	Y				0	0	Environment & Economy	Highways Land
0197/02	7400	Moulton Chapel,Woodgate Road,Moulton Chapel,Spalding,	0	0	Land only	Freehold	Y				0	0	Environment & Economy	Highways Land
0197/03	7493	Moulton Chapel,Woodgate Road,Moulton Chapel,Spalding,	0	0	Land only	Freehold	Y				0	0	Environment & Economy	Highways Land
0202/01	6268	Boston,Wyberton Low Road Fmt 156-178,Boston,	0	0	Land only	Freehold	Y				0	0	Environment & Economy	Highways Land
0202/02	6274	Boston,Wyberton Low Road Fmt 130-142,Boston,	0	0	Land only	Freehold	Y				0	0	Environment & Economy	Highways Land
0204/01	3270	Bourne,North-west Side Of Manor Lane,Bourne,	0	0	Land only	Freehold	Y				0	0	Environment & Economy	Highways Land
0204/02	3271	Bourne,West Side Of Manor Lane,Bourne,	0	0	Land only	Freehold	Y				0	0	Environment & Economy	Highways Land
0208/01	4913	Sleaford,Jermyn Street,Sleaford,	0	0	Land only	Freehold	Y				0	0	Environment & Economy	Highways Land
0208/02	4914	Sleaford,Jermyn Street,Sleaford,	0	0	Land only	Freehold	Y				0	0	Environment & Economy	Highways Land
0209/01	3388	Bourne,Burghley Street,Bourne,	0	0	Land only	Freehold	Y				0	0	Environment & Economy	Highways Land
0209/02	3387	Bourne,Burghley Street,Bourne,	0	0	Land only	Freehold	Y				0	0	Environment & Economy	Highways Land
0214/01	5518	Long Sutton,Garnsgate Road E/Villa Close Junction,Long Sutton,Spalding,	0	0	Land only	Freehold	Y				0	0	Environment & Economy	Highways Land
0214/02	5514	Long Sutton,Garnsgate Road NE Side,Long Sutton,Spalding,	0	0	Land only	Freehold	Y				0	0	Environment & Economy	Highways Land
0214/03	5515	Long Sutton,Garnsgate Road Fronting 58,Long Sutton,Spalding,	0	0	Land only	Freehold	Y				0	0	Environment & Economy	Highways Land
0214/04	5512	Long Sutton,Garnsgate Road Fronting 56-66,Long Sutton,Spalding,	0	0	Land only	Freehold	Y				0	0	Environment & Economy	Highways Land
0214/05	5510	Long Sutton,Garnsgate Road Fronting 23-67,Long Sutton,Spalding,	0	0	Land only	Freehold	Y				0	0	Environment & Economy	Highways Land
0214/06	5516	Long Sutton,Garnsgate Road West Side,Long Sutton,Spalding,	0	0	Land only	Freehold	Y				0	0	Environment & Economy	Highways Land
0214/07	5513	Long Sutton,Garnsgate Road Fronting 'Westwinds',Long Sutton,Spalding,	0	0	Land only	Freehold	Y				0	0	Environment & Economy	Highways Land
0214/08	5517	Long Sutton,Garnsgate Road Fronting 80-82,Long Sutton,Spalding,	0	0	Land only	Freehold	Y				0	0	Environment & Economy	Highways Land
0221/01	3085	Grantham,South Side Of Brook Street,Grantham,	0	0	Land only	Freehold	Y				0	0	Environment & Economy	Highways Land
0221/02	3087	Grantham,Brook Street/Gladstone Terrace Junction,Grantham,	0	0	Land only	Freehold	Y				0	0	Environment & Economy	Highways Land
0250/01	3390	Bourne,Hereward Street,Bourne,	0	0	Land only	Freehold	Y				0	0	Environment & Economy	Highways Land
0250/02		Bourne,Hereward Street,Bourne,	34	0	Land only	Freehold	Y				0	0	Environment & Economy	Highways Land
0253/01	7051	Skegness,Wainfleet Road,Skegness,	0	0	Land only	Freehold	Y				0	0	Environment & Economy	Highways Land
0253/02	7052	Skegness,Wainfleet Road,Skegness,	0	0	Land only	Freehold	Y				0	0	Environment & Economy	Highways Land
0253/03	7055	Skegness,Wainfleet Road (A52),Skegness,	0	0	Land only	Freehold	Y				0	0	Environment & Economy	Highways Land
0253/04	7050	Skegness,E Wainfleet Road/Old Wainfleet Road,Skegness,	0	0	Land only	Freehold	Y				0	0	Environment & Economy	Highways Land
0253/05	7058	Croft,Croft Bank,Croft,Skegness,	0	0	Land only	Freehold	Y				0	0	Environment & Economy	Highways Land

0253/06	7059	Skegness,SE Wainfleet Road,Skegness,	0	0	Land only	Freehold	Y				0	0	Environment & Economy	Highways Land	
0253/07	7061	Skegness,NW Wainfleet Road,Skegness,	0	0	Land only	Freehold	Y				0	0	Environment & Economy	Highways Land	
0253/08	7062	Skegness,NW Wainfleet Road,Skegness,	0	0	Land only	Freehold	Y				0	0	Environment & Economy	Highways Land	
0253/09	7063	Skegness,NW Wainfleet Road,Skegness,	0	0	Land only	Freehold	Y				0	0	Environment & Economy	Highways Land	
0253/10	7064	Skegness,SE Wainfleet Road,Skegness,	0	0	Land only	Freehold	Y				0	0	Environment & Economy	Highways Land	
0253/11	7065	Skegness,SE Wainfleet Road,Skegness,	0	0	Land only	Freehold	Y				0	0	Environment & Economy	Highways Land	
0253/12	7060	Skegness,NW Wainfleet Road,Skegness,	0	0	Land only	Freehold	Y				0	0	Environment & Economy	Highways Land	
0253/13	7066	Skegness,NW Wainfleet Road,Skegness,	0	0	Land only	Freehold	Y				0	0	Environment & Economy	Highways Land	
0253/14	7046	Skegness,NE Wainfleet Road/Dorothy Avenue Junction,Skegness,	0	0	Land only	Freehold	Y				0	0	Environment & Economy	Highways Land	
0253/15	7047	Skegness,NW Wainfleet Road/Dorothy Avenue Junction,Skegness,	0	0	Land only	Freehold	Y				0	0	Environment & Economy	Highways Land	
0253/16	7056	Skegness,Old Wainfleet Road,Skegness,	0	0	Land only	Freehold	Y				0	0	Environment & Economy	Highways Land	
0253/17	7067	Skegness,Wainfleet Road South,Skegness,	0	0	Land only	Freehold	Y				0	0	Environment & Economy	Highways Land	
0253/18	7057	Skegness,Old Wainfleet Road,Skegness,	0	0	Land only	Freehold	Y				0	0	Environment & Economy	Highways Land	
0253/19	7053	Skegness,Grantham Drive West Side,Skegness,	0	0	Land only	Freehold	Y				0	0	Environment & Economy	Highways Land	
0253/20	7054	Skegness,NW Wainfleet Road/Grantham Drive,Skegness,	0	0	Land only	Freehold	Y				0	0	Environment & Economy	Highways Land	
0253/21	7049	Skegness,NE Wainfleet Road/Queens Road Junction,Skegness,	0	0	Land only	Freehold	Y				0	0	Environment & Economy	Highways Land	
0253/22	7048	Skegness,NW Wainfleet Road/Queens Road Junction,Skegness,	0	0	Land only	Freehold	Y				0	0	Environment & Economy	Highways Land	
0264/01	3093	Grantham,Earlesfield Lane,Grantham,	0	0	Land only	Freehold	Y				0	0	Environment & Economy	Highways Land	
0264/02	3094	Grantham,Earlesfield Lane,Grantham,	0	0	Land only	Freehold	Y				0	0	Environment & Economy	Highways Land	
0275/01	4519	Skellingthorpe,Lincoln Road/Waterloo Lane Junction SW,Skellingthorpe,Lincoln,	0	0	Land only	Freehold	Y				0	0	Environment & Economy	Highways Land	
0275/02	4518	Skellingthorpe,Lincoln Road/Waterloo Lane Junction NW,Skellingthorpe,Lincoln,	0	0	Land only	Freehold	Y				0	0	Environment & Economy	Highways Land	
0293/01	3047	Grantham,Guildhall Street South Side,Grantham,	0	0	Land only	Freehold	Y				0	0	Environment & Economy	Highways Land	
0293/02	3048	Grantham,Guildhall Street,Grantham,	0	0	Land only	Freehold	Y				0	0	Environment & Economy	Highways Land	
0294/01	2842	Grantham,Dysart Road,Grantham,	0	0	Land only	Freehold	Y				0	0	Environment & Economy	Highways Land	
0294/02	2844	Grantham,Dysart Road,Grantham,	0	0	Land only	Freehold	Y				0	0	Environment & Economy	Highways Land	
0294/03	2846	Grantham,Dysart Road,Grantham,	0	0	Land only	Freehold	Y				0	0	Environment & Economy	Highways Land	
0300/01	2786	Grantham,59 Gorse Road,Grantham,	0	0	Land only	Freehold	Y				0	0	Environment & Economy	Highways Land	
0300/02	2778	Grantham,14 Gorse Road,Grantham,	0	0	Land only	Freehold	Y				0	0	Environment & Economy	Highways Land	
0300/03	2782	Grantham,76 Gorse Road,Grantham,	0	0	Land only	Freehold	Y				0	0	Environment & Economy	Highways Land	
0300/04	2784	Grantham,80 Gorse Road,Grantham,	0	0	Land only	Freehold	Y				0	0	Environment & Economy	Highways Land	
0300/05	2779	Grantham,18 Gorse Road,Grantham,	0	0	Land only	Freehold	Y				0	0	Environment & Economy	Highways Land	
0300/06	2785	Grantham,82 Gorse Road,Grantham,	0	0	Land only	Freehold	Y				0	0	Environment & Economy	Highways Land	
0300/07	2780	Grantham,72 Gorse Road,Grantham,	0	0	Land only	Freehold	Y				0	0	Environment & Economy	Highways Land	
0300/08	2781	Grantham,74 Gorse Road,Grantham,	0	0	Land only	Freehold	Y				0	0	Environment & Economy	Highways Land	
0300/09	2783	Grantham,78 Gorse Road,Grantham,	0	0	Land only	Freehold	Y				0	0	Environment & Economy	Highways Land	
0309/01		Grasby,Wilmore Lane,Grasby,Caistor,	0	0	Land only	Freehold	Y			508742	404562	0	0	Environment & Economy	Highways Land
0312/01	6989	Skegness,Drummond Road,Skegness,	0	0	Land only	Freehold	Y				0	0	Environment & Economy	Highways Land	
0312/02	6990	Skegness,Drummond Road,Skegness,	0	0	Land only	Freehold	Y				0	0	Environment & Economy	Highways Land	
0312/03	6984	Skegness,Drummond Road,Skegness,	0	0	Land only	Freehold	Y				0	0	Environment & Economy	Highways Land	
0312/04	6993	Skegness,Seacroft Square,Skegness,	0	0	Land only	Freehold	Y				0	0	Environment & Economy	Highways Land	
0312/06	6983	Skegness,Drummond Road,Skegness,	0	0	Land only	Freehold	Y				0	0	Environment & Economy	Highways Land	
0312/07	6979	Skegness,SW Drummond Road/Arcadia Road Junction,Skegness,	0	0	Land only	Freehold	Y				0	0	Environment & Economy	Highways Land	
0312/08	6991	Skegness,NE Drummond Road/Shardeoles Road,Skegness,	0	0	Land only	Freehold	Y				0	0	Environment & Economy	Highways Land	
0312/09	6992	Skegness,NE Drummond Road/Drake Road Junction,Skegness,	0	0	Land only	Freehold	Y				0	0	Environment & Economy	Highways Land	
0312/10	6982	Skegness,Drummond Road/South Parade Junction,Skegness,	0	0	Land only	Freehold	Y				0	0	Environment & Economy	Highways Land	
0312/11	6981	Skegness,Drummond Road,Skegness,	0	0	Land only	Freehold	Y				0	0	Environment & Economy	Highways Land	
0312/12	6988	Skegness,NE Drummond Road/Derby Avenue Junction,Skegness,	0	0	Land only	Freehold	Y				0	0	Environment & Economy	Highways Land	
0312/13	6980	Skegness,NW Drummond Road/Sandbeck Avenue Junction,Skegness,	0	0	Land only	Freehold	Y				0	0	Environment & Economy	Highways Land	
0312/14	6985	Skegness,Drummond Road,Skegness,	0	0	Land only	Freehold	Y				0	0	Environment & Economy	Highways Land	
0312/15	6987	Skegness,Drummond Road,Skegness,	0	0	Land only	Freehold	Y				0	0	Environment & Economy	Highways Land	
0312/16	6986	Skegness,Drummond Road,Skegness,	0	0	Land only	Freehold	Y				0	0	Environment & Economy	Highways Land	
0312/17	6978	Skegness,Lumley Road,Skegness,	0	0	Land only	Freehold	Y				0	0	Environment & Economy	Highways Land	
0313/01	3057	Grantham,High Street,Grantham,	0	0	Land only	Freehold	Y				0	0	Environment & Economy	Highways Land	
0313/02	3058	Grantham,High Street,Grantham,	0	0	Land only	Freehold	Y				0	0	Environment & Economy	Highways Land	
0313/03	3059	Grantham,High Street,Grantham,	0	0	Land only	Freehold	Y				0	0	Environment & Economy	Highways Land	
0315/01	4912	Spalding,Spring Gardens/The Crescent Junction,Spalding,	0	0	Land only	Freehold	Y				0	0	Environment & Economy	Highways Land	
0315/02	5678	Spalding,Spring Gardens/Priory Road SE,Spalding,	0	0	Land only	Freehold	Y				0	0	Environment & Economy	Highways Land	
0315/05	6995	Skegness,Richmond Drive,Skegness,	0	0	Land only	Freehold	Y				0	0	Environment & Economy	Highways Land	
0322/01	3382	Bourne,West Side Of Nowells Lane,Bourne,	0	0	Land only	Freehold	Y				0	0	Environment & Economy	Highways Land	
0322/02	7285	Bourne,Manning Road,Bourne,	0	0	Land only	Freehold	Y				0	0	Environment & Economy	Highways Land	
0324/01	4963	Sleaford,North-east Side Mareham Lane,Sleaford,	0	0	Land only	Freehold	Y				0	0	Environment & Economy	Highways Land	
0324/02	4961	Sleaford,West Side King Edward Street,Sleaford,	0	0	Land only	Freehold	Y				0	0	Environment & Economy	Highways Land	
0324/03	4962	Sleaford,West Side Of Castle Causeway,Sleaford,	0	0	Land only	Freehold	Y				0	0	Environment & Economy	Highways Land	
0324/04	4964	Sleaford,East Side Mareham Lane,Sleaford,	0	0	Land only	Freehold	Y				0	0	Environment & Economy	Highways Land	
0324/05		Sleaford,Mareham Lane,Sleaford,	3880	0	Land only	Freehold	Y				0	0	Environment & Economy	Highways Land	
0325/01	3052	Grantham,Welby Street,Grantham,	0	0	Land only	Freehold	Y				0	0	Environment & Economy	Highways Land	
0325/02	3053	Grantham,Welby Street,Grantham,	0	0	Land only	Freehold	Y				0	0	Environment & Economy	Highways Land	
0325/03	3054	Grantham,Welby Street/Greenwood's Row Junction,Grantham,	0	0	Land only	Freehold	Y				0	0	Environment & Economy	Highways Land	
0325/04	3055	Grantham,Welby Street,Grantham,	0	0	Land only	Freehold	Y				0	0	Environment & Economy	Highways Land	
0325/05	3056	Grantham,Welby Street,Grantham,	0	0	Land only	Freehold	Y				0	0	Environment & Economy	Highways Land	
0330/01	5532	Crowland,Crease Drove W/Broadway S,Crowland,Peterborough,	0	0	Land only	Freehold	Y				0	0	Environment & Economy	Highways Land	
0330/02	5534	Crowland,Crease Drove SE/Alderlands Close,Crowland,Peterborough,	0	0	Land only	Freehold	Y				0	0	Environment & Economy	Highways Land	
0330/03	5535	Crowland,Crease Drove East Side,Crowland,Peterborough,	0	0	Land only	Freehold	Y				0	0	Environment & Economy	Highways Land	
0330/04	5536	Crowland,Crease Drove NE/Alderlands Close,Crowland,Peterborough,	0	0	Land only	Freehold	Y				0	0	Environment & Economy	Highways Land	
0330/05	5539	Crowland,Crease Drove Fronting 2-4,Crowland,Peterborough,	0	0	Land only	Freehold	Y				0	0	Environment & Economy	Highways Land	
0330/06	5540	Crowland,Crease Drove Fronting 10-12,Crowland,Peterborough,	0	0	Land only	Freehold	Y				0	0	Environment & Economy	Highways Land	
0330/07	5541	Crowland,Crease Drove Fronting 14-16,Crowland,Peterborough,	0	0	Land only	Freehold	Y				0	0	Environment & Economy	Highways Land	
0330/08	5533	Crowland,Crease Drove Fronting 6-8,Crowland,Peterborough,	0	0	Land only	Freehold	Y				0	0	Environment & Economy	Highways Land	
0331/01	5643	Spalding,Willow Walk South Side,Spalding,	0	0	Land only	Freehold	Y				0	0	Environment & Economy	Highways Land	
0331/02	5644	Spalding,Willow Walk/Osier Road Junction,Spalding,	0	0	Land only	Freehold	Y				0	0	Environment & Economy	Highways Land	
0332/01	5680	Spalding,Vine Street Fronting 11 & 12,Spalding,	0	0	Land only	Freehold	Y				0	0	Environment & Economy	Highways Land	

0332/02	5679	Spalding,Vine Street North Side,Spalding,	0	0	Land only	Freehold	Y					0	0	Environment & Economy	Highways Land
0341/01	5649	Spalding,Albert Street NE/Acacia Avenue Junction,Spalding,	0	0	Land only	Freehold	Y					0	0	Environment & Economy	Highways Land
0341/02	5650	Spalding,Albert Street/Acacia Avenue Junction NW,Spalding,	0	0	Land only	Freehold	Y					0	0	Environment & Economy	Highways Land
0341/03	5651	Spalding,Queens Road (B1165) East Side,Spalding,	0	0	Land only	Freehold	Y					0	0	Environment & Economy	Highways Land
0341/04	5652	Spalding,Commercial Road/Albert Street Junction SE,Spalding,	0	0	Land only	Freehold	Y					0	0	Environment & Economy	Highways Land
0341/05	5656	Spalding,Albert Street Fronting 21-29,Spalding,	0	0	Land only	Freehold	Y					0	0	Environment & Economy	Highways Land
0341/06	5655	Spalding,Albert Street Fronting 42-64,Spalding,	0	0	Land only	Freehold	Y					0	0	Environment & Economy	Highways Land
0341/07	5654	Spalding,Albert Street Fronting 45-59,Spalding,	0	0	Land only	Freehold	Y					0	0	Environment & Economy	Highways Land
0341/08	5657	Spalding,Albert Street/Halmergate Junction,Spalding,	0	0	Land only	Freehold	Y					0	0	Environment & Economy	Highways Land
0341/09	5653	Spalding,Albert Street/Queen's Road Junction NW,Spalding,	0	0	Land only	Freehold	Y					0	0	Environment & Economy	Highways Land
0341/10	5647	Spalding,Albert Street S Fronting Exeter Drain,Spalding,	0	0	Land only	Freehold	Y					0	0	Environment & Economy	Highways Land
0341/11	5648	Spalding,Albert Street Fronting 40,Spalding,	0	0	Land only	Freehold	Y					0	0	Environment & Economy	Highways Land
0341/12	5646	Spalding,Albert Street Fronting 41,Spalding,	0	0	Land only	Freehold	Y					0	0	Environment & Economy	Highways Land
0359/01	3132	Castle Bytham,Glen Road,Castle Bytham,Grantham,	0	0	Land only	Freehold	Y					0	0	Environment & Economy	Highways Land
0359/02	3133	Castle Bytham,Glen Road,Castle Bytham,Grantham,	0	0	Land only	Freehold	Y					0	0	Environment & Economy	Highways Land
0359/03	3131	Castle Bytham,Glen Road,Castle Bytham,Grantham,	0	0	Land only	Freehold	Y					0	0	Environment & Economy	Highways Land
0367/01	5691	Spalding,E Hawthorn Bank/St John's Road,Spalding,	0	0	Land only	Freehold	Y					0	0	Environment & Economy	Highways Land
0367/02	5687	Spalding,Nw Side St John's Road,Spalding,	0	0	Land only	Freehold	Y					0	0	Environment & Economy	Highways Land
0367/03	5686	Spalding,South Side St John's Road,Spalding,	0	0	Land only	Freehold	Y					0	0	Environment & Economy	Highways Land
0367/04	5688	Spalding,North Side St John's Road,Spalding,	0	0	Land only	Freehold	Y					0	0	Environment & Economy	Highways Land
0367/05	5689	Spalding,Ne Winsover Rd/Park Rd Junct,Spalding,	0	0	Land only	Freehold	Y					0	0	Environment & Economy	Highways Land
0369/01	5834	Donington,Quadring Road North,Donington,Spalding,	0	0	Land only	Freehold	Y					0	0	Environment & Economy	Highways Land
0369/02	5831	Donington,Quadring Road Sth,Donington,Spalding,	0	0	Land only	Freehold	Y					0	0	Environment & Economy	Highways Land
0369/03	5830	Donington,Quadring Road,Donington,Spalding,	0	0	Land only	Freehold	Y					0	0	Environment & Economy	Highways Land
0370/01	5839	Donington,Station Street North-West,Donington,Spalding,	0	0	Land only	Freehold	Y					0	0	Environment & Economy	Highways Land
0370/02	5840	Donington,Barnes Road NW & Cowley's Road,Donington,Spalding,	0	0	Land only	Freehold	Y					0	0	Environment & Economy	Highways Land
0370/03	5841	Donington,Barnes Road SW & Cowley's Road,Donington,Spalding,	0	0	Land only	Freehold	Y					0	0	Environment & Economy	Highways Land
0370/04	5843	Donington,A52 Junction/Barnes Road,Donington,Spalding,	0	0	Land only	Freehold	Y					0	0	Environment & Economy	Highways Land
0374/01	4929	Spalding,Woolram Wygate Fronting 58,Spalding,	0	0	Land only	Freehold	Y					0	0	Environment & Economy	Highways Land
0374/02	4923	Spalding,Woolram Wygate East,Spalding,	0	0	Land only	Freehold	Y					0	0	Environment & Economy	Highways Land
0374/03	4930	Spalding,Woolram Wygate Fronting 34-40,Spalding,	0	0	Land only	Freehold	Y					0	0	Environment & Economy	Highways Land
0374/04	4926	Spalding,Woolram Wygate Fronting 92-130,Spalding,	0	0	Land only	Freehold	Y					0	0	Environment & Economy	Highways Land
0374/05	4925	Spalding,Woolram Wygate Fronting 139A-147,Spalding,	0	0	Land only	Freehold	Y					0	0	Environment & Economy	Highways Land
0374/06	5742	Spalding,Woolram Wygate Sth (T124412373),Spalding,	0	0	Land only	Freehold	Y					0	0	Environment & Economy	Highways Land
0374/07	4924	Spalding,Woolram Wygate Fronting 179/181,Spalding,	0	0	Land only	Freehold	Y					0	0	Environment & Economy	Highways Land
0374/08	5745	Spalding,Woolram Wygate Fronting 166-174,Spalding,	0	0	Land only	Freehold	Y					0	0	Environment & Economy	Highways Land
0374/09	4927	Spalding,Woolram Wygate North Side,Spalding,	0	0	Land only	Freehold	Y					0	0	Environment & Economy	Highways Land
0374/10	4928	Spalding,St Annes Way Fronting No 2,Spalding,	0	0	Land only	Freehold	Y					0	0	Environment & Economy	Highways Land
0383/01	6309	Boston,West Street NE/Rosegarth Street Junction,Boston,	0	0	Land only	Freehold	Y					0	0	Environment & Economy	Highways Land
0383/02	6310	Boston,West Street NW/Rosegarth Street Junction,Boston,	0	0	Land only	Freehold	Y					0	0	Environment & Economy	Highways Land
0383/03	6311	Boston,Rosegarth Street South Side,Boston,	0	0	Land only	Freehold	Y					0	0	Environment & Economy	Highways Land
0391/01	5659	Spalding,Willow Row West Side,Spalding,	0	0	Land only	Freehold	Y					0	0	Environment & Economy	Highways Land
0391/02	5660	Spalding,Marine Road East /Osier Road Junction NE,Spalding,	0	0	Land only	Freehold	Y					0	0	Environment & Economy	Highways Land
0391/03	5663	Spalding,Willow Row/Marine Road Junction NW,Spalding,	0	0	Land only	Freehold	Y					0	0	Environment & Economy	Highways Land
0391/04	5664	Spalding,Albert Street Fronting 82-86,Spalding,	0	0	Land only	Freehold	Y					0	0	Environment & Economy	Highways Land
0391/05	5662	Spalding,Willow Row East Side,Spalding,	0	0	Land only	Freehold	Y					0	0	Environment & Economy	Highways Land
0391/06	5661	Spalding,Albert Street,Spalding,	0	0	Land only	Freehold	Y					0	0	Environment & Economy	Highways Land
0392/01	6298	Boston,Fishtoft Road Fronting 120,Boston,	0	0	Land only	Freehold	Y					0	0	Environment & Economy	Highways Land
0392/02	6296	Boston,Fishtoft Road Fronting 126-164,Boston,	0	0	Land only	Freehold	Y					0	0	Environment & Economy	Highways Land
0392/03	6300	Boston,Fishtoft Road Fronting 92-106,Boston,	0	0	Land only	Freehold	Y					0	0	Environment & Economy	Highways Land
0392/04	6297	Boston,Fishtoft Road Fronting 122,Boston,	0	0	Land only	Freehold	Y					0	0	Environment & Economy	Highways Land
0392/05	6299	Boston,Fishtoft Road Fronting 114-116,Boston,	0	0	Land only	Freehold	Y					0	0	Environment & Economy	Highways Land
0392/06	6301	Boston,Fishtoft Road SW Side,Boston,	0	0	Land only	Freehold	Y					0	0	Environment & Economy	Highways Land
0393/01	3102	Grantham,Castlegate,Grantham,	0	0	Land only	Freehold	Y					0	0	Environment & Economy	Highways Land
0393/02	3103	Grantham,East Street,Grantham,	0	0	Land only	Freehold	Y					0	0	Environment & Economy	Highways Land
0393/03	3104	Grantham,Castlegate,Grantham,	0	0	Land only	Freehold	Y					0	0	Environment & Economy	Highways Land
0393/04	3041	Grantham,East Street & Castlegate Junction,Grantham,	0	0	Land only	Freehold	Y					0	0	Environment & Economy	Highways Land
0393/05	3105	Grantham,Agnes Street/East Street,Grantham,	0	0	Land only	Freehold	Y					0	0	Environment & Economy	Highways Land
0398/01	5001	Sleaford,Southgate,Sleaford,	0	0	Land only	Freehold	Y					0	0	Environment & Economy	Highways Land
0398/02	5000	Sleaford,South Side Watergate,Sleaford,	0	0	Land only	Freehold	Y					0	0	Environment & Economy	Highways Land
0402/01	3768	Middle Rasen,North Street/Church Street,Middle Rasen,Market Rasen,	0	0	Land only	Freehold	Y					0	0	Environment & Economy	Highways Land
0402/02	3769	Middle Rasen,North Street,Middle Rasen,Market Rasen,	0	0	Land only	Freehold	Y					0	0	Environment & Economy	Highways Land
0420/01	2826	Grantham,Edinburgh Road (East),Grantham,	0	0	Land only	Freehold	Y					0	0	Environment & Economy	Highways Land
0420/02	2825	Grantham,Edinburgh Road (West),Grantham,	0	0	Land only	Freehold	Y					0	0	Environment & Economy	Highways Land
0421/01	6334	Boston,Marsh Lane Front Monabri/Marcy, Boston,	0	0	Land only	Freehold	Y					0	0	Environment & Economy	Highways Land
0421/02	6333	Boston,Marsh Lane Front Lynwood,Boston,	0	0	Land only	Freehold	Y					0	0	Environment & Economy	Highways Land
0421/03	6335	Boston,Marsh Lane Front White House Farm,Boston,	0	0	Land only	Freehold	Y					0	0	Environment & Economy	Highways Land
0421/04	6336	Boston,Marsh Lane East Side,Boston,	0	0	Land only	Freehold	Y					0	0	Environment & Economy	Highways Land
0421/05	6337	Boston,Marsh Road West Side,Boston,	0	0	Land only	Freehold	Y					0	0	Environment & Economy	Highways Land
0421/06	7234	Boston,Marsh Lane - Riverside Ind Est (T133514201),Boston,	0	0	Land only	Freehold	Y					0	0	Environment & Economy	Highways Land
0421/07	7235	Boston,Marsh Lane - Riverside Ind Est (T133504198),Boston,	0	0	Land only	Freehold	Y					0	0	Environment & Economy	Highways Land
0421/08	7231	Boston,Marsh Lane - Riverside Ind Est (T133514200),Boston,	0	0	Land only	Freehold	Y					0	0	Environment & Economy	Highways Land
0421/09	7232	Boston,Marsh Lane - Riverside Ind Est (T133574172),Boston,	0	0	Land only	Freehold	Y					0	0	Environment & Economy	Highways Land
0421/10	7236	Boston,Marsh Lane - Riverside Ind Est (T133504202),Boston,	0	0	Land only	Freehold	Y					0	0	Environment & Economy	Highways Land
0429/01	2758	Grantham,New Beacon Road,Grantham,	0	0	Land only	Freehold	Y					0	0	Environment & Economy	Highways Land
0429/02	2759	Grantham,New Beacon Road/Hill Avenue Junction,Grantham,	0	0	Land only	Freehold	Y					0	0	Environment & Economy	Highways Land
0429/03	2754	Grantham,New Beacon Road,Grantham,	0	0	Land only	Freehold	Y					0	0	Environment & Economy	Highways Land
0429/04	2762	Grantham,New Beacon Road/Gorse Road Junction,Grantham,	0	0	Land only	Freehold	Y					0	0	Environment & Economy	Highways Land
0429/05	2757	Grantham,New Beacon Road,Grantham,	0	0	Land only	Freehold	Y					0	0	Environment & Economy	Highways Land
0429/06	2760	Grantham,New Beacon Road,Grantham,	0	0	Land only	Freehold	Y					0	0	Environment & Economy	Highways Land
0429/07	2761	Grantham,New Beacon Road/Gorse Road Junction,Grantham,	0	0	Land only	Freehold	Y					0	0	Environment & Economy	Highways Land

0431/01	6304	Boston,Brothertoft Road Front 34-42 Boston,	0	0	Land only	Freehold	Y				0	0	Environment & Economy	Highways Land
0431/02	6302	Boston,Brothertoft Road Frmtg 46-50,Boston,	0	0	Land only	Freehold	Y				0	0	Environment & Economy	Highways Land
0431/03	6303	Boston,Langrick Road/Brothertoft Road,Boston,	0	0	Land only	Freehold	Y				0	0	Environment & Economy	Highways Land
0431/04	6436	Boston,Coningsby Close/Brothertoft Road,Boston,	0	0	Land only	Freehold	Y				0	0	Environment & Economy	Highways Land
0432/01	3116	Castle Bytham,Countorpe Lane South,Castle Bytham,Grantham,	0	0	Land only	Freehold	Y				0	0	Environment & Economy	Highways Land
0432/02	3117	Castle Bytham,Countorpe Lane East,Castle Bytham,Grantham,	0	0	Land only	Freehold	Y				0	0	Environment & Economy	Highways Land
0439/01	3732	North Carlton,A15/Horncastle Lane Junction SW,North Carlton,Lincoln,	0	0	Land only	Freehold	Y				0	0	Environment & Economy	Highways Land
0439/02	3733	Scampton,A15/Horncastle Lane Junction NW,Scampton,Lincoln,	0	0	Land only	Freehold	Y				0	0	Environment & Economy	Highways Land
0442/01	5560	Crowland,A1073,Crowland,Peterborough,	0	0	Land only	Freehold	Y				0	0	Environment & Economy	Highways Land
0442/02	5561	Crowland,A1073 East Side,Crowland,Peterborough,	0	0	Land only	Freehold	Y				0	0	Environment & Economy	Highways Land
0442/03	5562	Crowland,A1073,Crowland,Peterborough,	0	0	Land only	Freehold	Y				0	0	Environment & Economy	Highways Land
0448/01	4822	South Rauceby,A153/Rauceby Drove X Roads NE,South Rauceby,Sleaford,	0	0	Land only	Freehold	Y				0	0	Environment & Economy	Highways Land
0448/02	4823	South Rauceby,A153/Willoughby Road X Roads SW,South Rauceby,Sleaford,	0	0	Land only	Freehold	Y				0	0	Environment & Economy	Highways Land
0448/03	4824	South Rauceby,A153/Willoughby Road X Roads SE,South Rauceby,Sleaford,	0	0	Land only	Freehold	Y				0	0	Environment & Economy	Highways Land
0450/01	4908	Spalding,St Thomas 's Road/Cross Street Junction W,Spalding,	0	0	Land only	Freehold	Y				0	0	Environment & Economy	Highways Land
0450/02	4909	Spalding,St Thomas 's Road/Cross Street Junction SW,Spalding,	0	0	Land only	Freehold	Y				0	0	Environment & Economy	Highways Land
0450/03	2647	Spalding,London Road/St Thomas 's Road Junction N,Spalding,	0	0	Land only	Freehold	Y				0	0	Environment & Economy	Highways Land
0450/04	4918	Spalding,St Thomas 's Road Fronting 92,Spalding,	0	0	Land only	Freehold	Y				0	0	Environment & Economy	Highways Land
0450/05	5759	Spalding,St Thomas 's Road West Side,Spalding,	0	0	Land only	Freehold	Y				0	0	Environment & Economy	Highways Land
0450/06	5760	Spalding,St Thomas 's Road/Water Lane Junction W,Spalding,	0	0	Land only	Freehold	Y				0	0	Environment & Economy	Highways Land
0450/07	5009	Spalding,St Thomas 's Road Fronting 77,Spalding,	0	0	Land only	Freehold	Y				0	0	Environment & Economy	Highways Land
0450/08	5757	Spalding,St Thomas 's Road/Water Lane Junction SE,Spalding,	0	0	Land only	Freehold	Y				0	0	Environment & Economy	Highways Land
0452/01	3149	Grantham,Trent Road/Harlaxton Road Junction,Grantham,	0	0	Land only	Freehold	Y				0	0	Environment & Economy	Highways Land
0452/02	3159	Grantham,A607 Harlaxton Road,Grantham,	0	0	Land only	Freehold	Y				0	0	Environment & Economy	Highways Land
0452/03	3146	Grantham,Harlaxton Road,Grantham,	0	0	Land only	Freehold	Y				0	0	Environment & Economy	Highways Land
0452/04	3160	Grantham,Harlaxton Road,Grantham,	0	0	Land only	Freehold	Y				0	0	Environment & Economy	Highways Land
0452/05	3147	Grantham,Harlaxton Road/Earlesfld Road Junction,Grantham,	0	0	Land only	Freehold	Y				0	0	Environment & Economy	Highways Land
0452/06	3163	Grantham,A607 Harlaxton Road,Grantham,	0	0	Land only	Freehold	Y				0	0	Environment & Economy	Highways Land
0452/07	3165	Grantham,A607 Harlaxton Road,Grantham,	0	0	Land only	Freehold	Y				0	0	Environment & Economy	Highways Land
0452/08	3166	Grantham,A607 Harlaxton Road,Grantham,	0	0	Land only	Freehold	Y				0	0	Environment & Economy	Highways Land
0452/09	3174	Grantham,A607 Harlaxton Road,Grantham,	0	0	Land only	Freehold	Y				0	0	Environment & Economy	Highways Land
0452/10	3153	Grantham,A607 Harlaxton Road,Grantham,	0	0	Land only	Freehold	Y				0	0	Environment & Economy	Highways Land
0452/11	3148	Grantham,South Side Harlaxton Road,Grantham,	0	0	Land only	Freehold	Y				0	0	Environment & Economy	Highways Land
0452/12	3151	Grantham,Harlaxton Road,Grantham,	0	0	Land only	Freehold	Y				0	0	Environment & Economy	Highways Land
0452/13	3152	Grantham,Harlaxton Road,Grantham,	0	0	Land only	Freehold	Y				0	0	Environment & Economy	Highways Land
0459/01	3518	Bourne,Eastgate/Cherry Holt Road Junction,Bourne,	0	0	Land only	Freehold	Y				0	0	Environment & Economy	Highways Land
0459/02	3511	Bourne,Cherry Holt Road,Bourne,	0	0	Land only	Freehold	Y				0	0	Environment & Economy	Highways Land
0460/03	3519	Bourne,Cherry Holt Road,Bourne,	0	0	Land only	Freehold	Y				0	0	Environment & Economy	Highways Land
0460/01	2935	Grantham,South Side Of Bridge End Road,Grantham,	0	0	Land only	Freehold	Y				0	0	Environment & Economy	Highways Land
0460/02	2933	Grantham,Harrowby Road/Bridge End Road,Grantham,	0	0	Land only	Freehold	Y				0	0	Environment & Economy	Highways Land
0460/03	2931	Grantham,Bridge Road,Grantham,	0	0	Land only	Freehold	Y				0	0	Environment & Economy	Highways Land
0463/04	2932	Grantham,South Parade/Springfield Road,Grantham,	0	0	Land only	Freehold	Y				0	0	Environment & Economy	Highways Land
0463/05	2934	Grantham,Bridge End Road,Grantham,	0	0	Land only	Freehold	Y				0	0	Environment & Economy	Highways Land
0463/06	3248	Bourne,South Street,Bourne,	0	0	Land only	Freehold	Y				0	0	Environment & Economy	Highways Land
0465/02	3249	Bourne,South Road,Bourne,	0	0	Land only	Freehold	Y				0	0	Environment & Economy	Highways Land
0465/03	3250	Bourne,Coggles Causeway,Bourne,	0	0	Land only	Freehold	Y				0	0	Environment & Economy	Highways Land
0485/01	2999	Grantham,Harrowby Lane South Side (Pt Os 63),Londonthorpe & Harrowby Without,Grantham,	0	0	Land only	Freehold	Y				0	0	Environment & Economy	Highways Land
0485/02	3000	Grantham,Harrowby Lane South Side (Pt Os 52 & 40),Londonthorpe & Harrowby Without,Grantham,	0	0	Land only	Freehold	Y				0	0	Environment & Economy	Highways Land
0485/03	3001	Grantham,Harrowby Lane South Side (Pt Os 40 & 38),Londonthorpe & Harrowby Without,Grantham,	0	0	Land only	Freehold	Y				0	0	Environment & Economy	Highways Land
0485/04	2997	Grantham,Harrowby Lane North Side (Pt Os 69),Londonthorpe & Harrowby Without,Grantham,	0	0	Land only	Freehold	Y				0	0	Environment & Economy	Highways Land
0485/05	2998	Grantham,Harrowby Lane North Side (Pt Os 69 & 59),Londonthorpe & Harrowby Without,Grantham,	0	0	Land only	Freehold	Y				0	0	Environment & Economy	Highways Land
0485/06	2996	Grantham,Harrowby Lane South Side (Pt Os 64),Londonthorpe & Harrowby Without,Grantham,	0	0	Land only	Freehold	Y				0	0	Environment & Economy	Highways Land
0485/07	2995	Grantham,Harrowby Lane North Side (Pt Os 75 & 84),Londonthorpe & Harrowby Without,Grantham,	0	0	Land only	Freehold	Y				0	0	Environment & Economy	Highways Land
0487/01	3021	Grantham,Union Street,Grantham,	0	0	Land only	Freehold	Y				0	0	Environment & Economy	Highways Land
0487/02	3022	Grantham,Union Street,Grantham,	0	0	Land only	Freehold	Y				0	0	Environment & Economy	Highways Land
0491/01	7037	Skegness,Richmond Drive,Skegness,	0	0	Land only	Freehold	Y				0	0	Environment & Economy	Highways Land
0491/02	7038	Skegness,Richmond Drive,Skegness,	0	0	Land only	Freehold	Y				0	0	Environment & Economy	Highways Land
0491/03	7039	Skegness,Richmond Drive,Skegness,	0	0	Land only	Freehold	Y				0	0	Environment & Economy	Highways Land
0491/04	7036	Skegness,Richmond Drive West Side,Skegness,	0	0	Land only	Freehold	Y				0	0	Environment & Economy	Highways Land
0504/01	3520	Bourne,Willoughby Road/Tunnel Bank Road Junction,Bourne,	0	0	Land only	Freehold	Y				0	0	Environment & Economy	Highways Land
0504/02	3378	Bourne,Willoughby Road/Wilson 's Road Junction,Bourne,	0	0	Land only	Freehold	Y				0	0	Environment & Economy	Highways Land
0504/03	3379	Bourne,Wilson 's Drove,Bourne,	0	0	Land only	Freehold	Y				0	0	Environment & Economy	Highways Land
0504/04	3380	Bourne,Wilson 's Drove/Long Drove Junction,Bourne,	0	0	Land only	Freehold	Y				0	0	Environment & Economy	Highways Land
0507/01	3095	Carly, A6121, Carly, Stamford,	0	0	Land only	Freehold	Y				0	0	Environment & Economy	Highways Land
0507/02	3097	Carly, A6121 Near Village, Carly, Stamford,	0	0	Land only	Freehold	Y				0	0	Environment & Economy	Highways Land
0507/03	3096	Carly, A6121 Near Grange Farm, Carly, Stamford,	0	0	Land only	Freehold	Y				0	0	Environment & Economy	Highways Land
0516/01		North Thoresby, Fen Lane, North Thoresby, Grimsby,	0	0	Land only	Freehold	Y				0	0	Environment & Economy	Highways Land
0516/02		North Thoresby, Fen Lane, North Thoresby, Grimsby,	150	0	Land only	Freehold	Y				0	0	Environment & Economy	Highways Land
0516/03		North Thoresby, Fen Lane, North Thoresby, Grimsby,	250	0	Land only	Freehold	Y				0	0	Environment & Economy	Highways Land
0516/04	6710	North Thoresby, Thoresby Bridge (t#33569970), North Thoresby, Grimsby,	0	0	Land only	Freehold	Y				0	0	Environment & Economy	Highways Land
0516/05	6912	North Thoresby, Thoresby Bridge (t#33599972), North Thoresby, Grimsby,	0	0	Land only	Freehold	Y				0	0	Environment & Economy	Highways Land
0520/01	2967	Grantham, Elmer Street South (East Side), Grantham,	0	0	Land only	Freehold	Y				0	0	Environment & Economy	Highways Land
0520/02	2968	Grantham, Elmer Street South, Grantham,	0	0	Land only	Freehold	Y				0	0	Environment & Economy	Highways Land
0520/03	2969	Grantham, Elmer St South/St Peter 's Hill, Grantham,	0	0	Land only	Freehold	Y				0	0	Environment & Economy	Highways Land
0522/01	5382	Sutterton, Park Avenue S Side, Sutterton, Boston,	0	0	Land only	Freehold	Y				0	0	Environment & Economy	Highways Land
0522/02	5384	Sutterton, Park Avenue Opposite 32-34, Sutterton, Boston,	0	0	Land only	Freehold	Y				0	0	Environment & Economy	Highways Land
0522/03	5385	Sutterton, E End Park Avenue Turning Area, Sutterton, Boston,	0	0	Land only	Freehold	Y				0	0	Environment & Economy	Highways Land
0522/04	5393	Sutterton, Park Avenue NW Side, Sutterton, Boston,	0	0	Land only	Freehold	Y				0	0	Environment & Economy	Highways Land
0523/01	5577	Holbeach, avens Gate SE/Ravens Bank Junction, Holbeach, Spalding,	0	0	Land only	Freehold	Y				0	0	Environment & Economy	Highways Land
0523/02		Holbeach, B1168 Ravens Gate, Holbeach, Spalding,	75	0	Land only	Freehold	Y				0	0	Environment & Economy	Highways Land
0533/01	4178	Apley, Kingthorpe Station, Apley, Lincoln,	0	0	Land only	Freehold	Y				0	0	Environment & Economy	Highways Land

0533/02		Bardney,Horncastle Road,Bardney,Lincoln,	0	0	Land only	Freehold	Y				0	0	Environment & Economy	Highways Land
0541/01	2790	Barkston,A607 Barkston/Honington,Barkston,Grantham,	0	0	Land only	Freehold	Y				0	0	Environment & Economy	Highways Land
0541/02	2817	Honington,Lincoln Road/Sleaford Road,Honington,Grantham,	0	0	Land only	Freehold	Y				0	0	Environment & Economy	Highways Land
0541/03	2787	Honington,A607,Honington,Grantham,	0	0	Land only	Freehold	Y				0	0	Environment & Economy	Highways Land
0541/04	2816	Honington,A607,Honington,Grantham,	0	0	Land only	Freehold	Y				0	0	Environment & Economy	Highways Land
0547/01	6318	Boston,West St/Queen St Junction,Boston,	650	0	Land only	Freehold	Y				0	0	Environment & Economy	Highways Land
0547/02		Boston,Sleaford Road/West Street & Queen Street Junction,Boston,	0	0	Land only	Freehold	Y				0	0	Environment & Economy	Highways Land
0547/03		Boston,Queen Street,Boston,	0	0	Land only	Freehold	Y				0	0	Environment & Economy	Highways Land
0554/01	5399	Moulton,Long Lane East Side,Moulton,Spalding,	0	0	Land only	Freehold	Y				0	0	Environment & Economy	Highways Land
0554/02	5400	Moulton,Broad Lane SE Side (Tf29082307),Moulton,Spalding,	0	0	Land only	Freehold	Y				0	0	Environment & Economy	Highways Land
0554/03	5401	Moulton,Broad Lane East Side,Moulton,Spalding,	0	0	Land only	Freehold	Y				0	0	Environment & Economy	Highways Land
0554/04	5402	Moulton,Broad Lane Fronting 4-16,Moulton,Spalding,	0	0	Land only	Freehold	Y				0	0	Environment & Economy	Highways Land
0554/05	5406	Moulton,Broad Lane North-West Side,Moulton,Spalding,	0	0	Land only	Freehold	Y				0	0	Environment & Economy	Highways Land
0554/06	5436	Moulton,Broad Lane Fronting 7,Moulton,Spalding,	0	0	Land only	Freehold	Y				0	0	Environment & Economy	Highways Land
0554/07	5404	Moulton,Broad Lane Fronting 17,Moulton,Spalding,	0	0	Land only	Freehold	Y				0	0	Environment & Economy	Highways Land
0554/08	5405	Moulton,Broad Lane Fronting Nos 33-53,Moulton,Spalding,	0	0	Land only	Freehold	Y				0	0	Environment & Economy	Highways Land
0554/09	6097	Moulton,Broad Lane NW Side,Moulton,Spalding,	0	0	Land only	Freehold	Y				0	0	Environment & Economy	Highways Land
0580/01	4192	Cranwell,NE Willow Lane/Harrington Rise,Cranwell,Sleaford,	0	0	Land only	Freehold	Y				0	0	Environment & Economy	Highways Land
0580/02	4193	Cranwell,SE Willow Lane/Harrington Rise,Cranwell,Sleaford,	0	0	Land only	Freehold	Y				0	0	Environment & Economy	Highways Land
0580/03	4194	Cranwell,Willow Lane,Cranwell,Sleaford,	0	0	Land only	Freehold	Y				0	0	Environment & Economy	Highways Land
0586/01	5735	Boston,Kingsway Fronting 61,Boston,	0	0	Land only	Freehold	Y				0	0	Environment & Economy	Highways Land
0586/02	5734	Boston,Kingsway Fronting 33,Boston,	0	0	Land only	Freehold	Y				0	0	Environment & Economy	Highways Land
0609/01	7222	Skegness,St Andrews Drive/NW Sea View Road,Skegness,	0	0	Land only	Freehold	Y				0	0	Environment & Economy	Highways Land
0609/02	7221	Skegness,St Andrews Drive/SW Nth Shore Road,Skegness,	0	0	Land only	Freehold	Y				0	0	Environment & Economy	Highways Land
0609/03	7220	Skegness,St Andrews Drive/NE Sea View Road,Skegness,	0	0	Land only	Freehold	Y				0	0	Environment & Economy	Highways Land
0610/01	7081	Skegness,Beacon Way,Skegness,	0	0	Land only	Freehold	Y				0	0	Environment & Economy	Highways Land
0610/02	7077	Skegness,Beacon Way,Skegness,	0	0	Land only	Freehold	Y				0	0	Environment & Economy	Highways Land
0610/03	7078	Skegness,Beacon Way,Skegness,	0	0	Land only	Freehold	Y				0	0	Environment & Economy	Highways Land
0610/04	7080	Skegness,Beacon Way,Skegness,	0	0	Land only	Freehold	Y				0	0	Environment & Economy	Highways Land
0610/05	7079	Skegness,Beacon Way,Skegness,	0	0	Land only	Freehold	Y				0	0	Environment & Economy	Highways Land
0611/01	7216	Skegness,Ne Side Church Lane,Winthorpe,Skegness,	0	0	Land only	Freehold	Y				0	0	Environment & Economy	Highways Land
0611/02	7215	Skegness,Sw Side Church Lane,Winthorpe,Skegness,	0	0	Land only	Freehold	Y				0	0	Environment & Economy	Highways Land
0611/03	4794	Skegness,South Side Church Lane,Winthorpe,Skegness,	0	0	Land only	Freehold	Y				0	0	Environment & Economy	Highways Land
0612/01	7217	Skegness,Church Road East Side,Skegness,	0	0	Land only	Freehold	Y				0	0	Environment & Economy	Highways Land
0612/02	7218	Skegness,Church Road NE Side,Skegness,	0	0	Land only	Freehold	Y				0	0	Environment & Economy	Highways Land
0612/03	7219	Skegness,Church Road Extension,Skegness,	0	0	Land only	Freehold	Y				0	0	Environment & Economy	Highways Land
0617/01	4258	Lincoln,Yarborough Crescent/Burton Road Junction NE,Lincoln,	0	0	Land only	Freehold	Y				0	0	Environment & Economy	Highways Land
0617/02	4259	Lincoln,Yarborough Crescent/Burton Road Junction SE,Lincoln,	0	0	Land only	Freehold	Y				0	0	Environment & Economy	Highways Land
0631/01	6611	Friskney,Fen Bank NW,Friskney,Boston,	0	0	Land only	Freehold	Y				0	0	Environment & Economy	Highways Land
0631/02	6612	Friskney,Old Fen Road,Friskney,Boston,	0	0	Land only	Freehold	Y				0	0	Environment & Economy	Highways Land
0631/03	7030	Skegness,NW Lumley Road/Rutland Road Junction,Skegness,	0	0	Land only	Freehold	Y				0	0	Environment & Economy	Highways Land
0631/04	7029	Skegness,Lumley Road,Skegness,	0	0	Land only	Freehold	Y				0	0	Environment & Economy	Highways Land
0639/01	2863	Stamford,East Street & St Paul's Street Junction,Stamford,	0	0	Land only	Freehold	Y				0	0	Environment & Economy	Highways Land
0639/02	2813	Stamford,East Street Nr Ambulance Stn,Stamford,	0	0	Land only	Freehold	Y				0	0	Environment & Economy	Highways Land
0639/03	2865	Stamford,East Street and Elm Street Corner,Stamford,	0	0	Land only	Freehold	Y				0	0	Environment & Economy	Highways Land
0639/04	2862	Stamford,East Street,Stamford,	0	0	Land only	Freehold	Y				0	0	Environment & Economy	Highways Land
0639/05	2864	Stamford,A16 & East Street Corner,Stamford,	0	0	Land only	Freehold	Y				0	0	Environment & Economy	Highways Land
0639/06	2861	Stamford,East Street & Conduit Road Corner,Stamford,	0	0	Land only	Freehold	Y				0	0	Environment & Economy	Highways Land
0645/01	3223	Stamford,Radcliffe Road/Little Casterton Road,Stamford,	0	0	Land only	Freehold	Y				0	0	Environment & Economy	Highways Land
0645/02	3222	Stamford,Radcliffe Road/North Street,Stamford,	0	0	Land only	Freehold	Y				0	0	Environment & Economy	Highways Land
0645/03	2589	Stamford,Radcliffe Road/New Cross Road Junction,Stamford,	0	0	Land only	Freehold	Y				0	0	Environment & Economy	Highways Land
0645/04	3221	Stamford,Radcliffe Road South,Stamford,	0	0	Land only	Freehold	Y				0	0	Environment & Economy	Highways Land
0647/01	3658	Stamford,Rock Road North Side,Stamford,	0	0	Land only	Freehold	Y				0	0	Environment & Economy	Highways Land
0647/02	3657	Stamford,Rock Road South Side,Stamford,	0	0	Land only	Freehold	Y				0	0	Environment & Economy	Highways Land
0652/01	6322	Boston,Woodville Road Fronting 87,Boston,	0	0	Land only	Freehold	Y				0	0	Environment & Economy	Highways Land
0652/02	6321	Boston,Woodville Road Fronting 150A,Boston,	0	0	Land only	Freehold	Y				0	0	Environment & Economy	Highways Land
0653/01	6332	Boston,North Forty Foot Bank Front 6,Boston,	0	0	Land only	Freehold	Y				0	0	Environment & Economy	Highways Land
0653/02	6331	Boston,North Forty Foot Bank Front 1,Boston,	0	0	Land only	Freehold	Y				0	0	Environment & Economy	Highways Land
0654/01	6499	Boston,Tower Road South Side,Boston,	0	0	Land only	Freehold	Y				0	0	Environment & Economy	Highways Land
0654/02	6500	Boston,Tower Road/Margaret Drive Junction,Boston,	0	0	Land only	Freehold	Y				0	0	Environment & Economy	Highways Land
0654/03	6498	Boston,Tower Road Fronting 69-99,Boston,	0	0	Land only	Freehold	Y				0	0	Environment & Economy	Highways Land
0655/01	3456	Stamford,Cliff Road West Side,Stamford,	0	0	Land only	Freehold	Y				0	0	Environment & Economy	Highways Land
0655/02	3454	Stamford,North Street,Stamford,	0	0	Land only	Freehold	Y				0	0	Environment & Economy	Highways Land
0656/01	2768	Stamford,Bath Row (south East Side),Stamford,	0	0	Land only	Freehold	Y				0	0	Environment & Economy	Highways Land
0656/02	2978	Stamford,Bath Row (north West),Stamford,	0	0	Land only	Freehold	Y				0	0	Environment & Economy	Highways Land
0657/01	3407	Stamford,Wothorpe Road (NE Side South),Stamford,	0	0	Land only	Freehold	Y				0	0	Environment & Economy	Highways Land
0657/02	3408	Stamford,Wothorpe Road,Stamford,	0	0	Land only	Freehold	Y				0	0	Environment & Economy	Highways Land
0657/03	3406	Stamford,Wothorpe Road (NE Side North),Stamford,	0	0	Land only	Freehold	Y				0	0	Environment & Economy	Highways Land
0659/01	3430	Stamford,West Street,Stamford,	0	0	Land only	Freehold	Y				0	0	Environment & Economy	Highways Land
0659/02	3431	Stamford,West Street/Tinwell Road Junction,Stamford,	0	0	Land only	Freehold	Y				0	0	Environment & Economy	Highways Land
0659/03	3432	Stamford,West Street (Adjacent Queens Walk),Stamford,	0	0	Land only	Freehold	Y				0	0	Environment & Economy	Highways Land
0659/04	3433	Stamford,West Steet (rear Rutland Terrace),Stamford,	0	0	Land only	Freehold	Y				0	0	Environment & Economy	Highways Land
0660/01	6356	Boston,West Street North Side,Boston,	0	0	Land only	Freehold	Y				0	0	Environment & Economy	Highways Land
0660/02	6357	Boston,West Street South Side,Boston,	0	0	Land only	Freehold	Y				0	0	Environment & Economy	Highways Land
0661/01	6463	Boston,Robin Hood's Walk Fronting Fire Station,Boston,	0	0	Land only	Freehold	Y				0	0	Environment & Economy	Highways Land
0661/02	6462	Boston,Robin Hood's Walk Fronting 91-93,Boston,	0	0	Land only	Freehold	Y				0	0	Environment & Economy	Highways Land
0661/03	6460	Boston,Robin Hood's Walk Fronting 99,Boston,	0	0	Land only	Freehold	Y				0	0	Environment & Economy	Highways Land
0661/04	6461	Boston,Robin Hood's Walk Fronting 101,Boston,	0	0	Land only	Freehold	Y				0	0	Environment & Economy	Highways Land
0661/05	6459	Boston,Green Lane East Side,Boston,	0	0	Land only	Freehold	Y				0	0	Environment & Economy	Highways Land
0671/01	6366	Boston,Tattershall Road,Boston,	0	0	Land only	Freehold	Y				0	0	Environment & Economy	Highways Land
0671/02	6365	Boston,Tattershall Road SW Side,Boston,	0	0	Land only	Freehold	Y				0	0	Environment & Economy	Highways Land

0672/01	2700	Boston,SW Mitre Lane/Silver Street Junction,Boston,	0	0	Land only	Freehold	Y				0	0	Environment & Economy	Highways Land
0672/02	3936	Boston,NW Mitre Lane/Silver Street Junction,Boston,	0	0	Land only	Freehold	Y				0	0	Environment & Economy	Highways Land
0672/03	3938	Boston,Mitre Lane/Silver Street,Boston,	15	0	Land only	Freehold	Y				0	0	Environment & Economy	Highways Land
0672/04	3937	Boston,Silver Street,Boston,	0	0	Land only	Freehold	Y				0	0	Environment & Economy	Highways Land
0686/01	4016	Lincoln,Yarborough Road/West Parade Junction,Lincoln,	0	0	Land only	Freehold	Y				0	0	Environment & Economy	Highways Land
0686/02	3584	Lincoln,Tritton Road,Lincoln,	0	0	Land only	Freehold	Y				0	0	Environment & Economy	Highways Land
0686/03	3187	Lincoln,Railway Line Off Coulson Road,Lincoln,	0	0	Land only	Freehold	Y				0	0	Environment & Economy	Highways Land
0686/04	5862	Lincoln,Tritton Road,Lincoln,	0	0	Land only	Freehold	Y				0	0	Environment & Economy	Highways Land
0702/01	3506	Stamford,South Side Of Wharf Road,Stamford,	0	0	Land only	Freehold	Y				0	0	Environment & Economy	Highways Land
0702/02	3508	Stamford,North Side Of Wharf Road,Stamford,	0	0	Land only	Freehold	Y				0	0	Environment & Economy	Highways Land
0702/03	3509	Stamford,Wharf Road/Brownlow Street,Stamford,	0	0	Land only	Freehold	Y				0	0	Environment & Economy	Highways Land
0712/01	6898	Mablethorpe,High Street,Mablethorpe,	0	0	Land only	Freehold	Y				0	0	Environment & Economy	Highways Land
0712/02	6897	Mablethorpe,High Street,Mablethorpe,	0	0	Land only	Freehold	Y				0	0	Environment & Economy	Highways Land
0712/03	6896	Mablethorpe,High Street,Mablethorpe,	0	0	Land only	Freehold	Y				0	0	Environment & Economy	Highways Land
0712/04	6894	Mablethorpe,High Street (A1104) SE Side,Mablethorpe,	0	0	Land only	Freehold	Y				0	0	Environment & Economy	Highways Land
0712/05	6895	Mablethorpe,High Street,Mablethorpe,	0	0	Land only	Freehold	Y				0	0	Environment & Economy	Highways Land
0713/01	6844	Mablethorpe,Seaholme Road (A52) South Side,Mablethorpe,	0	0	Land only	Freehold	Y				0	0	Environment & Economy	Highways Land
0713/02	6845	Mablethorpe,Seaholme Road North West Side,Mablethorpe,	0	0	Land only	Freehold	Y				0	0	Environment & Economy	Highways Land
0713/03	6846	Mablethorpe,Seaholme Road (A52) North Side,Mablethorpe,	0	0	Land only	Freehold	Y				0	0	Environment & Economy	Highways Land
0713/04	6847	Mablethorpe,Seaholme Road,Mablethorpe,	0	0	Land only	Freehold	Y				0	0	Environment & Economy	Highways Land
0715/01	6893	Mablethorpe,Quebec Road NE Side,Mablethorpe,	0	0	Land only	Freehold	Y				0	0	Environment & Economy	Highways Land
0715/02	6887	Mablethorpe,Quebec Road SW Side,Mablethorpe,	0	0	Land only	Freehold	Y				0	0	Environment & Economy	Highways Land
0715/03	6888	Mablethorpe,Quebec Road SW Side,Mablethorpe,	0	0	Land only	Freehold	Y				0	0	Environment & Economy	Highways Land
0715/04	6890	Mablethorpe,SW Quebec Road/Meers Bank Junction,Mablethorpe,	0	0	Land only	Freehold	Y				0	0	Environment & Economy	Highways Land
0715/05	6889	Mablethorpe,Quebec Road/Links Avenue Junction SE,Mablethorpe,	0	0	Land only	Freehold	Y				0	0	Environment & Economy	Highways Land
0717/01	4367	Branston,B1190 SW Side Branston Booths,Branston,Lincoln,	0	0	Land only	Freehold	Y				0	0	Environment & Economy	Highways Land
0717/02	4368	Branston,B1190 SW Side Branston Booths,Branston,Lincoln,	0	0	Land only	Freehold	Y				0	0	Environment & Economy	Highways Land
0722/01	6852	Mablethorpe,A1104 South East Side,Mablethorpe,	0	0	Land only	Freehold	Y				0	0	Environment & Economy	Highways Land
0722/02	6854	Mablethorpe,A1104/Mile Lane SW Junction,Mablethorpe,	0	0	Land only	Freehold	Y				0	0	Environment & Economy	Highways Land
0722/03	6855	Mablethorpe,Alford Road/A1031 North West Junction,Mablethorpe,	0	0	Land only	Freehold	Y				0	0	Environment & Economy	Highways Land
0722/04	6853	Mablethorpe,Theddlethorpe Road/A1104 NE Junction,Mablethorpe,	0	0	Land only	Freehold	Y				0	0	Environment & Economy	Highways Land
0722/05	6849	Mablethorpe,Alford Road North Side,Mablethorpe,	0	0	Land only	Freehold	Y				0	0	Environment & Economy	Highways Land
0722/06	6850	Mablethorpe,Alford Road/Church Lane SW Junction,Mablethorpe,	0	0	Land only	Freehold	Y				0	0	Environment & Economy	Highways Land
0722/07	6851	Mablethorpe,Alford Road/Church Lane SE Junction,Mablethorpe,	0	0	Land only	Freehold	Y				0	0	Environment & Economy	Highways Land
0734/01	4534	North Hykeham,Meadow Lane,North Hykeham,Lincoln,	0	0	Land only	Freehold	Y				0	0	Environment & Economy	Highways Land
0734/02	4535	North Hykeham,Meadow Lane,North Hykeham,Lincoln,	0	0	Land only	Freehold	Y				0	0	Environment & Economy	Highways Land
0734/03		Laughterton,Home Farm Close,Laughterton,Gainsborough,	0	0	Land only	Freehold	Y				0	0	Environment & Economy	Highways Land
0734/04	5025	Stewton,A16/A157 Bypass,Stewton,Louth,	0	0	Land only	Freehold	Y				0	0	Environment & Economy	Highways Land
0734/05	5139	Legbourne,A16/A157 Bypass Junction (East),Legbourne,Louth,	0	0	Land only	Freehold	Y				0	0	Environment & Economy	Highways Land
0734/06	5169	Legbourne,A17/A157 Bypass (South),Legbourne,Louth,	0	0	Land only	Freehold	Y				0	0	Environment & Economy	Highways Land
0734/07	5212	Stewton,A16/A157 Bypass (West),Stewton,Louth,	0	0	Land only	Freehold	Y				0	0	Environment & Economy	Highways Land
0734/08	5732	Legbourne,A16/A157 Bypass Junction (West),Legbourne,Louth,	0	0	Land only	Freehold	Y				0	0	Environment & Economy	Highways Land
0734/09	4819	North Rauceby,South East Side Main Street,North Rauceby,Sleaford,	0	0	Land only	Freehold	Y				0	0	Environment & Economy	Highways Land
0734/10	4820	North Rauceby,North West Side Main Street,North Rauceby,Sleaford,	0	0	Land only	Freehold	Y				0	0	Environment & Economy	Highways Land
0754/01	7203	Ingoldmells,Sea Lane South Side,Ingoldmells,Skegness,	0	0	Land only	Freehold	Y				0	0	Environment & Economy	Highways Land
0754/02	7194	Ingoldmells,NW Sea Lane/Roman Bank Junction,Ingoldmells,Skegness,	0	0	Land only	Freehold	Y				0	0	Environment & Economy	Highways Land
0754/03	7199	Ingoldmells,Sea Lane North Side,Ingoldmells,Skegness,	0	0	Land only	Freehold	Y				0	0	Environment & Economy	Highways Land
0754/04	7193	Ingoldmells,NE High Street/Festival Avenue Junction,Ingoldmells,Skegness,	0	0	Land only	Freehold	Y				0	0	Environment & Economy	Highways Land
0754/05	7197	Ingoldmells,Sea Lane North Side,Ingoldmells,Skegness,	0	0	Land only	Freehold	Y				0	0	Environment & Economy	Highways Land
0754/06	7198	Ingoldmells,Sea Lane North Side,Ingoldmells,Skegness,	0	0	Land only	Freehold	Y				0	0	Environment & Economy	Highways Land
0769/01	4325	North Scarle,Eagle/North Scarle Road,North Scarle,Lincoln,	0	0	Land only	Freehold	Y				0	0	Environment & Economy	Highways Land
0769/02	4328	North Scarle,Eagle/North Scarle Road,North Scarle,Lincoln,	0	0	Land only	Freehold	Y				0	0	Environment & Economy	Highways Land
0769/03	4326	North Scarle,Eagle/North Scarle Road,North Scarle,Lincoln,	0	0	Land only	Freehold	Y				0	0	Environment & Economy	Highways Land
0769/04	4327	North Scarle,Eagle/North Scarle Road,North Scarle,Lincoln,	0	0	Land only	Freehold	Y				0	0	Environment & Economy	Highways Land
0769/05	4324	North Scarle,Eagle/North Scarle Road,North Scarle,Lincoln,	0	0	Land only	Freehold	Y				0	0	Environment & Economy	Highways Land
0775/01	7164	Ingoldmells,Roman Bank West Side (Tf57106958),Ingoldmells,Skegness,	0	0	Land only	Freehold	Y				0	0	Environment & Economy	Highways Land
0775/02	7165	Ingoldmells,Roman Bank West Side (Tf57126939),Ingoldmells,Skegness,	0	0	Land only	Freehold	Y				0	0	Environment & Economy	Highways Land
0775/03	7158	Ingoldmells,Anchor Lane South Side (Tf55896945),Ingoldmells,Skegness,	0	0	Land only	Freehold	Y				0	0	Environment & Economy	Highways Land
0775/04	7159	Ingoldmells,Anchor Lane North Side (Tf556656938),Ingoldmells,Skegness,	0	0	Land only	Freehold	Y				0	0	Environment & Economy	Highways Land
0775/05	7160	Ingoldmells,Anchor Lane North Side (Tf55866946),Ingoldmells,Skegness,	0	0	Land only	Freehold	Y				0	0	Environment & Economy	Highways Land
0775/06	7161	Ingoldmells,Anchor Lane North Side (Tf56406954),Ingoldmells,Skegness,	0	0	Land only	Freehold	Y				0	0	Environment & Economy	Highways Land
0775/07	7162	Ingoldmells,Anchor Lane South Side (Tf56706966),Ingoldmells,Skegness,	0	0	Land only	Freehold	Y				0	0	Environment & Economy	Highways Land
0775/08	7163	Ingoldmells,Anchor Lane North Side (Tf56926967),Ingoldmells,Skegness,	0	0	Land only	Freehold	Y				0	0	Environment & Economy	Highways Land
0792/01	7187	Ingoldmells,Chapel Road (A52) East Side (Tf56006890),Ingoldmells,Skegness,	0	0	Land only	Freehold	Y				0	0	Environment & Economy	Highways Land
0792/02	7188	Ingoldmells,Chapel Road (A52) East Side (Tf56016905),Ingoldmells,Skegness,	0	0	Land only	Freehold	Y				0	0	Environment & Economy	Highways Land
0792/03	7189	Ingoldmells,Chapel Road (A52) NW Side (Tf56016895),Ingoldmells,Skegness,	0	0	Land only	Freehold	Y				0	0	Environment & Economy	Highways Land
0792/04	7190	Ingoldmells,Chapel Road (A52) SW Side,Ingoldmells,Skegness,	0	0	Land only	Freehold	Y				0	0	Environment & Economy	Highways Land
0792/05	7191	Ingoldmells,Chapel Road (A52) North Side,Ingoldmells,Skegness,	0	0	Land only	Freehold	Y				0	0	Environment & Economy	Highways Land
0793/01	4019	Chapel St Leonards,A52/Trunch Lane Junction,Chapel St Leonards,Skegness,	0	0	Land only	Freehold	Y				0	0	Environment & Economy	Highways Land
0793/02	4021	Addlethorpe,A52 East Side,Addlethorpe,Skegness,	0	0	Land only	Freehold	Y				0	0	Environment & Economy	Highways Land
0793/03	4023	Addlethorpe,A52 East Side,Addlethorpe,Skegness,	0	0	Land only	Freehold	Y				0	0	Environment & Economy	Highways Land
0793/04	4024	Addlethorpe,A52 West Side,Addlethorpe,Skegness,	0	0	Land only	Freehold	Y				0	0	Environment & Economy	Highways Land
0793/05	4025	Addlethorpe,A52 East Side,Addlethorpe,Skegness,	0	0	Land only	Freehold	Y				0	0	Environment & Economy	Highways Land
0793/06	4026	Ingoldmells,A52 East Side,Ingoldmells,Skegness,	0	0	Land only	Freehold	Y				0	0	Environment & Economy	Highways Land
0793/07	4020	Addlethorpe,A52 West Side,Addlethorpe,Skegness,	0	0	Land only	Freehold	Y				0	0	Environment & Economy	Highways Land
0793/08	4018	Chapel St Leonards,A52 West Side (Tf55187111),Chapel St Leonards,Skegness,	0	0	Land only	Freehold	Y				0	0	Environment & Economy	Highways Land
0793/09	4022	Addlethorpe,A52 West Side,Addlethorpe,Skegness,	0	0	Land only	Freehold	Y				0	0	Environment & Economy	Highways Land
0793/10	4017	Chapel St Leonards,A52 East Side,Chapel St Leonards,Skegness,	0	0	Land only	Freehold	Y				0	0	Environment & Economy	Highways Land
0806/01	5131	Wellingore,Wellingore Hill East Side,Wellingore,Lincoln,	0	0	Land only	Freehold	Y				0	0	Environment & Economy	Highways Land
0806/02	5133	Wellingore,Wellingore Hill NW Side,Wellingore,Lincoln,	0	0	Land only	Freehold	Y				0	0	Environment & Economy	Highways Land
0806/03	5134	Wellingore,A607 Cliff Road,Wellingore,Lincoln,	0	0	Land only	Freehold	Y				0	0	Environment & Economy	Highways Land

0806/04	5135	Wellingore,Cliff Road/Barnes Lane Junction,Wellingore,Lincoln,	0	0	Land only	Freehold	Y					0	0	Environment & Economy	Highways Land
0806/05	5132	Wellingore,Cliff Road West Side,Wellingore,Lincoln,	0	0	Land only	Freehold	Y					0	0	Environment & Economy	Highways Land
0817/01	4043	Alford,Church Street,Alford,Skegness,	0	0	Land only	Freehold	Y					0	0	Environment & Economy	Highways Land
0817/02	4044	Alford,Church Street,Alford,Skegness,	0	0	Land only	Freehold	Y					0	0	Environment & Economy	Highways Land
0817/03	4045	Alford,Church Street,Alford,Skegness,	0	0	Land only	Freehold	Y					0	0	Environment & Economy	Highways Land
0817/04	4046	Alford,Church Street,Alford,Skegness,	0	0	Land only	Freehold	Y					0	0	Environment & Economy	Highways Land
0818/01	4050	Alford,South Street,Alford,Skegness,	0	0	Land only	Freehold	Y					0	0	Environment & Economy	Highways Land
0818/02	4051	Alford,Farlesthorpe Road/Willoughby Road,Alford,	0	0	Land only	Freehold	Y					0	0	Environment & Economy	Highways Land
0818/03	4052	Alford,South Street,Alford,	0	0	Land only	Freehold	Y					0	0	Environment & Economy	Highways Land
0819/01	4054	Saleby With Thoreshorpe,East Street (West Side),Saleby With Thoreshorpe,Alford,	0	0	Land only	Freehold	Y					0	0	Environment & Economy	Highways Land
0819/02	4056	Alford,East Street (East Side),Alford,Skegness,	0	0	Land only	Freehold	Y					0	0	Environment & Economy	Highways Land
0819/03	4057	Alford,East Street (West Side),Alford,Skegness,	0	0	Land only	Freehold	Y					0	0	Environment & Economy	Highways Land
0819/04	4055	Saleby With Thoreshorpe,East Street (East Side),Saleby With Thoreshorpe,Alford,	0	0	Land only	Freehold	Y					0	0	Environment & Economy	Highways Land
0819/05	4058	Alford,East Street (North Of Windmill),Alford,Skegness,	0	0	Land only	Freehold	Y					0	0	Environment & Economy	Highways Land
0842/01	2475	Saxilby,Skellingthorpe Road,Saxilby,Alford,	0	0	Land only	Freehold	Y					0	0	Environment & Economy	Highways Land
0842/02	3208	Saxilby,Queensway,Saxilby,Alford,	0	0	Land only	Freehold	Y					0	0	Environment & Economy	Highways Land
0842/03	3203	Saxilby,Broadholme Road,Saxilby,Alford,	0	0	Land only	Freehold	Y					0	0	Environment & Economy	Highways Land
0842/04	3204	Saxilby,Gainsborough Road (A57),Saxilby,Alford,	0	0	Land only	Freehold	Y					0	0	Environment & Economy	Highways Land
0842/05	3202	Saxilby,Mill Lane/A57,Saxilby,Alford,	0	0	Land only	Freehold	Y					0	0	Environment & Economy	Highways Land
0844/01	2477	Saxilby,Church Road,Saxilby,Alford,	0	0	Land only	Freehold	Y					0	0	Environment & Economy	Highways Land
0844/02	2639	Saxilby,Church Lane,Saxilby,Alford,	0	0	Land only	Freehold	Y					0	0	Environment & Economy	Highways Land
0855/01	6900	Sutton On Sea,Nw Side Of Alford Road,Sutton On Sea,Mablethorpe,	0	0	Land only	Freehold	Y					0	0	Environment & Economy	Highways Land
0855/02	6901	Sutton On Sea,Se Side Alford Road,Sutton On Sea,Mablethorpe,	0	0	Land only	Freehold	Y					0	0	Environment & Economy	Highways Land
0855/03	6902	Mablethorpe,West Side Golf Road,Mablethorpe,	0	0	Land only	Freehold	Y					0	0	Environment & Economy	Highways Land
0855/04	6899	Sutton On Sea,Se Side Alford Road,Sutton On Sea,Mablethorpe,	0	0	Land only	Freehold	Y					0	0	Environment & Economy	Highways Land
0872/01	6857	Sutton On Sea,Huttoft Road NW (Tf51948118),Sutton On Sea,Mablethorpe,	0	0	Land only	Freehold	Y					0	0	Environment & Economy	Highways Land
0872/02	6859	Sutton On Sea,Huttoft Road (Tf51938106),Sutton On Sea,Mablethorpe,	0	0	Land only	Freehold	Y					0	0	Environment & Economy	Highways Land
0872/03	6863	Sutton On Sea,Huttoft Road W Side (Tf52368046),Sutton On Sea,Mablethorpe,	0	0	Land only	Freehold	Y					0	0	Environment & Economy	Highways Land
0872/04	6860	Sutton On Sea,Huttoft Road South West Side,Sutton On Sea,Mablethorpe,	0	0	Land only	Freehold	Y					0	0	Environment & Economy	Highways Land
0872/05	6861	Sutton On Sea,Huttoft Road,Sutton On Sea,Mablethorpe,	0	0	Land only	Freehold	Y					0	0	Environment & Economy	Highways Land
0872/06	6871	Sutton On Sea,Huttoft Road W Side (Tf51917940),Sutton On Sea,Mablethorpe,	0	0	Land only	Freehold	Y					0	0	Environment & Economy	Highways Land
0872/07	6868	Sutton On Sea,Huttoft Road W Side (Tf52287971),Sutton On Sea,Mablethorpe,	0	0	Land only	Freehold	Y					0	0	Environment & Economy	Highways Land
0872/08	6869	Sutton On Sea,Huttoft Road SE Side (Tf52307971),Sutton On Sea,Mablethorpe,	0	0	Land only	Freehold	Y					0	0	Environment & Economy	Highways Land
0872/09	6870	Sutton On Sea,Huttoft Road SE Side (Tf52057955),Sutton On Sea,Mablethorpe,	0	0	Land only	Freehold	Y					0	0	Environment & Economy	Highways Land
0872/10	6866	Sutton On Sea,Huttoft Road E Side (Tf52398030),Sutton On Sea,Mablethorpe,	0	0	Land only	Freehold	Y					0	0	Environment & Economy	Highways Land
0872/11	6864	Sutton On Sea,Huttoft Road W Side (Tf52378020),Sutton On Sea,Mablethorpe,	0	0	Land only	Freehold	Y					0	0	Environment & Economy	Highways Land
0872/12	6865	Sutton On Sea,Huttoft Road W Side (Tf52368013),Sutton On Sea,Mablethorpe,	0	0	Land only	Freehold	Y					0	0	Environment & Economy	Highways Land
0872/13	6867	Sutton On Sea,Huttoft Road E Side (Tf52388002),Sutton On Sea,Mablethorpe,	0	0	Land only	Freehold	Y					0	0	Environment & Economy	Highways Land
0872/14	6862	Sutton On Sea,Huttoft Road SW (Tf52248061),Sutton On Sea,Mablethorpe,	0	0	Land only	Freehold	Y					0	0	Environment & Economy	Highways Land
0872/15	6868	Sutton On Sea,Huttoft Road (Tf51968125),Sutton On Sea,Mablethorpe,	0	0	Land only	Freehold	Y					0	0	Environment & Economy	Highways Land
0872/16	3722	Sutton On Sea,Station Road & Level Crossing Junction,Sutton On Sea,Mablethorpe,	0	0	Land only	Freehold	Y					0	0	Environment & Economy	Highways Land
0873/01	6880	Sutton On Sea,Trusthorpe Road A52 Fronting 11,Sutton On Sea,Mablethorpe,	0	0	Land only	Freehold	Y					0	0	Environment & Economy	Highways Land
0873/02	6879	Sutton On Sea,Trusthorpe Road A52 Fronting 9,Sutton On Sea,Mablethorpe,	0	0	Land only	Freehold	Y					0	0	Environment & Economy	Highways Land
0873/03	6877	Sutton On Sea,Marine Avenue/High Street SE Junction,Sutton On Sea,Mablethorpe,	0	0	Land only	Freehold	Y					0	0	Environment & Economy	Highways Land
0873/04	6885	Sutton On Sea,High Street A52 East Side,Sutton On Sea,Mablethorpe,	0	0	Land only	Freehold	Y					0	0	Environment & Economy	Highways Land
0873/05	6878	Sutton On Sea,Station Road A52 Fronting 33/33A,Sutton On Sea,Mablethorpe,	0	0	Land only	Freehold	Y					0	0	Environment & Economy	Highways Land
0873/06	6884	Sutton On Sea,Trusthorpe Road/Marine Avenue NW Junction,Sutton On Sea,Mablethorpe,	0	0	Land only	Freehold	Y					0	0	Environment & Economy	Highways Land
0873/07	6882	Sutton On Sea,High Street A52 Fronting 44,Sutton On Sea,Mablethorpe,	0	0	Land only	Freehold	Y					0	0	Environment & Economy	Highways Land
0873/08	6881	Sutton On Sea,Trusthorpe Rd Fronting Social Clu,Sutton On Sea,Mablethorpe,	0	0	Land only	Freehold	Y					0	0	Environment & Economy	Highways Land
0873/09	6874	Sutton On Sea,Station Road A52 SW Side,Sutton On Sea,Mablethorpe,	0	0	Land only	Freehold	Y					0	0	Environment & Economy	Highways Land
0873/10	6875	Sutton On Sea,Station Road A52 West Side,Sutton On Sea,Mablethorpe,	0	0	Land only	Freehold	Y					0	0	Environment & Economy	Highways Land
0873/11	6876	Sutton On Sea,Station Road A52 Fronting 42-56,Sutton On Sea,Mablethorpe,	0	0	Land only	Freehold	Y					0	0	Environment & Economy	Highways Land
0873/12	6883	Sutton On Sea,High Street A52 SE Side,Sutton On Sea,Mablethorpe,	0	0	Land only	Freehold	Y					0	0	Environment & Economy	Highways Land
0874/01	4827	Trusthorpe,Trusthorpe Road SW/Sutton Road Junction,Trusthorpe,Mablethorpe,	0	0	Land only	Freehold	Y					0	0	Environment & Economy	Highways Land
0874/02	6916	Trusthorpe,A52 Sutton Road NE Side,Trusthorpe,Mablethorpe,	0	0	Land only	Freehold	Y					0	0	Environment & Economy	Highways Land
0874/03	6918	Trusthorpe,Seaholme Road NW/Sutton Road Junction,Trusthorpe,Mablethorpe,	0	0	Land only	Freehold	Y					0	0	Environment & Economy	Highways Land
0874/04	5295	Sutton On Sea,Sutton Road (Track Adjoining),Sutton On Sea,Mablethorpe,	0	0	Land only	Freehold	Y					0	0	Environment & Economy	Highways Land
0874/05	4826	Trusthorpe,Trusthorpe Road,Trusthorpe,Mablethorpe,	0	0	Land only	Freehold	Y					0	0	Environment & Economy	Highways Land
0874/06	4825	Trusthorpe,A52 Miami Beach Diversion,Trusthorpe,Mablethorpe,	0	0	Land only	Freehold	Y					0	0	Environment & Economy	Highways Land
0874/07	4828	Trusthorpe,Sutton Road (A52),Trusthorpe,Mablethorpe,	0	0	Land only	Freehold	Y					0	0	Environment & Economy	Highways Land
0874/08		Trusthorpe,(A52) Sutton Road,Trusthorpe,Mablethorpe,	39	0	Land only	Freehold	Y					0	0	Environment & Economy	Highways Land
0876/01	3853	Market Rasen,Gallamore Lane,Market Rasen,	0	0	Land only	Freehold	Y					0	0	Environment & Economy	Highways Land
0876/02	3858	Market Rasen,A46 Gainsborough Road,Market Rasen,	0	0	Land only	Freehold	Y					0	0	Environment & Economy	Highways Land
0876/03	3856	Market Rasen,Gallamore Lane - Caistor Road (B1202),Market Rasen,	0	0	Land only	Freehold	Y					0	0	Environment & Economy	Highways Land
0876/04	3854	Market Rasen Bypass & Adjoining Land,Market Rasen,	0	0	Land only	Freehold	Y					0	0	Environment & Economy	Highways Land
0876/05	3857	Market Rasen,Gallamore Lane - Caistor Road (B1202),Market Rasen,	0	0	Land only	Freehold	Y					0	0	Environment & Economy	Highways Land
0876/06	3855	Market Rasen,Gallamore Lane,Market Rasen,	0	0	Land only	Freehold	Y					0	0	Environment & Economy	Highways Land
0876/07	3849	Market Rasen,A46 Gainsborough Road South Side,Market Rasen,	0	0	Land only	Freehold	Y					0	0	Environment & Economy	Highways Land
0876/08	3848	Market Rasen,A46 Gainsborough Road,Market Rasen,	0	0	Land only	Freehold	Y					0	0	Environment & Economy	Highways Land
0876/09	3850	Market Rasen,Gallamore Lane,Market Rasen,	0	0	Land only	Freehold	Y					0	0	Environment & Economy	Highways Land
0876/10	3851	Market Rasen Old Gallamore Lane,Market Rasen,	0	0	Land only	Freehold	Y					0	0	Environment & Economy	Highways Land
0882/01	4387	Branston,B1190,Branston,Lincoln,	0	0	Land only	Freehold	Y					0	0	Environment & Economy	Highways Land
0882/02	4421	Branston,B1190,Branston,Lincoln,	0	0	Land only	Freehold	Y					0	0	Environment & Economy	Highways Land
0882/03	4390	Branston,Branston Causeway South Side,Branston,Lincoln,	0	0	Land only	Freehold	Y					0	0	Environment & Economy	Highways Land
0882/04	4391	Branston,Branston Causeway South Side,Branston,Lincoln,	0	0	Land only	Freehold	Y					0	0	Environment & Economy	Highways Land
0882/05	4392	Branston,Branston Causeway South Side,Branston,Lincoln,	0	0	Land only	Freehold	Y					0	0	Environment & Economy	Highways Land
0882/06	4389	Branston,Branston Causeway South Side,Branston,Lincoln,	0	0	Land only	Freehold	Y					0	0	Environment & Economy	Highways Land
0882/07	4388	Branston,B1190 SW Side,Branston,Lincoln,	0	0	Land only	Freehold	Y					0	0	Environment & Economy	Highways Land
0882/08	4422	Branston,B1190,Branston,Lincoln,	0	0	Land only	Freehold	Y					0	0	Environment & Economy	Highways Land
0885/01	2537	Sleaford,Carre Street,Sleaford,	0	0	Land only	Freehold	Y					0	0	Environment & Economy	Highways Land
0885/02	5042	Sleaford,Carre Street,Sleaford,	0	0	Land only	Freehold	Y					0	0	Environment & Economy	Highways Land

0885/03	5046	Sleaford,SE Eastgate/Carre Street Junction,Sleaford,	0	0	Land only	Freehold	Y					0	0	Environment & Economy	Highways Land
0885/04	5043	Sleaford,Nw Carre Street/Boston Road Junction,Sleaford,	0	0	Land only	Freehold	Y					0	0	Environment & Economy	Highways Land
0885/05	5044	Sleaford,Ne Carre Street/Boston Road Junction,Sleaford,	0	0	Land only	Freehold	Y					0	0	Environment & Economy	Highways Land
0885/06	5045	Sleaford,NE Side Carre Street,Sleaford,	0	0	Land only	Freehold	Y					0	0	Environment & Economy	Highways Land
0914/01	6536	Chapel St Leonards,South Road West Side,Chapel St Leonards,Skegness,	0	0	Land only	Freehold	Y					0	0	Environment & Economy	Highways Land
0914/02	6537	Chapel St Leonards,South Road W Side (Tf56047175),Chapel St Leonards,Skegness,	0	0	Land only	Freehold	Y					0	0	Environment & Economy	Highways Land
0914/03	6539	Chapel St Leonards,South Road/Trunch Lane NE Junction,Chapel St Leonards,Skegness,	0	0	Land only	Freehold	Y					0	0	Environment & Economy	Highways Land
0914/04	6540	Chapel St Leonards,South Road/Trunch Lane NW Junction,Chapel St Leonards,Skegness,	0	0	Land only	Freehold	Y					0	0	Environment & Economy	Highways Land
0914/05	6531	Chapel St Leonards,South Road/Sunningdale Drive NE Junction,Chapel St Leonards,Skegness,	0	0	Land only	Freehold	Y					0	0	Environment & Economy	Highways Land
0914/06	6541	Chapel St Leonards,Trunch Lane North Side,Chapel St Leonards,Skegness,	0	0	Land only	Freehold	Y					0	0	Environment & Economy	Highways Land
0914/07	6538	Chapel St Leonards,South Road SE Side,Chapel St Leonards,Skegness,	0	0	Land only	Freehold	Y					0	0	Environment & Economy	Highways Land
0914/08	6532	Chapel St Leonards,South Road Fronting 1-9,Chapel St Leonards,Skegness,	0	0	Land only	Freehold	Y					0	0	Environment & Economy	Highways Land
0914/09	6533	Chapel St Leonards,South Road/Sunningdale Drive NW,Chapel St Leonards,Skegness,	0	0	Land only	Freehold	Y					0	0	Environment & Economy	Highways Land
0914/10	6534	Chapel St Leonards,South Road Fronting 24-36,Chapel St Leonards,Skegness,	0	0	Land only	Freehold	Y					0	0	Environment & Economy	Highways Land
0914/11	6535	Chapel St Leonards,South Road Fronting 15-19,Chapel St Leonards,Skegness,	0	0	Land only	Freehold	Y					0	0	Environment & Economy	Highways Land
0914/12	6544	Chapel St Leonards,South Road East Side,Chapel St Leonards,Skegness,	0	0	Land only	Freehold	Y					0	0	Environment & Economy	Highways Land
0915/01	6547	Chapel St Leonards,Trunch Lane NE Side,Chapel St Leonards,Skegness,	0	0	Land only	Freehold	Y					0	0	Environment & Economy	Highways Land
0915/02	6546	Chapel St Leonards,Trunch Lane SW Side,Chapel St Leonards,Skegness,	0	0	Land only	Freehold	Y					0	0	Environment & Economy	Highways Land
0915/03	6548	Chapel St Leonards,Trunch Lane SE Side,Chapel St Leonards,Skegness,	0	0	Land only	Freehold	Y					0	0	Environment & Economy	Highways Land
0915/04	6549	Chapel St Leonards,Trunch Lane South Side,Chapel St Leonards,Skegness,	0	0	Land only	Freehold	Y					0	0	Environment & Economy	Highways Land
0915/05	6550	Chapel St Leonards,Trunch Lane/A52 SE Junction,Chapel St Leonards,Skegness,	0	0	Land only	Freehold	Y					0	0	Environment & Economy	Highways Land
0915/06	6557	Chapel St Leonards,South Road/Lindum Grove SW Junction,Chapel St Leonards,Skegness,	0	0	Land only	Freehold	Y					0	0	Environment & Economy	Highways Land
0915/07	6558	Chapel St Leonards,Lindum Grove South Side,Chapel St Leonards,Skegness,	0	0	Land only	Freehold	Y					0	0	Environment & Economy	Highways Land
0915/08	6556	Chapel St Leonards,South Road/Lindum Grove NW Junction,Chapel St Leonards,Skegness,	0	0	Land only	Freehold	Y					0	0	Environment & Economy	Highways Land
0916/01	4640	Chapel St Leonards,Anderby Road W Side (tf55707445),Chapel St Leonards,Skegness,	0	0	Land only	Freehold	Y					0	0	Environment & Economy	Highways Land
0916/02	4641	Chapel St Leonards,Anderby Road W Side (tf56067366),Chapel St Leonards,Skegness,	0	0	Land only	Freehold	Y					0	0	Environment & Economy	Highways Land
0916/03	4642	Chapel St Leonards,Anderby Road W Side (tf55657463),Chapel St Leonards,Skegness,	0	0	Land only	Freehold	Y					0	0	Environment & Economy	Highways Land
0916/04	4643	Chapel St Leonards,Anderby Road W Side (tf55687455),Chapel St Leonards,Skegness,	0	0	Land only	Freehold	Y					0	0	Environment & Economy	Highways Land
0916/05	4644	Chapel St Leonards,Anderby Road W Side (tf5577421),Chapel St Leonards,Skegness,	0	0	Land only	Freehold	Y					0	0	Environment & Economy	Highways Land
0916/06	4645	Chapel St Leonards,Anderby Road W Side (tf56127349),Chapel St Leonards,Skegness,	0	0	Land only	Freehold	Y					0	0	Environment & Economy	Highways Land
0916/07	4646	Chapel St Leonards,Anderby Road Fronting Nos 1-3,Chapel St Leonards,Skegness,	0	0	Land only	Freehold	Y					0	0	Environment & Economy	Highways Land
0916/08	4648	Chapel St Leonards,St Leonards Drive,Chapel St Leonards,Skegness,	0	0	Land only	Freehold	Y					0	0	Environment & Economy	Highways Land
0916/09	4647	Chapel St Leonards,St Leonards Drive Fronting 121,Chapel St Leonards,Skegness,	0	0	Land only	Freehold	Y					0	0	Environment & Economy	Highways Land
0918/01	6571	Chapel St Leonards,A52/Skegness Road Junction North,Chapel St Leonards,Skegness,	0	0	Land only	Freehold	Y					0	0	Environment & Economy	Highways Land
0918/02	6575	Chapel St Leonards,A52 NW Side,Chapel St Leonards,Skegness,	0	0	Land only	Freehold	Y					0	0	Environment & Economy	Highways Land
0918/03	6572	Chapel St Leonards,A52 East Side Orby Drain,Chapel St Leonards,Skegness,	0	0	Land only	Freehold	Y					0	0	Environment & Economy	Highways Land
0918/04	6573	Hogsthorpe,A52 West Of Orby Drain,Hogsthorpe,Skegness,	0	0	Land only	Freehold	Y					0	0	Environment & Economy	Highways Land
0918/05	6565	Hogsthorpe,South End/High Street SW Junction,Hogsthorpe,Skegness,	0	0	Land only	Freehold	Y					0	0	Environment & Economy	Highways Land
0918/06	6569	Hogsthorpe,South End Fronting Nos 5-9,Hogsthorpe,Skegness,	0	0	Land only	Freehold	Y					0	0	Environment & Economy	Highways Land
0918/07	6568	Hogsthorpe,South End Fronting Methodist Church,Hogsthorpe,Skegness,	0	0	Land only	Freehold	Y					0	0	Environment & Economy	Highways Land
0918/08	6570	Hogsthorpe,South End Fronting 6-28,Hogsthorpe,Skegness,	0	0	Land only	Freehold	Y					0	0	Environment & Economy	Highways Land
0918/09	6567	Hogsthorpe,South End SE Side,Hogsthorpe,Skegness,	0	0	Land only	Freehold	Y					0	0	Environment & Economy	Highways Land
0918/10	6576	Hogsthorpe,A52 North Side,Hogsthorpe,Skegness,	0	0	Land only	Freehold	Y					0	0	Environment & Economy	Highways Land
0920/01	3225	Mumby,A52 North Of Church,Mumby,Alford,	0	0	Land only	Freehold	Y					0	0	Environment & Economy	Highways Land
0920/02	3226	Mumby,A52 (West of Road),Mumby,Alford,	0	0	Land only	Freehold	Y					0	0	Environment & Economy	Highways Land
0920/03	3224	Mumby,A52 South Of Church,Mumby,Alford,	0	0	Land only	Freehold	Y					0	0	Environment & Economy	Highways Land
0921/01	6621	Chapel St Leonards,Sea Bank Road East Side,Chapel St Leonards,Skegness,	0	0	Land only	Freehold	Y					0	0	Environment & Economy	Highways Land
0921/02	6620	Chapel St Leonards,The Green South Side,Chapel St Leonards,Skegness,	0	0	Land only	Freehold	Y					0	0	Environment & Economy	Highways Land
0921/03	6619	Chapel St Leonards,Sea Bank Road,Chapel St Leonards,Skegness,	0	0	Land only	Freehold	Y					0	0	Environment & Economy	Highways Land
0933/01	4162	Anderby,A52 Anderby Turn Nw Corner,Anderby,Skegness,	0	0	Land only	Freehold	Y					0	0	Environment & Economy	Highways Land
0933/02	4164	Mumby,Mumby Road,Mumby,Alford,	0	0	Land only	Freehold	Y					0	0	Environment & Economy	Highways Land
0933/03	4152	Huttoft,A52 Huttoft,Alford,	0	0	Land only	Freehold	Y					0	0	Environment & Economy	Highways Land
0933/04	4160	Huttoft,A52 Sutton Road North Side,Huttoft,Alford,	0	0	Land only	Freehold	Y					0	0	Environment & Economy	Highways Land
0933/05	4163	Anderby,A52 Anderby Turn,Anderby,Skegness,	0	0	Land only	Freehold	Y					0	0	Environment & Economy	Highways Land
0933/06	4151	Huttoft,A52 Huttoft,Alford,	0	0	Land only	Freehold	Y					0	0	Environment & Economy	Highways Land
0933/07	4150	Huttoft,A52 Huttoft,Alford,	0	0	Land only	Freehold	Y					0	0	Environment & Economy	Highways Land
0933/08	4153	Huttoft,A52 Sutton Road,Huttoft,Alford,	0	0	Land only	Freehold	Y					0	0	Environment & Economy	Highways Land
0933/09	4155	Huttoft,A52 Sutton Road West Side,Huttoft,Alford,	0	0	Land only	Freehold	Y					0	0	Environment & Economy	Highways Land
0933/10	4158	Huttoft,A52 Sutton Road (tf51497724),Huttoft,Alford,	0	0	Land only	Freehold	Y					0	0	Environment & Economy	Highways Land
0933/11	4156	Huttoft,A52 Sutton Road,Huttoft,Alford,	0	0	Land only	Freehold	Y					0	0	Environment & Economy	Highways Land
0933/12	4159	Huttoft,A52 Sutton Road (tf51517730),Huttoft,Alford,	0	0	Land only	Freehold	Y					0	0	Environment & Economy	Highways Land
0933/13	4157	Huttoft,A52 NE/Jolly Common Lane Junction,Huttoft,Alford,	0	0	Land only	Freehold	Y					0	0	Environment & Economy	Highways Land
0933/14	4154	Huttoft,A52 Sutton Road,Huttoft,Alford,	0	0	Land only	Freehold	Y					0	0	Environment & Economy	Highways Land
0933/15	4143	Huttoft,A52 Mumby Road West Side,Huttoft,Alford,	0	0	Land only	Freehold	Y					0	0	Environment & Economy	Highways Land
0933/16	4161	Huttoft,A52 Sutton Road South Side,Huttoft,Alford,	0	0	Land only	Freehold	Y					0	0	Environment & Economy	Highways Land
0934/01	4469	Huttoft,Roman Bank,Huttoft,Alford,	0	0	Land only	Freehold	Y					0	0	Environment & Economy	Highways Land
0934/02	4470	Huttoft,Roman Bank NW Side,Huttoft,Alford,	0	0	Land only	Freehold	Y					0	0	Environment & Economy	Highways Land
0936/01	6622	Chapel St Leonards,St Leonards Drive Part 85,Chapel St Leonards,Skegness,	0	0	Land only	Freehold	Y					0	0	Environment & Economy	Highways Land
0936/02	6631	Chapel St Leonards,South Crescent,Chapel St Leonards,Skegness,	0	0	Land only	Freehold	Y					0	0	Environment & Economy	Highways Land
0936/03	6626	Chapel St Leonards,St Leonards Drive Part 81,Chapel St Leonards,Skegness,	0	0	Land only	Freehold	Y					0	0	Environment & Economy	Highways Land
0936/04	6627	Chapel St Leonards,St Leonards Drive Part 75,Chapel St Leonards,Skegness,	0	0	Land only	Freehold	Y					0	0	Environment & Economy	Highways Land
0936/05	6628	Chapel St Leonards,St Leonards Drive Part 79,Chapel St Leonards,Skegness,	0	0	Land only	Freehold	Y					0	0	Environment & Economy	Highways Land
0936/06	6629	Chapel St Leonards,St Leonards Drive Part 77,Chapel St Leonards,Skegness,	0	0	Land only	Freehold	Y					0	0	Environment & Economy	Highways Land
0936/07	6630	Chapel St Leonards,South Crescent,Chapel St Leonards,Skegness,	0	0	Land only	Freehold	Y					0	0	Environment & Economy	Highways Land
0938/01	6493	Partney,A16 West,Partney,Spilsby,	0	0	Land only	Freehold	Y					0	0	Environment & Economy	Highways Land
0938/02	6491	Partney,A16 South,Partney,Spilsby,	0	0	Land only	Freehold	Y					0	0	Environment & Economy	Highways Land
0938/03	6492	Partney,Maddison Lane/A16 Junction,Partney,Spilsby,	0	0	Land only	Freehold	Y					0	0	Environment & Economy	Highways Land
0939/01	6512	Partney,A158 North, East Of East Farm Track,Partney,Spilsby,	0	0	Land only	Freehold	Y					0	0	Environment & Economy	Highways Land
0939/02	6513	Partney,A158 South, West Of Partney Farm,Partney,Spilsby,	0	0	Land only	Freehold	Y					0	0	Environment & Economy	Highways Land
0939/03	6514	Partney,A158 North, Fronting Partney Farm Cottages,Partney,Spilsby,	0	0	Land only	Freehold	Y					0	0	Environment & Economy	Highways Land

0939/04	6515	Partney,A158 S/W Partney,Spilsby,	0	0	Land only	Freehold	Y					0	0	Environment & Economy	Highways Land
0940/01	3215	Halton Hologate,B1195 Station Road/Spilsby Road,Halton Hologate,Spilsby,	0	0	Land only	Freehold	Y					0	0	Environment & Economy	Highways Land
0940/02	3217	Halton Hologate,B1195 Spilsby Road,Halton Hologate,Spilsby,	0	0	Land only	Freehold	Y					0	0	Environment & Economy	Highways Land
0940/03	3216	Halton Hologate,B1195 North Of Spilsby Road,Halton Hologate,Spilsby,	0	0	Land only	Freehold	Y					0	0	Environment & Economy	Highways Land
0941/01	6801	Partney,A158 Northern Side,Partney,Spilsby,	0	0	Land only	Freehold	Y					0	0	Environment & Economy	Highways Land
0941/02	6802	Partney,A158 South Side (Tf42356807),Partney,Spilsby,	0	0	Land only	Freehold	Y					0	0	Environment & Economy	Highways Land
0941/03	6803	Scrembly,A158 North Side,Scrembly,Spilsby,	0	0	Land only	Freehold	Y					0	0	Environment & Economy	Highways Land
0941/04	6804	Scrembly,A158 NE Side (Tf42766798),Scrembly,Spilsby,	0	0	Land only	Freehold	Y					0	0	Environment & Economy	Highways Land
0941/05	6805	Ashby By Partney,A158 South Side (Tf42406806),Ashby By Partney,Spilsby,	0	0	Land only	Freehold	Y					0	0	Environment & Economy	Highways Land
0941/06	6806	Ashby By Partney,A158 South Side (Tf42606802),Ashby By Partney,Spilsby,	0	0	Land only	Freehold	Y					0	0	Environment & Economy	Highways Land
0941/07	6807	Ashby By Partney,A158 SW Side (Tf42736798),Ashby By Partney,Spilsby,	0	0	Land only	Freehold	Y					0	0	Environment & Economy	Highways Land
0941/08	6808	Ashby By Partney,A158 SW Side (Tf42836794),Ashby By Partney,Spilsby,	0	0	Land only	Freehold	Y					0	0	Environment & Economy	Highways Land
0943/01	4171	Anderby,Roman Bank South-West Side,Anderby,Skegness,	0	0	Land only	Freehold	Y					0	0	Environment & Economy	Highways Land
0943/02	4173	Anderby,Roman Bank W Side (Tf55307517),Anderby,Skegness,	0	0	Land only	Freehold	Y					0	0	Environment & Economy	Highways Land
0943/03	4174	Anderby,Roman Bank W Side (Tf55347508),Anderby,Skegness,	0	0	Land only	Freehold	Y					0	0	Environment & Economy	Highways Land
0943/04	4175	Anderby,Roman Bank W Side (Tf55397500),Anderby,Skegness,	0	0	Land only	Freehold	Y					0	0	Environment & Economy	Highways Land
0943/05	4176	Anderby,Roman Bank S Side (Tf55437494),Anderby,Skegness,	0	0	Land only	Freehold	Y					0	0	Environment & Economy	Highways Land
0943/06	4172	Anderby,Roman Bank W Side (Tf55087559),Anderby,Skegness,	0	0	Land only	Freehold	Y					0	0	Environment & Economy	Highways Land
0954/01	6750	South Reston,A157 North Side (tf41288286),South Reston,Louth,	0	0	Land only	Freehold	Y					0	0	Environment & Economy	Highways Land
0954/02	6752	South Reston,A157 NW Side,South Reston,Louth,	0	0	Land only	Freehold	Y					0	0	Environment & Economy	Highways Land
0954/03	6753	South Reston,A157 South Side (Tf41018269),South Reston,Louth,	0	0	Land only	Freehold	Y					0	0	Environment & Economy	Highways Land
0954/04	6754	South Reston,A157 SW Side (Tf40248327),South Reston,Louth,	0	0	Land only	Freehold	Y					0	0	Environment & Economy	Highways Land
0954/05	6751	Tothill,A157 SE Side (tf41178281),Tothill,Alford,	0	0	Land only	Freehold	Y					0	0	Environment & Economy	Highways Land
0954/06	6755	Tothill,A157 SW Side at Withern Bridge,Tothill,Alford,	0	0	Land only	Freehold	Y					0	0	Environment & Economy	Highways Land
0954/07	7156	Gayton Le Marsh,A157 Withern Bridge,Gayton Le Marsh,Alford,	0	0	Land only	Freehold	Y					0	0	Environment & Economy	Highways Land
0954/08	7287	Withern,A157 New Withern Bridge (tf42518257),Withern,Alford,	0	0	Land only	Freehold	Y					0	0	Environment & Economy	Highways Land
0954/09	7305	Gayton Le Marsh,A157 Withern Bridge,Gayton Le Marsh,Alford,	0	0	Land only	Freehold	Y					0	0	Environment & Economy	Highways Land
0955/01	6757	South Reston,Gayton Top Road SW (Tf41548406),South Reston,Louth,	0	0	Land only	Freehold	Y					0	0	Environment & Economy	Highways Land
0955/02	6756	South Reston,Gayton Top Road SW (Tf41818331),South Reston,Louth,	0	0	Land only	Freehold	Y					0	0	Environment & Economy	Highways Land
0956/01	7168	Withern,A157 S Side Fronting Vyner Row,Withern,Alford,	0	0	Land only	Freehold	Y					0	0	Environment & Economy	Highways Land
0956/02	7169	Withern,A157 NW Side (Tf43116212),Withern,Alford,	0	0	Land only	Freehold	Y					0	0	Environment & Economy	Highways Land
0956/03	7173	Withern,A157 SE Side (Tf43128223),Withern,Alford,	0	0	Land only	Freehold	Y					0	0	Environment & Economy	Highways Land
0956/04	7167	Withern,Peter s Lane (A157) NE Side,Withern,Alford,	0	0	Land only	Freehold	Y					0	0	Environment & Economy	Highways Land
0956/05	7171	Withern,A157 NW Side (Tf42918206),Withern,Alford,	0	0	Land only	Freehold	Y					0	0	Environment & Economy	Highways Land
0956/06	7170	Withern,A157 North Side (Tf43118229),Withern,Alford,	0	0	Land only	Freehold	Y					0	0	Environment & Economy	Highways Land
0956/07	7176	Withern,A157 East Side (Tf42615244),Withern,Alford,	0	0	Land only	Freehold	Y					0	0	Environment & Economy	Highways Land
0956/08	7174	Withern,A157 NW Side (Tf43958298),Withern,Alford,	0	0	Land only	Freehold	Y					0	0	Environment & Economy	Highways Land
0956/09	7172	Withern,A157 NW Side (Tf43618227),Withern,Alford,	0	0	Land only	Freehold	Y					0	0	Environment & Economy	Highways Land
0956/10	7175	Withern,A157 Nw Side (Tf43668266),Withern,Alford,	0	0	Land only	Freehold	Y					0	0	Environment & Economy	Highways Land
0957/01	6377	Boston,Skirbeck Road (Mount Bridge) South Side,Boston,	0	0	Land only	Freehold	Y					0	0	Environment & Economy	Highways Land
0957/02	6378	Boston,Skirbeck Road (Mount Bridge) Front 120,Boston,	0	0	Land only	Freehold	Y					0	0	Environment & Economy	Highways Land
0957/03	7180	Candlesby,A158 South Side,Candlesby,Spilsby,	0	0	Land only	Freehold	Y					0	0	Environment & Economy	Highways Land
0957/04	7182	Candlesby,A158,Candlesby,Spilsby,	0	0	Land only	Freehold	Y					0	0	Environment & Economy	Highways Land
0972/01	7183	Candlesby,NW A158/Chalk Pit Lane Junction,Candlesby,Spilsby,	0	0	Land only	Freehold	Y					0	0	Environment & Economy	Highways Land
0972/02	7181	Candlesby,SW A158/Monksthorpe Lane Junction,Candlesby,Spilsby,	0	0	Land only	Freehold	Y					0	0	Environment & Economy	Highways Land
0972/03	7178	Scrembly,A158 North Side,Scrembly,Spilsby,	0	0	Land only	Freehold	Y					0	0	Environment & Economy	Highways Land
0972/04	7179	Candlesby,A158 North Side,Candlesby,Spilsby,	0	0	Land only	Freehold	Y					0	0	Environment & Economy	Highways Land
0972/05	6198	Scrembly,A158,Scrembly,Spilsby,	0	0	Land only	Freehold	Y					0	0	Environment & Economy	Highways Land
0973/01	6946	Skendleby,SE A1028/C531 Junction,Skendleby,Spilsby,	0	0	Land only	Freehold	Y					0	0	Environment & Economy	Highways Land
0973/02	6947	Skendleby,SW A1028/C531 Junction,Skendleby,Spilsby,	0	0	Land only	Freehold	Y					0	0	Environment & Economy	Highways Land
0973/03	6941	Skendleby,East A1028/C531,Skendleby,Spilsby,	0	0	Land only	Freehold	Y					0	0	Environment & Economy	Highways Land
0973/04	6942	Skendleby,West A1028/C531 Junction,Skendleby,Spilsby,	0	0	Land only	Freehold	Y					0	0	Environment & Economy	Highways Land
0973/05	6943	Skendleby,South A1028/C531 Junction,Skendleby,Spilsby,	0	0	Land only	Freehold	Y					0	0	Environment & Economy	Highways Land
0973/06	6944	Skendleby,NE C531 Junction,Skendleby,Spilsby,	0	0	Land only	Freehold	Y					0	0	Environment & Economy	Highways Land
0973/07	6945	Skendleby,SE C531 Junction,Skendleby,Spilsby,	0	0	Land only	Freehold	Y					0	0	Environment & Economy	Highways Land
0973/08	6948	Skendleby,GreenGate Road NE Side,Skendleby,Spilsby,	0	0	Land only	Freehold	Y					0	0	Environment & Economy	Highways Land
0973/09	6949	Skendleby,West Side GreenGate Road,Skendleby,Spilsby,	0	0	Land only	Freehold	Y					0	0	Environment & Economy	Highways Land
0975/02	2607	South Cockerington,Mill Hill Way (C431),South Cockerington,Louth,	0	0	Land only	Freehold	Y					0	0	Environment & Economy	Highways Land
0977/01	6771	South Ormsby,Bluestone Heath Road NE Side,South Ormsby,Louth,	0	0	Land only	Freehold	Y					0	0	Environment & Economy	Highways Land
0977/02	6772	South Ormsby,NW Bluestone Heath/Ormsby Ring,South Ormsby,Louth,	0	0	Land only	Freehold	Y					0	0	Environment & Economy	Highways Land
0977/03	6773	South Ormsby,NE Bluestone Heath/Ormsby Ring,South Ormsby,Louth,	0	0	Land only	Freehold	Y					0	0	Environment & Economy	Highways Land
0977/04	6774	South Ormsby,SE Bluestone Heath/Ormsby Ring,South Ormsby,Louth,	0	0	Land only	Freehold	Y					0	0	Environment & Economy	Highways Land
0977/05	6775	South Ormsby,Sw Bluestone Heath/Ormsby Ring,South Ormsby,Louth,	0	0	Land only	Freehold	Y					0	0	Environment & Economy	Highways Land
0978/01	6765	South Ormsby,Ormsby Road South Side,South Ormsby,Louth,	0	0	Land only	Freehold	Y					0	0	Environment & Economy	Highways Land
0978/02	6764	South Ormsby,Ormsby Ring Road NW Side,South Ormsby,Louth,	0	0	Land only	Freehold	Y					0	0	Environment & Economy	Highways Land
0978/03	6766	South Ormsby,Ormsby Ring North Side,South Ormsby,Louth,	0	0	Land only	Freehold	Y					0	0	Environment & Economy	Highways Land
0978/04	6767	South Ormsby,Ormsby Ring Road South Side,South Ormsby,Louth,	0	0	Land only	Freehold	Y					0	0	Environment & Economy	Highways Land
0978/05	6769	South Ormsby,Ketsby-Brinkhill Road W Side,South Ormsby,Louth,	0	0	Land only	Freehold	Y					0	0	Environment & Economy	Highways Land
0978/06	6763	South Ormsby,Ormsby Ring Road East Side,South Ormsby,Louth,	0	0	Land only	Freehold	Y					0	0	Environment & Economy	Highways Land
0981/01	6776	Calceby,North A16/South Thoresby Road Junction,Calceby,Alford,	0	0	Land only	Freehold	Y					0	0	Environment & Economy	Highways Land
0981/02	6777	Calceby,East A16/South Thoresby Road Junction,Calceby,Alford,	0	0	Land only	Freehold	Y					0	0	Environment & Economy	Highways Land
0981/03	6778	Calceby,A16/South Bluestone Heath Road,Calceby,Alford,	0	0	Land only	Freehold	Y					0	0	Environment & Economy	Highways Land
0981/04	6779	Calceby,A16/West Bluestone Heath Road,Calceby,Alford,	0	0	Land only	Freehold	Y					0	0	Environment & Economy	Highways Land
0982/01	6780	Calceby,Bluestone Heath Road/C517 NW Junction,Calceby,Alford,	0	0	Land only	Freehold	Y					0	0	Environment & Economy	Highways Land
0982/02	6781	Calceby,C517 SE Side North of Hillcrest,Calceby,Alford,	0	0	Land only	Freehold	Y					0	0	Environment & Economy	Highways Land
0982/03	6782	Calceby,C517 SE Side South of Hillcrest,Calceby,Alford,	0	0	Land only	Freehold	Y					0	0	Environment & Economy	Highways Land
0982/04	6783	Calceby,Bluestone Heath Road North Side,Calceby,Alford,	0	0	Land only	Freehold	Y					0	0	Environment & Economy	Highways Land
0982/05	6784	Calceby,Bluestone Heath Road South Side,Calceby,Alford,	0	0	Land only	Freehold	Y					0	0	Environment & Economy	Highways Land
0986/01	6937	Orby,North Side Marsh Lane (tf51366731),Orby,Skegness,	0	0	Land only	Freehold	Y					0	0	Environment & Economy	Highways Land
0986/02	6935	Orby,High Street (C541),Orby,Skegness,	0	0	Land only	Freehold	Y					0	0	Environment & Economy	Highways Land
0986/03	6934	Orby,South Side Marsh Lane,Orby,Skegness,	0	0	Land only	Freehold	Y					0	0	Environment & Economy	Highways Land

0986/04	6938	Orby, South Side Marsh Lane (Tf51356728), Orby, Skegness,	0	0	Land only	Freehold	Y				0	0	Environment & Economy	Highways Land
0986/05	6936	Orby, North Side Marsh Lane (Tf51066725), Orby, Skegness,	0	0	Land only	Freehold	Y				0	0	Environment & Economy	Highways Land
0986/06	6939	Orby, South Side Marsh Lane (Tf51196723), Orby, Skegness,	0	0	Land only	Freehold	Y				0	0	Environment & Economy	Highways Land
0986/07	6933	Orby, South Side Marsh Lane (Tf49886746), Orby, Skegness,	0	0	Land only	Freehold	Y				0	0	Environment & Economy	Highways Land
0986/08		Orby, North Side Marsh Lane, Orby, Skegness,	248	0	Land only	Freehold	Y				0	0	Environment & Economy	Highways Land
0987/01	6814	Welton Le Marsh, Beck Lane East Side, Welton Le Marsh, Spilsby,	0	0	Land only	Freehold	Y				0	0	Environment & Economy	Highways Land
0987/02	6813	Welton Le Marsh, Mill Lane Sth Side (Tf46536881), Welton Le Marsh, Spilsby,	0	0	Land only	Freehold	Y				0	0	Environment & Economy	Highways Land
0987/03	6810	Welton Le Marsh, Mill Lane North Side, Welton Le Marsh, Spilsby,	0	0	Land only	Freehold	Y				0	0	Environment & Economy	Highways Land
0987/04	6811	Welton Le Marsh, Mill Lane Sth Side (Tf46806879), Welton Le Marsh, Spilsby,	0	0	Land only	Freehold	Y				0	0	Environment & Economy	Highways Land
0988/01	6542	Sausthorpe, Sausthorpe Bridge, Sausthorpe, Spilsby,	0	0	Land only	Freehold	Y				0	0	Environment & Economy	Highways Land
0988/02	6543	Raithby, Sausthorpe Bridge, Raithby, Spilsby,	0	0	Land only	Freehold	Y				0	0	Environment & Economy	Highways Land
0988/03	6517	Sausthorpe, A158 S Mill Lane Junction E, Sausthorpe, Spilsby,	0	0	Land only	Freehold	Y				0	0	Environment & Economy	Highways Land
0988/04	6518	Sausthorpe, A158 S Mill Lane Junction W, Sausthorpe, Spilsby,	0	0	Land only	Freehold	Y				0	0	Environment & Economy	Highways Land
0989/01	6476	Mavis Enderby, B1195, Mavis Enderby, Spilsby,	0	0	Land only	Freehold	Y				0	0	Environment & Economy	Highways Land
0989/02	6477	Mavis Enderby, B1195, Mavis Enderby, Spilsby,	0	0	Land only	Freehold	Y				0	0	Environment & Economy	Highways Land
0989/03	6478	Mavis Enderby, B1195, Mavis Enderby, Spilsby,	0	0	Land only	Freehold	Y				0	0	Environment & Economy	Highways Land
0989/04	6479	Mavis Enderby, N/E Mavis Enderby Cross Roads, Mavis Enderby, Spilsby,	0	0	Land only	Freehold	Y				0	0	Environment & Economy	Highways Land
0989/05	6482	Mavis Enderby, Mavis Enderby Cross Roads, Mavis Enderby, Spilsby,	0	0	Land only	Freehold	Y				0	0	Environment & Economy	Highways Land
0989/06	6483	Mavis Enderby, B1195 West of Cross Roads, Mavis Enderby, Spilsby,	0	0	Land only	Freehold	Y				0	0	Environment & Economy	Highways Land
0989/07	6484	Mavis Enderby, B1195, Mavis Enderby, Spilsby,	0	0	Land only	Freehold	Y				0	0	Environment & Economy	Highways Land
0989/08	6485	Mavis Enderby, Mavis Enderby Crossroads, Mavis Enderby, Spilsby,	0	0	Land only	Freehold	Y				0	0	Environment & Economy	Highways Land
0989/09	6486	Mavis Enderby, B1195, Mavis Enderby, Spilsby,	0	0	Land only	Freehold	Y				0	0	Environment & Economy	Highways Land
0990/01	6457	Raithby, West Raithby Crossroads, Raithby, Spilsby,	0	0	Land only	Freehold	Y				0	0	Environment & Economy	Highways Land
0990/02	6456	Raithby, North Raithby Crossroads, Raithby, Spilsby,	0	0	Land only	Freehold	Y				0	0	Environment & Economy	Highways Land
0991/01	6430	Hundley, Main Road B1195 Sth Opp No148, Hundley, Spilsby,	0	0	Land only	Freehold	Y				0	0	Environment & Economy	Highways Land
0991/02	6429	Hundley, Main Road B1195 Frtg 148-152, Hundley, Spilsby,	0	0	Land only	Freehold	Y				0	0	Environment & Economy	Highways Land
0991/03	6431	Hundley, Main Road Sth Frtg 113-115, Hundley, Spilsby,	0	0	Land only	Freehold	Y				0	0	Environment & Economy	Highways Land
0991/04	6432	Hundley, Main Road Frtg Part 134 & Wst Of, Hundley, Spilsby,	0	0	Land only	Freehold	Y				0	0	Environment & Economy	Highways Land
0991/05	6433	Hundley, Main Road B1195 Frtg No 85, Hundley, Spilsby,	0	0	Land only	Freehold	Y				0	0	Environment & Economy	Highways Land
0991/06	6434	Hundley, Main Road B1195 Sth Across Park Avenue, Hundley, Spilsby,	0	0	Land only	Freehold	Y				0	0	Environment & Economy	Highways Land
0994/01	3438	South Elkington, A157/A631 Junction, South Elkington, Louth,	0	0	Land only	Freehold	Y				0	0	Environment & Economy	Highways Land
0994/02	3437	South Elkington, A157, South Elkington, Louth,	0	0	Land only	Freehold	Y				0	0	Environment & Economy	Highways Land
0994/03	3440	South Elkington, North Of A631, South Elkington, Louth,	0	0	Land only	Freehold	Y				0	0	Environment & Economy	Highways Land
0994/04	3439	South Elkington, South Of A157, South Elkington, Louth,	0	0	Land only	Freehold	Y				0	0	Environment & Economy	Highways Land
0994/05	6681	South Elkington, South West Side High Street, South Elkington, Louth,	0	0	Land only	Freehold	Y				0	0	Environment & Economy	Highways Land
0999/01	6583	Spilsby, Southeast Ashby Road, Spilsby,	0	0	Land only	Freehold	Y				0	0	Environment & Economy	Highways Land
0999/02	6585	Spilsby, South Ashby Road, Spilsby,	0	0	Land only	Freehold	Y				0	0	Environment & Economy	Highways Land
0999/03	6586	Spilsby, S Ashby Road, Spilsby,	0	0	Land only	Freehold	Y				0	0	Environment & Economy	Highways Land
0999/04	6587	Spilsby, North Ashby Road, Spilsby,	0	0	Land only	Freehold	Y				0	0	Environment & Economy	Highways Land
0999/05	6588	Spilsby, North Ashby Road, Spilsby,	0	0	Land only	Freehold	Y				0	0	Environment & Economy	Highways Land
0999/06	6581	Spilsby, W Ashby Road, Spilsby,	0	0	Land only	Freehold	Y				0	0	Environment & Economy	Highways Land
0999/07	6584	Spilsby, Nw Side Ashby Road, Spilsby,	0	0	Land only	Freehold	Y				0	0	Environment & Economy	Highways Land
0999/08	6580	Spilsby, W Ashby Road, Spilsby,	0	0	Land only	Freehold	Y				0	0	Environment & Economy	Highways Land
0999/09	6582	Spilsby, E Ashby Road, Spilsby,	0	0	Land only	Freehold	Y				0	0	Environment & Economy	Highways Land
0999/10	6579	Spilsby, E Ashby Road, Spilsby,	0	0	Land only	Freehold	Y				0	0	Environment & Economy	Highways Land
0999/11	6578	Spilsby, E Ashby Road, Spilsby,	0	0	Land only	Freehold	Y				0	0	Environment & Economy	Highways Land
10		Tetney, Town Road, Tetney, Grimsby,	0	0	Land only	Freehold	Y				0	0	Environment & Economy	Highways Land
100	5434	Moulton, High Street, Moulton, Spalding,	0	0	Land only	Freehold	Y				0	0	Environment & Economy	Highways Land
1000/01	6425	Spilsby, Sw Church Street/Boston Road Junction, Spilsby,	0	0	Land only	Freehold	Y				0	0	Environment & Economy	Highways Land
1000/02	6416	Spilsby, NE Partney Road/Church Street Junction, Spilsby,	0	0	Land only	Freehold	Y				0	0	Environment & Economy	Highways Land
1000/03	6415	Spilsby, A16 NW Partney Road/B1195 Junction, Spilsby,	0	0	Land only	Freehold	Y				0	0	Environment & Economy	Highways Land
1000/04	6420	Toynton All Saints, A16 E Boston Road, Toynton All Saints, Spilsby,	0	0	Land only	Freehold	Y				0	0	Environment & Economy	Highways Land
1000/05	6421	Toynton All Saints, A16 E Boston Road, Toynton All Saints, Spilsby,	0	0	Land only	Freehold	Y				0	0	Environment & Economy	Highways Land
1000/06	6422	Toynton All Saints, A16 Boston Road, Toynton All Saints, Spilsby,	0	0	Land only	Freehold	Y				0	0	Environment & Economy	Highways Land
1000/07	6423	Toynton All Saints, A16 W Boston Road, Toynton All Saints, Spilsby,	0	0	Land only	Freehold	Y				0	0	Environment & Economy	Highways Land
1000/08	6424	Spilsby, East Boston Road, Spilsby,	0	0	Land only	Freehold	Y				0	0	Environment & Economy	Highways Land
1000/09	6418	Spilsby, East Partney Road, Spilsby,	0	0	Land only	Freehold	Y				0	0	Environment & Economy	Highways Land
1000/10	6419	Spilsby, Partney Road, Spilsby,	0	0	Land only	Freehold	Y				0	0	Environment & Economy	Highways Land
1000/11	6417	Spilsby, West Side Partney Road, Spilsby,	0	0	Land only	Freehold	Y				0	0	Environment & Economy	Highways Land
1002/01	4545	Metheringham, Princes Street, Metheringham, Lincoln,	0	0	Land only	Freehold	Y				0	0	Environment & Economy	Highways Land
1002/02	5206	Metheringham, Princes Street South Side, Metheringham, Lincoln,	0	0	Land only	Freehold	Y				0	0	Environment & Economy	Highways Land
1005/01	3077	Sedgebrook, A52, Sedgebrook, Grantham,	0	0	Land only	Freehold	Y				0	0	Environment & Economy	Highways Land
1005/02	3080	Sedgebrook, A52, Sedgebrook, Grantham,	0	0	Land only	Freehold	Y				0	0	Environment & Economy	Highways Land
1005/03	3081	Sedgebrook, A52, Sedgebrook, Grantham,	0	0	Land only	Freehold	Y				0	0	Environment & Economy	Highways Land
101	7042	Ingoldmells, Old Roman Bank East Side, Ingoldmells, Skegness,	0	0	Land only	Freehold	Y				0	0	Environment & Economy	Highways Land
1011	5146	Caythorpe, NE A607/Caythorpe Heath Lane Jnc, Caythorpe, Grantham,	0	0	Land only	Freehold	Y				0	0	Environment & Economy	Highways Land
1015/01	5151	Caythorpe, Frieston Road East Side, Caythorpe, Grantham,	0	0	Land only	Freehold	Y				0	0	Environment & Economy	Highways Land
1015/02	5150	Caythorpe, Hough Road North-East Side, Caythorpe, Grantham,	0	0	Land only	Freehold	Y				0	0	Environment & Economy	Highways Land
1016	5145	Caythorpe, (A607) NE Side Lincoln Road, Caythorpe, Grantham,	0	0	Land only	Freehold	Y				0	0	Environment & Economy	Highways Land
1018	4785	Caythorpe, A607 Lincoln Road, Caythorpe, Grantham,	0	0	Land only	Freehold	Y				0	0	Environment & Economy	Highways Land
1021	3288	Ulceby, A1028 Skegness Road West, Ulceby, Alford,	0	0	Land only	Freehold	Y				0	0	Environment & Economy	Highways Land
1022	3287	Ulceby, East Of A1028, Ulceby, Alford,	0	0	Land only	Freehold	Y				0	0	Environment & Economy	Highways Land
1024/01	4309	Welton Le Wold, Bluestone Heath Road (Tf25758567), Welton Le Wold, Louth,	0	0	Land only	Freehold	Y				0	0	Environment & Economy	Highways Land
1024/02	4311	Withcall, Bluestone Heath Road (Tf25798495), Withcall, Louth,	0	0	Land only	Freehold	Y				0	0	Environment & Economy	Highways Land
1024/03	4298	Gayton Le Wold, A157 (Tf25678687), Gayton Le Wold, Louth,	0	0	Land only	Freehold	Y				0	0	Environment & Economy	Highways Land
1024/04	4301	Gayton Le Wold, Bluestone Heath Road (Tf25728682), Gayton Le Wold, Louth,	0	0	Land only	Freehold	Y				0	0	Environment & Economy	Highways Land
1024/05	4303	Gayton Le Wold, Bluestone Heath Road (Tf25678652), Gayton Le Wold, Louth,	0	0	Land only	Freehold	Y				0	0	Environment & Economy	Highways Land
1024/06	4304	Gayton Le Wold, Bluestone Heath Road (Tf25648636), Gayton Le Wold, Louth,	0	0	Land only	Freehold	Y				0	0	Environment & Economy	Highways Land
1024/07	4306	Gayton Le Wold, Bluestone Heath Road (Tf25638617), Gayton Le Wold, Louth,	0	0	Land only	Freehold	Y				0	0	Environment & Economy	Highways Land
1024/08	4299	Welton Le Wold, A157/Bluestone Heath Road Junction SE, Welton Le Wold, Louth,	0	0	Land only	Freehold	Y				0	0	Environment & Economy	Highways Land
1024/09	4300	Welton Le Wold, A157/Bluestone Heath Road Junction SW, Welton Le Wold, Louth,	0	0	Land only	Freehold	Y				0	0	Environment & Economy	Highways Land

1024/10	4302	Welton Le Wold,Bluestone Heath Road (Tf25698672),Welton Le Wold,Louth,	0	0	Land only	Freehold	Y			0	0	Environment & Economy	Highways Land
1024/11	4305	Welton Le Wold,Bluestone Heath Road (Tf25628624),Welton Le Wold,Louth,	0	0	Land only	Freehold	Y			0	0	Environment & Economy	Highways Land
1024/12	4308	Welton Le Wold,Bluestone Heath Road (Tf25778561),Welton Le Wold,Louth,	0	0	Land only	Freehold	Y			0	0	Environment & Economy	Highways Land
1032/01	3514	North Willingham,North Of A631,North Willingham,Market Rasen,	0	0	Land only	Freehold	Y			0	0	Environment & Economy	Highways Land
1032/02	3515	North Willingham,North Of A631,North Willingham,Market Rasen,	0	0	Land only	Freehold	Y			0	0	Environment & Economy	Highways Land
1032/03	3512	North Willingham,A631 Junction,North Willingham,Market Rasen,	0	0	Land only	Freehold	Y			0	0	Environment & Economy	Highways Land
1032/04	3513	North Willingham,A631 West Of Cottages,North Willingham,Market Rasen,	0	0	Land only	Freehold	Y			0	0	Environment & Economy	Highways Land
1032/05	3516	North Willingham,A631,North Willingham,Market Rasen,	0	0	Land only	Freehold	Y			0	0	Environment & Economy	Highways Land
1032/06	3517	North Willingham,A631,North Willingham,Market Rasen,	0	0	Land only	Freehold	Y			0	0	Environment & Economy	Highways Land
1032/07	5772	North Willingham,A631 Willingham Road,North Willingham,Market Rasen,	0	0	Land only	Freehold	Y			0	0	Environment & Economy	Highways Land
1035/01	6516	Spilsby,East Side Spence Street,Spilsby,	0	0	Land only	Freehold	Y			0	0	Environment & Economy	Highways Land
1035/02		Spilsby,Spence Street,Spilsby,	6	0	Land only	Freehold	Y			0	0	Environment & Economy	Highways Land
1036/01	6509	Spilsby,The Terrace,Spilsby,	0	0	Land only	Freehold	Y			0	0	Environment & Economy	Highways Land
1036/02	6508	Spilsby,Halton Road South,Spilsby,	0	0	Land only	Freehold	Y			0	0	Environment & Economy	Highways Land
1036/03	6507	Spilsby,Halton Road South,Spilsby,	0	0	Land only	Freehold	Y			0	0	Environment & Economy	Highways Land
1037	3214	Halton Fenside,Fen Road/Steeping Road Junction,Halton Fenside,Spilsby,	0	0	Land only	Freehold	Y			0	0	Environment & Economy	Highways Land
1041/01	6815	Welton Le Marsh,B1196 West Side (Tf47016861),Welton Le Marsh,Spilsby,	0	0	Land only	Freehold	Y			0	0	Environment & Economy	Highways Land
1041/02	6818	Welton Le Marsh,B1196 North Side (Tf47196871),Welton Le Marsh,Spilsby,	0	0	Land only	Freehold	Y			0	0	Environment & Economy	Highways Land
1041/03	6820	Welton Le Marsh,B1196 South Side (Tf47326870),Welton Le Marsh,Spilsby,	0	0	Land only	Freehold	Y			0	0	Environment & Economy	Highways Land
1041/04	6816	Welton Le Marsh,B1196 SE Side (Tf47046869),Welton Le Marsh,Spilsby,	0	0	Land only	Freehold	Y			0	0	Environment & Economy	Highways Land
1041/05	6819	Welton Le Marsh,B1196 Junction SW (Tf47286868),Welton Le Marsh,Spilsby,	0	0	Land only	Freehold	Y			0	0	Environment & Economy	Highways Land
1041/06	6821	Welton Le Marsh,B1196 NW Side (Tf47366872),Welton Le Marsh,Spilsby,	0	0	Land only	Freehold	Y			0	0	Environment & Economy	Highways Land
1041/07	6822	Welton Le Marsh,B1196 East Side (Tf47376876),Welton Le Marsh,Spilsby,	0	0	Land only	Freehold	Y			0	0	Environment & Economy	Highways Land
1041/08	6823	Welton Le Marsh,B1196 SE Side (Tf47366872),Welton Le Marsh,Spilsby,	0	0	Land only	Freehold	Y			0	0	Environment & Economy	Highways Land
1041/09	6825	Welton Le Marsh,B1196 Hanby Lane NW (Tf47416888),Welton Le Marsh,Spilsby,	0	0	Land only	Freehold	Y			0	0	Environment & Economy	Highways Land
1041/10	6826	Welton Le Marsh,B1196 Hanby Lane SW (Tf47346916),Welton Le Marsh,Spilsby,	0	0	Land only	Freehold	Y			0	0	Environment & Economy	Highways Land
1041/11	6827	Welton Le Marsh,Hanby Lane W Side (Tf47296951),Welton Le Marsh,Spilsby,	0	0	Land only	Freehold	Y			0	0	Environment & Economy	Highways Land
1041/12	6828	Welton Le Marsh,Hanby Lane W Side (Tf47266974),Welton Le Marsh,Spilsby,	0	0	Land only	Freehold	Y			0	0	Environment & Economy	Highways Land
1041/13	6829	Welton Le Marsh,Hanby Lane W Side (Tf47196994),Welton Le Marsh,Spilsby,	0	0	Land only	Freehold	Y			0	0	Environment & Economy	Highways Land
1041/14	6830	Welton Le Marsh,Hanby Lane W Side (Tf47137006),Welton Le Marsh,Spilsby,	0	0	Land only	Freehold	Y			0	0	Environment & Economy	Highways Land
1041/15	6831	Welton Le Marsh,Hanby Lane W Side (Tf47107016),Welton Le Marsh,Spilsby,	0	0	Land only	Freehold	Y			0	0	Environment & Economy	Highways Land
1041/16	6832	Welton Le Marsh,Hanby Lane W Side (Tf47097031),Welton Le Marsh,Spilsby,	0	0	Land only	Freehold	Y			0	0	Environment & Economy	Highways Land
1041/17	6834	Welton Le Marsh,Hanby Lane W Side (Tf47007046),Welton Le Marsh,Spilsby,	0	0	Land only	Freehold	Y			0	0	Environment & Economy	Highways Land
1042/01	3267	Alford,B1196 Willoughby Road,Well,Alford,	0	0	Land only	Freehold	Y			0	0	Environment & Economy	Highways Land
1042/02	3268	Alford,B1196 Willoughby Road,Well,Alford,	0	0	Land only	Freehold	Y			0	0	Environment & Economy	Highways Land
1042/03	3269	Alford,B1196 Willoughby Road,Well,Alford,	0	0	Land only	Freehold	Y			0	0	Environment & Economy	Highways Land
1043/01	3234	Claxby,Shaddys Walk,Claxby,Alford,	0	0	Land only	Freehold	Y			0	0	Environment & Economy	Highways Land
1043/02	3235	Claxby,Shaddys Walk,Claxby,Alford,	0	0	Land only	Freehold	Y			0	0	Environment & Economy	Highways Land
1043/03	3308	Well,Village Centre,Well,Alford,	0	0	Land only	Freehold	Y			0	0	Environment & Economy	Highways Land
1043/04	3315	Alford,North Of A1104,Well,Alford,	0	0	Land only	Freehold	Y			0	0	Environment & Economy	Highways Land
1043/05	3316	Alford,South Of A1104,Well,Alford,	0	0	Land only	Freehold	Y			0	0	Environment & Economy	Highways Land
1043/06	6554	Hagworthingham,A158 North & East,Hagworthingham,Spilsby,	0	0	Land only	Freehold	Y			0	0	Environment & Economy	Highways Land
1043/07	6551	Hagworthingham,A158 South,Hagworthingham,Spilsby,	0	0	Land only	Freehold	Y			0	0	Environment & Economy	Highways Land
1043/08	6552	Hagworthingham,A158 South,Hagworthingham,Spilsby,	0	0	Land only	Freehold	Y			0	0	Environment & Economy	Highways Land
1043/09	6553	Hagworthingham,A158 South (Tf36616918),Hagworthingham,Spilsby,	0	0	Land only	Freehold	Y			0	0	Environment & Economy	Highways Land
1043/10	6555	Hagworthingham,High Street North,Hagworthingham,Spilsby,	0	0	Land only	Freehold	Y			0	0	Environment & Economy	Highways Land
1048	6545	Hagworthingham,Water Lane/Manor Road Junction,Hagworthingham,Spilsby,	0	0	Land only	Freehold	Y			0	0	Environment & Economy	Highways Land
1049	6574	Hagworthingham,A158/Mount Pleasant Lane Junction,Hagworthingham,Spilsby,	0	0	Land only	Freehold	Y			0	0	Environment & Economy	Highways Land
105	4965	Sleaford,Castle Causeway/Electric Station Road,Sleaford,	0	0	Land only	Freehold	Y			0	0	Environment & Economy	Highways Land
1050	6560	Hagworthingham,NE C526,Hagworthingham,Spilsby,	0	0	Land only	Freehold	Y			0	0	Environment & Economy	Highways Land
1051/01	4434	Gainsborough,Marlborough Street/Wellington Street,Gainsborough,	0	0	Land only	Freehold	Y			0	0	Environment & Economy	Highways Land
1051/02	4435	Gainsborough,Wellington Street/Ashcroft Road,Gainsborough,	0	0	Land only	Freehold	Y			0	0	Environment & Economy	Highways Land
1051/03	4439	Gainsborough,North Of Riseholme Road,Gainsborough,	0	0	Land only	Freehold	Y			0	0	Environment & Economy	Highways Land
1051/04	4438	Gainsborough,N. Of Middlefield Sec. School,Gainsborough,	0	0	Land only	Freehold	Y			0	0	Environment & Economy	Highways Land
1051/05	4437	Gainsborough,16 & 18 Sandsfield Lane,Gainsborough,	0	0	Land only	Freehold	Y			0	0	Environment & Economy	Highways Land
1051/06	4440	Gainsborough,Middlefield Lane,Gainsborough,	0	0	Land only	Freehold	Y			0	0	Environment & Economy	Highways Land
1051/07	4442	Gainsborough,Whites Wood Lane,Gainsborough,	0	0	Land only	Freehold	Y			0	0	Environment & Economy	Highways Land
1051/08	4443	Corringham,Whites Wood Lane - A631,Corringham,Gainsborough,	0	0	Land only	Freehold	Y			0	0	Environment & Economy	Highways Land
1051/09	4433	Gainsborough,Marlborough Street/Trinity Street,Gainsborough,	0	0	Land only	Freehold	Y			0	0	Environment & Economy	Highways Land
1051/10	4441	Gainsborough,Heapham Road to Whites Wood Lane,Gainsborough,	0	0	Land only	Freehold	Y			0	0	Environment & Economy	Highways Land
1051/11	4444	Corringham,Corringham Road,Corringham,Gainsborough,	0	0	Land only	Freehold	Y			0	0	Environment & Economy	Highways Land
1051/12	4436	Gainsborough,Land Over Railway Line,Gainsborough,	0	0	Land only	Freehold	Y			0	0	Environment & Economy	Highways Land
1051/13		Gainsborough,Pingle Hill,Gainsborough,	3921	0	Land only	Freehold	Y			0	0	Environment & Economy	Highways Land
1055/01	6427	Lusby,B1195 North/West of Crossroads,Lusby,Spilsby,	0	0	Land only	Freehold	Y			0	0	Environment & Economy	Highways Land
1055/02	6426	Lusby,B1195 North/East of Junction,Lusby,Spilsby,	0	0	Land only	Freehold	Y			0	0	Environment & Economy	Highways Land
1055/03	6428	Lusby,B1195 South/East Of Crossroads,Lusby,Spilsby,	0	0	Land only	Freehold	Y			0	0	Environment & Economy	Highways Land
1056/01	3493	Hainton,A157/Hainton Road Junction,Hainton,Market Rasen,	0	0	Land only	Freehold	Y			0	0	Environment & Economy	Highways Land
1056/02	4808	Hainton,A157/Hainton Road Junction,Hainton,Market Rasen,	0	0	Land only	Freehold	Y			0	0	Environment & Economy	Highways Land
1058/01	4759	West Rasen,A631,West Rasen,Market Rasen,	0	0	Land only	Freehold	Y			0	0	Environment & Economy	Highways Land
1058/02	4760	West Rasen,A631 SE Bishopbridge,West Rasen,Market Rasen,	0	0	Land only	Freehold	Y			0	0	Environment & Economy	Highways Land
1058/03	4761	West Rasen,A631/Toft Lane NE Junction,West Rasen,Market Rasen,	0	0	Land only	Freehold	Y			0	0	Environment & Economy	Highways Land
1058/04	4762	West Rasen,A631,West Rasen,Market Rasen,	0	0	Land only	Freehold	Y			0	0	Environment & Economy	Highways Land
1058/05	4763	West Rasen,A631/Smithy Lane SW Junction,West Rasen,Market Rasen,	0	0	Land only	Freehold	Y			0	0	Environment & Economy	Highways Land
1058/06	4800	West Rasen,A631/Smithy Lane NW Junction,West Rasen,Market Rasen,	0	0	Land only	Freehold	Y			0	0	Environment & Economy	Highways Land
1058/07	4851	West Rasen,A631/Smithy Lane NE Junction,West Rasen,Market Rasen,	0	0	Land only	Freehold	Y			0	0	Environment & Economy	Highways Land
1059/01	6564	Hagworthingham,C523 SE/West Stockwith Mill Bridge,Hagworthingham,Spilsby,	0	0	Land only	Freehold	Y			0	0	Environment & Economy	Highways Land
1059/02	6563	Hagworthingham,C523 NW/West of Stockwith Mill Bridge,Hagworthingham,Spilsby,	0	0	Land only	Freehold	Y			0	0	Environment & Economy	Highways Land
106	3755	Digby,B1191 West Side,Digby,Sleaford,	0	0	Land only	Freehold	Y			0	0	Environment & Economy	Highways Land
1061	6399	Toynton All Saints,Main Road (C630) West Side,Toynton All Saints,Spilsby,	0	0	Land only	Freehold	Y			0	0	Environment & Economy	Highways Land
1062/01	6391	West Keal,Nth A155,West Keal,Spilsby,	0	0	Land only	Freehold	Y			0	0	Environment & Economy	Highways Land
1062/02	6392	West Keal,North A155 West of A16 Junction,West Keal,Spilsby,	0	0	Land only	Freehold	Y			0	0	Environment & Economy	Highways Land

1062/03	6393	West Keal,South A155 West of A16,West Keal,Spilsby,	0	0	Land only	Freehold	Y					0	0	Environment & Economy	Highways Land
1062/04	6389	West Keal,Ne A155,West Keal,Spilsby,	0	0	Land only	Freehold	Y					0	0	Environment & Economy	Highways Land
1062/05	6388	West Keal,Nw A155,West Keal,Spilsby,	0	0	Land only	Freehold	Y					0	0	Environment & Economy	Highways Land
1062/06	6390	West Keal,East Of A155,West Keal,Spilsby,	0	0	Land only	Freehold	Y					0	0	Environment & Economy	Highways Land
1063/01	6404	West Keal,A16,Keal Cotes,Spilsby,	0	0	Land only	Freehold	Y					0	0	Environment & Economy	Highways Land
1063/02	6405	West Keal,A16/Mill Lane Junction,Keal Cotes,Spilsby,	0	0	Land only	Freehold	Y					0	0	Environment & Economy	Highways Land
1063/03	6406	West Keal,A16,Keal Cotes,Spilsby,	0	0	Land only	Freehold	Y					0	0	Environment & Economy	Highways Land
1063/04	6407	East Keal,A16,Keal Cotes,Spilsby,	0	0	Land only	Freehold	Y					0	0	Environment & Economy	Highways Land
1063/05	6408	East Keal,A16,Keal Cotes,Spilsby,	0	0	Land only	Freehold	Y					0	0	Environment & Economy	Highways Land
1063/06	6409	West Keal,West A16,Keal Cotes,Spilsby,	0	0	Land only	Freehold	Y					0	0	Environment & Economy	Highways Land
1063/07	6410	East Keal,North A16,East Keal,Spilsby,	0	0	Land only	Freehold	Y					0	0	Environment & Economy	Highways Land
1063/08	6411	East Keal,South A16,East Keal,Spilsby,	0	0	Land only	Freehold	Y					0	0	Environment & Economy	Highways Land
1063/09	6412	East Keal,SE A16/East Church Lane Junction,East Keal,Spilsby,	0	0	Land only	Freehold	Y					0	0	Environment & Economy	Highways Land
1063/10	6413	East Keal,NW A16/East Church Lane Junction,East Keal,Spilsby,	0	0	Land only	Freehold	Y					0	0	Environment & Economy	Highways Land
1063/11	6414	East Keal,NW A16,East Keal,Spilsby,	0	0	Land only	Freehold	Y					0	0	Environment & Economy	Highways Land
1064/01	6398	East Keal,NW Fen Road/Blacksmith Hill Junction,East Keal,Spilsby,	0	0	Land only	Freehold	Y					0	0	Environment & Economy	Highways Land
1064/02	6397	East Keal,SW Fen Road/Blacksmith Hill Junction,East Keal,Spilsby,	0	0	Land only	Freehold	Y					0	0	Environment & Economy	Highways Land
1069/01	4028	Addlethorpe,Marsh Lane/Orby Road,Addlethorpe,Skegness,	0	0	Land only	Freehold	Y					0	0	Environment & Economy	Highways Land
1069/02	4029	Addlethorpe,Church Lane/Chapel Lane Junction SW,Addlethorpe,Skegness,	0	0	Land only	Freehold	Y					0	0	Environment & Economy	Highways Land
1069/03	4031	Addlethorpe,NE Church Lane/Rectory Lane Junction,Addlethorpe,Skegness,	0	0	Land only	Freehold	Y					0	0	Environment & Economy	Highways Land
1069/04	4030	Addlethorpe,Orby Road,Addlethorpe,Skegness,	0	0	Land only	Freehold	Y					0	0	Environment & Economy	Highways Land
1069/05	4725	Addlethorpe,Marsh Lane,Addlethorpe,Skegness,	0	0	Land only	Freehold	Y					0	0	Environment & Economy	Highways Land
1070/01	4035	Addlethorpe,Church Lane,Addlethorpe,Skegness,	0	0	Land only	Freehold	Y					0	0	Environment & Economy	Highways Land
1070/02	4037	Addlethorpe,Church Lane SE,Addlethorpe,Skegness,	0	0	Land only	Freehold	Y					0	0	Environment & Economy	Highways Land
1070/03	4034	Addlethorpe,Church Lane,Addlethorpe,Skegness,	0	0	Land only	Freehold	Y					0	0	Environment & Economy	Highways Land
1070/04	2414	Addlethorpe,Church Lane,Addlethorpe,Skegness,	0	0	Land only	Freehold	Y					0	0	Environment & Economy	Highways Land
1070/05	4036	Addlethorpe,Church Lane SE Side,Addlethorpe,Skegness,	0	0	Land only	Freehold	Y					0	0	Environment & Economy	Highways Land
1070/06	4038	Addlethorpe,Chapel Lane,Addlethorpe,Skegness,	0	0	Land only	Freehold	Y					0	0	Environment & Economy	Highways Land
1070/07	4039	Addlethorpe,Chapel Lane East,Addlethorpe,Skegness,	0	0	Land only	Freehold	Y					0	0	Environment & Economy	Highways Land
1070/08	4040	Addlethorpe,Chapel Lane,Addlethorpe,Skegness,	0	0	Land only	Freehold	Y					0	0	Environment & Economy	Highways Land
1070/09		Addlethorpe,Mill Lane,Addlethorpe,Skegness,	0	0	Land only	Freehold	Y					0	0	Environment & Economy	Highways Land
1071/01	3254	Sloothby,Hasthorpe Road North,Sloothby,Alford,	0	0	Land only	Freehold	Y					0	0	Environment & Economy	Highways Land
1071/02	3255	Sloothby,Hasthorpe Road South,Sloothby,Alford,	0	0	Land only	Freehold	Y					0	0	Environment & Economy	Highways Land
1071/03	3256	Sloothby,Hasthorpe Road,Sloothby,Alford,	0	0	Land only	Freehold	Y					0	0	Environment & Economy	Highways Land
1072	3257	Sloothby,Mill Lane,Sloothby,Alford,	0	0	Land only	Freehold	Y					0	0	Environment & Economy	Highways Land
1073	3258	Willoughby,Road To Alford,Willoughby,Alford,	0	0	Land only	Freehold	Y					0	0	Environment & Economy	Highways Land
1074	4465	Markby,A1111 SE Side,Markby,Alford,	0	0	Land only	Freehold	Y					0	0	Environment & Economy	Highways Land
1075/01	4463	Markby,A1111 NW Side,Markby,Alford,	0	0	Land only	Freehold	Y					0	0	Environment & Economy	Highways Land
1075/02	4464	Markby,A1111 SE Side,Markby,Alford,	0	0	Land only	Freehold	Y					0	0	Environment & Economy	Highways Land
1075/03	4064	Saley,A1104 Crossroads North West,Saley,Alford,	0	0	Land only	Freehold	Y					0	0	Environment & Economy	Highways Land
1075/04	4065	Saley,A1104 Crossroads North East,Saley,Alford,	0	0	Land only	Freehold	Y					0	0	Environment & Economy	Highways Land
1075/05	4062	Saley,A1104 Crossroads South West,Saley,Alford,	0	0	Land only	Freehold	Y					0	0	Environment & Economy	Highways Land
1075/06	4063	Saley,A1104 Crossroads South East,Saley,Alford,	0	0	Land only	Freehold	Y					0	0	Environment & Economy	Highways Land
1075/07	4066	Saley,A1104/Mill Lane Junction (South),Saley,Alford,	0	0	Land only	Freehold	Y					0	0	Environment & Economy	Highways Land
1075/08	4067	Saley,A1104/Mill Lane Junction (North),Saley,Alford,	0	0	Land only	Freehold	Y					0	0	Environment & Economy	Highways Land
1079	4068	Saley,Mill Lane,Saley,Alford,	0	0	Land only	Freehold	Y					0	0	Environment & Economy	Highways Land
1081/01	4466	Bilsby,B1449 South Side,Bilsby,Alford,	0	0	Land only	Freehold	Y					0	0	Environment & Economy	Highways Land
1081/02	4458	Bilsby,A1111 NE Side,Bilsby,Alford,	0	0	Land only	Freehold	Y					0	0	Environment & Economy	Highways Land
1081/03	4459	Bilsby,A1111 SE Side,Bilsby,Alford,	0	0	Land only	Freehold	Y					0	0	Environment & Economy	Highways Land
1081/04	4455	Bilsby,A1111 SE Side/B1449 Junction,Bilsby,Alford,	0	0	Land only	Freehold	Y					0	0	Environment & Economy	Highways Land
1081/05	4460	Bilsby,A1111 SE Side,Bilsby,Alford,	0	0	Land only	Freehold	Y					0	0	Environment & Economy	Highways Land
1081/06	4457	Bilsby,A1111 NE Side,Bilsby,Alford,	0	0	Land only	Freehold	Y					0	0	Environment & Economy	Highways Land
1081/07	4461	Bilsby,A1111 SE Side (Furzehill),Bilsby,Alford,	0	0	Land only	Freehold	Y					0	0	Environment & Economy	Highways Land
1081/08	4462	Bilsby,A1111 NW Side (Furzehill),Bilsby,Alford,	0	0	Land only	Freehold	Y					0	0	Environment & Economy	Highways Land
1082/01	6787	Beesby In The Marsh,Beesby Walk North East Side,Beesby In The Marsh,Alford,	0	0	Land only	Freehold	Y					0	0	Environment & Economy	Highways Land
1082/02	6788	Beesby In The Marsh,Beesby Walk South West Side,Beesby In The Marsh,Alford,	0	0	Land only	Freehold	Y					0	0	Environment & Economy	Highways Land
1083/01	6789	Beesby In The Marsh,A1104 SW Corner/B1373 Junction,Beesby In The Marsh,Alford,	0	0	Land only	Freehold	Y					0	0	Environment & Economy	Highways Land
1083/02	6790	Beesby In The Marsh,A1104 West Side,Beesby In The Marsh,Alford,	0	0	Land only	Freehold	Y					0	0	Environment & Economy	Highways Land
1083/03	6791	Beesby In The Marsh,A1104 East Side,Beesby In The Marsh,Alford,	0	0	Land only	Freehold	Y					0	0	Environment & Economy	Highways Land
1084	3043	Faldingworth,A46 (Wickenby Road Junction),Faldingworth,Market Rasen,	0	0	Land only	Freehold	Y					0	0	Environment & Economy	Highways Land
1090/01	4772	East Barkwith,A157/C501/C514 Junction East,East Barkwith,Market Rasen,	0	0	Land only	Freehold	Y					0	0	Environment & Economy	Highways Land
1090/02	4771	East Barkwith,A157/C501/C514 Junction West,East Barkwith,Market Rasen,	0	0	Land only	Freehold	Y					0	0	Environment & Economy	Highways Land
1090/03	4773	East Barkwith,A157,East Barkwith,Market Rasen,	0	0	Land only	Freehold	Y					0	0	Environment & Economy	Highways Land
1090/04	4774	East Barkwith,A157 Louth Road East,East Barkwith,Market Rasen,	0	0	Land only	Freehold	Y					0	0	Environment & Economy	Highways Land
1092	5183	Snarford,A46 Market Rasen Road,Snarford,Market Rasen,	0	0	Land only	Freehold	Y					0	0	Environment & Economy	Highways Land
1093	5110	Scamblesby,High Street South Side,Scamblesby,Louth,	0	0	Land only	Freehold	Y					0	0	Environment & Economy	Highways Land
1095	4214	Asterby,Ford Lane,Asterby,Louth,	0	0	Land only	Freehold	Y					0	0	Environment & Economy	Highways Land
1097/01	5111	Scamblesby,Mill Street East Side,Scamblesby,Louth,	0	0	Land only	Freehold	Y					0	0	Environment & Economy	Highways Land
1097/02	5112	Scamblesby,Mill Street/Chapel Lane Junction SE,Scamblesby,Louth,	0	0	Land only	Freehold	Y					0	0	Environment & Economy	Highways Land
110	3906	Louth,Church Street (Maiden Row),Louth,	0	0	Land only	Freehold	Y					0	0	Environment & Economy	Highways Land
1102	3955	Reepham,Wragby Road/North Lane Junct,Reepham,Lincoln,	0	0	Land only	Freehold	Y					0	0	Environment & Economy	Highways Land
1103/01	4123	Reepham,Station Road,Reepham,Lincoln,	0	0	Land only	Freehold	Y					0	0	Environment & Economy	Highways Land
1103/02	4121	Reepham,Kennel Lane/Cherry Willingham Road Junction,Reepham,Lincoln,	0	0	Land only	Freehold	Y					0	0	Environment & Economy	Highways Land
1103/03	4122	Reepham,High Street,Reepham,Lincoln,	0	0	Land only	Freehold	Y					0	0	Environment & Economy	Highways Land
1103/04	4125	Reepham,Hawthorn Road,Reepham,Lincoln,	0	0	Land only	Freehold	Y					0	0	Environment & Economy	Highways Land
1103/05	4124	Reepham,High Street,Reepham,Lincoln,	0	0	Land only	Freehold	Y					0	0	Environment & Economy	Highways Land
1103/06	4126	Reepham,Station Road/Fiskerton Road Junction,Reepham,Lincoln,	0	0	Land only	Freehold	Y					0	0	Environment & Economy	Highways Land
1104/01	4119	Reepham,North-east Side Of Kennel Lane,Reepham,Lincoln,	0	0	Land only	Freehold	Y					0	0	Environment & Economy	Highways Land
1104/02	4120	Reepham,South-west Side Of Kennel Lane,Reepham,Lincoln,	0	0	Land only	Freehold	Y					0	0	Environment & Economy	Highways Land
1105/01	4140	Cherry Willingham,Waterford Lane East Side,Cherry Willingham,Lincoln,	0	0	Land only	Freehold	Y					0	0	Environment & Economy	Highways Land
1105/02	4142	Cherry Willingham,Waterford Lane South-East Side,Cherry Willingham,Lincoln,	0	0	Land only	Freehold	Y					0	0	Environment & Economy	Highways Land

1105/03	4141	Cherry Willingham,Waterford Lane/Fiskerton Road Junction,Cherry Willingham,Lincoln,	0	0	Land only	Freehold	Y				0	0	Environment & Economy	Highways Land
1106/01	4128	Cherry Willingham,Hawthorn Road,Cherry Willingham,Lincoln,	0	0	Land only	Freehold	Y				0	0	Environment & Economy	Highways Land
1106/02	4127	Cherry Willingham,Hawthorn Road,Cherry Willingham,Lincoln,	0	0	Land only	Freehold	Y				0	0	Environment & Economy	Highways Land
1106/03	4130	Cherry Willingham,Hawthorn Avenue,Cherry Willingham,Lincoln,	0	0	Land only	Freehold	Y				0	0	Environment & Economy	Highways Land
1106/04	4131	Cherry Willingham,Hawthorn Avenue,Cherry Willingham,Lincoln,	0	0	Land only	Freehold	Y				0	0	Environment & Economy	Highways Land
1106/05	4132	Cherry Willingham,Hawthorn Avenue,Cherry Willingham,Lincoln,	0	0	Land only	Freehold	Y				0	0	Environment & Economy	Highways Land
1106/06	4129	Cherry Willingham,Hawthorn Avenue,Cherry Willingham,Lincoln,	0	0	Land only	Freehold	Y				0	0	Environment & Economy	Highways Land
1106/07	4133	Cherry Willingham,Hawthorn Avenue,Cherry Willingham,Lincoln,	0	0	Land only	Freehold	Y				0	0	Environment & Economy	Highways Land
1107/01	4137	Cherry Willingham,Croft Lane,Cherry Willingham,Lincoln,	0	0	Land only	Freehold	Y				0	0	Environment & Economy	Highways Land
1107/02	4139	Cherry Willingham,Croft Lane,Cherry Willingham,Lincoln,	0	0	Land only	Freehold	Y				0	0	Environment & Economy	Highways Land
1107/03	4136	Cherry Willingham,Hawthorn Road/Croft Lane Junction,Cherry Willingham,Lincoln,	0	0	Land only	Freehold	Y				0	0	Environment & Economy	Highways Land
1107/04	4138	Cherry Willingham,Croft Lane,Cherry Willingham,Lincoln,	0	0	Land only	Freehold	Y				0	0	Environment & Economy	Highways Land
1107/05	4906	Cherry Willingham,Croft Lane,Cherry Willingham,Lincoln,	0	0	Land only	Freehold	Y				0	0	Environment & Economy	Highways Land
1108	4135	Cherry Willingham,Church Lane/Fiskerton Road Junction,Cherry Willingham,Lincoln,	0	0	Land only	Freehold	Y				0	0	Environment & Economy	Highways Land
1116	7133	Croft,Church Lane NW/Pinchbeck Lane,Croft,Skegness,	0	0	Land only	Freehold	Y				0	0	Environment & Economy	Highways Land
1117/01	7134	Croft,Low Road,Croft,Skegness,	0	0	Land only	Freehold	Y				0	0	Environment & Economy	Highways Land
1117/02	7135	Croft,Low Road,Croft,Skegness,	0	0	Land only	Freehold	Y				0	0	Environment & Economy	Highways Land
1118/01	7148	Croft,Croft Bank (A52) NW Side (Tf53326182),Croft,Skegness,	0	0	Land only	Freehold	Y				0	0	Environment & Economy	Highways Land
1118/02	7136	Croft,Croft Bank (A52) NW Side (Tf53676217),Croft,Skegness,	0	0	Land only	Freehold	Y				0	0	Environment & Economy	Highways Land
1118/03	7139	Croft,Croft Bank East Side (Tf50355945),Croft,Skegness,	0	0	Land only	Freehold	Y				0	0	Environment & Economy	Highways Land
1118/04	7137	Croft,Croft Bank East Side (Tf50395928),Croft,Skegness,	0	0	Land only	Freehold	Y				0	0	Environment & Economy	Highways Land
1118/05	7146	Croft,Croft Bank (A52) NW Side (Tf52206128),Croft,Skegness,	0	0	Land only	Freehold	Y				0	0	Environment & Economy	Highways Land
1118/06	7143	Croft,Croft Bank (Tf51456057),Croft,Skegness,	0	0	Land only	Freehold	Y				0	0	Environment & Economy	Highways Land
1118/07	7144	Croft,Croft Bank South-East Side (Tf51556071),Croft,Skegness,	0	0	Land only	Freehold	Y				0	0	Environment & Economy	Highways Land
1118/08	7142	Croft,Croft Bank/Church Lane Junction NW (Tf51346048),Croft,Skegness,	0	0	Land only	Freehold	Y				0	0	Environment & Economy	Highways Land
1118/09	7147	Croft,Croft Bank (A52) SE Side (Tf52146124),Croft,Skegness,	0	0	Land only	Freehold	Y				0	0	Environment & Economy	Highways Land
1118/10	7141	Croft,Croft Bank (A52) NW Side (Tf50825997),Croft,Skegness,	0	0	Land only	Freehold	Y				0	0	Environment & Economy	Highways Land
1118/11	7140	Croft,Croft Bank (A52) NW Side (Tf50785988),Croft,Skegness,	0	0	Land only	Freehold	Y				0	0	Environment & Economy	Highways Land
1118/12	7145	Croft,Croft Bank SE Side (Tf51676083),Croft,Skegness,	0	0	Land only	Freehold	Y				0	0	Environment & Economy	Highways Land
1119/01	2698	Croft,Bratoft Corner East Side,Croft,Skegness,	0	0	Land only	Freehold	Y				0	0	Environment & Economy	Highways Land
1119/02	2697	Bratoft,Bratoft Corner North Side,Bratoft,Skegness,	0	0	Land only	Freehold	Y				0	0	Environment & Economy	Highways Land
1119/03	6917	Croft,Bratoft Corner South Side,Croft,Skegness,	0	0	Land only	Freehold	Y				0	0	Environment & Economy	Highways Land
1120	2703	Irby In The Marsh,Spilsby To Burgh Road,Irby In The Marsh,Burgh Le Marsh,	0	0	Land only	Freehold	Y				0	0	Environment & Economy	Highways Land
1121/01	2705	Irby In The Marsh,B1195 South,Irby In The Marsh,Burgh Le Marsh,	0	0	Land only	Freehold	Y				0	0	Environment & Economy	Highways Land
1121/02	2704	Irby In The Marsh,B1195 Spilsby To Wainfleet Road,Irby In The Marsh,Burgh Le Marsh,	0	0	Land only	Freehold	Y				0	0	Environment & Economy	Highways Land
1121/03	2706	Irby In The Marsh,B1195 and Pinfold Lane,Irby In The Marsh,Burgh Le Marsh,	0	0	Land only	Freehold	Y				0	0	Environment & Economy	Highways Land
1122/01	2707	Firsby,Station Road B1195,Firsby,Spilsby,	0	0	Land only	Freehold	Y				0	0	Environment & Economy	Highways Land
1122/02	2708	Firsby,Station Road/Eastfield Road,Firsby,Spilsby,	0	0	Land only	Freehold	Y				0	0	Environment & Economy	Highways Land
1122/03	2691	Firsby,Clough Bridge,Firsby,Spilsby,	0	0	Land only	Freehold	Y				0	0	Environment & Economy	Highways Land
1122/04	2692	Thorpe St Peter,Firsby Clough Bridge,Thorpe St Peter,Spilsby,	0	0	Land only	Freehold	Y				0	0	Environment & Economy	Highways Land
1122/05	2756	Thorpe St Peter,Wainfleet - Burgh Road,Thorpe St Peter,Wainfleet,	0	0	Land only	Freehold	Y				0	0	Environment & Economy	Highways Land
1122/06	4449	Washingborough,Pitts Road/School Lane Junction,Washingborough,Lincoln,	0	0	Land only	Freehold	Y				0	0	Environment & Economy	Highways Land
1122/07	2693	Thorpe St Peter,C631 & Warths Bridge,Thorpe St Peter,Spilsby,	0	0	Land only	Freehold	Y				0	0	Environment & Economy	Highways Land
1122/08	2694	Thorpe St Peter,Thorpe Culvert Bridge,Thorpe St Peter,Wainfleet,	0	0	Land only	Freehold	Y				0	0	Environment & Economy	Highways Land
1122/09	4013	Aby With Greenfield,C530/C566 Junction,Aby,Alford,	0	0	Land only	Freehold	Y				0	0	Environment & Economy	Highways Land
1122/10	6785	Aby With Greenfield,South West C530/c566 Junction,Aby,Alford,	0	0	Land only	Freehold	Y				0	0	Environment & Economy	Highways Land
1122/11	4014	Aby With Greenfield,Rye Lane (Tf42547928),Aby,Alford,	0	0	Land only	Freehold	Y				0	0	Environment & Economy	Highways Land
1122/12	6786	Aby With Greenfield,Rye Lane South Side,Aby,Alford,	0	0	Land only	Freehold	Y				0	0	Environment & Economy	Highways Land
1123	7177	South Thoresby,South Thoresby - Driby Top Road,South Thoresby,Alford,	0	0	Land only	Freehold	Y				0	0	Environment & Economy	Highways Land
1124/01	4059	Alford,Tothby Lane (Tf44187615),Alford,Skegness,	0	0	Land only	Freehold	Y				0	0	Environment & Economy	Highways Land
1124/02	4060	Alford,Tothby Lane (Tf44267615),Alford,Skegness,	0	0	Land only	Freehold	Y				0	0	Environment & Economy	Highways Land
1124/03	4144	Alford,Tothby Lane (Tf44357601),Alford,Skegness,	0	0	Land only	Freehold	Y				0	0	Environment & Economy	Highways Land
1124/04	4145	Alford,Tothby Lane (Tf44272617),Alford,Skegness,	0	0	Land only	Freehold	Y				0	0	Environment & Economy	Highways Land
1124/05	4146	Rigsby,Tothby Lane (Tf44057631),Rigsby,Alford,	0	0	Land only	Freehold	Y				0	0	Environment & Economy	Highways Land
1124/06	4147	Rigsby,Tothby Lane (Tf43947628),Rigsby,Alford,	0	0	Land only	Freehold	Y				0	0	Environment & Economy	Highways Land
1124/07	4148	Rigsby,Tothby Lane (Tf43817640),Rigsby,Alford,	0	0	Land only	Freehold	Y				0	0	Environment & Economy	Highways Land
1124/08	4149	Rigsby,Tothby Lane (Tf43807644),Rigsby,Alford,	0	0	Land only	Freehold	Y				0	0	Environment & Economy	Highways Land
1125/01	6914	Bratoft,North Road/Church Lane SE Junction,Bratoft,Skegness,	0	0	Land only	Freehold	Y				0	0	Environment & Economy	Highways Land
1125/02	6915	Bratoft,North Road South Side,Bratoft,Skegness,	0	0	Land only	Freehold	Y				0	0	Environment & Economy	Highways Land
1125/03	6913	Bratoft,Mill Lane/North Road NE Junction,Bratoft,Skegness,	0	0	Land only	Freehold	Y				0	0	Environment & Economy	Highways Land
1126	3328	Toft With Lound And Manthorpe,North East Side,Toft With Lound And Manthorpe,Bourne,	0	0	Land only	Freehold	Y				0	0	Environment & Economy	Highways Land
1127	3190	Bourne,Exeter Street,Bourne,	0	0	Land only	Freehold	Y				0	0	Environment & Economy	Highways Land
1128	6609	Somersby,C519 Fronting Clapgate Lodge,Ashby Puerorum,Somersby,	0	0	Land only	Freehold	Y				0	0	Environment & Economy	Highways Land
1129	6607	Somersby,Tetford/Somersby Road,Somersby,Spilsby,	0	0	Land only	Freehold	Y				0	0	Environment & Economy	Highways Land
1129/01	6602	Somersby,Somersby/Greatham Road,Ashby Puerorum,Somersby,	0	0	Land only	Freehold	Y				0	0	Environment & Economy	Highways Land
1129/02	6603	Somersby,Somersby/Greatham Road,Ashby Puerorum,Somersby,	0	0	Land only	Freehold	Y				0	0	Environment & Economy	Highways Land
1129/03	6604	Somersby,Somersby/Greatham Road,Ashby Puerorum,Somersby,	0	0	Land only	Freehold	Y				0	0	Environment & Economy	Highways Land
1129/04	6605	Somersby,Somersby/Greatham Road,Ashby Puerorum,Somersby,	0	0	Land only	Freehold	Y				0	0	Environment & Economy	Highways Land
1129/05	6606	Somersby,Somersby/Greatham Road,Ashby Puerorum,Somersby,	0	0	Land only	Freehold	Y				0	0	Environment & Economy	Highways Land
1129/06	6600	Somersby,Somersby/Greatham Road,Ashby Puerorum,Somersby,	0	0	Land only	Freehold	Y				0	0	Environment & Economy	Highways Land
1129/07	6601	Somersby,Somersby/Greatham Road,Ashby Puerorum,Somersby,	0	0	Land only	Freehold	Y				0	0	Environment & Economy	Highways Land
1131	6919	Maltby Le Marsh,A157 North Side,Maltby Le Marsh,Alford,	0	0	Land only	Freehold	Y				0	0	Environment & Economy	Highways Land
1132/01	6921	Maltby Le Marsh,A1104 NW Side (Tf46788178),Maltby Le Marsh,Alford,	0	0	Land only	Freehold	Y				0	0	Environment & Economy	Highways Land
1132/02	6920	Maltby Le Marsh,A1104 SE Side, Earls Bridge W,Maltby Le Marsh,Alford,	0	0	Land only	Freehold	Y				0	0	Environment & Economy	Highways Land
1132/03	6962	Maltby Le Marsh,A1104 NW Side (Tf46688150),Maltby Le Marsh,Alford,	0	0	Land only	Freehold	Y				0	0	Environment & Economy	Highways Land
1132/04	6922	Maltby Le Marsh,A1104 East Side (Tf46728164),Maltby Le Marsh,Alford,	0	0	Land only	Freehold	Y				0	0	Environment & Economy	Highways Land
1132/05	6925	Maltby Le Marsh,A1104 East Side (Tf47078247),Maltby Le Marsh,Alford,	0	0	Land only	Freehold	Y				0	0	Environment & Economy	Highways Land
1132/06	6926	Maltby Le Marsh,A1104 SE Side frg The Hollies,Maltby Le Marsh,Alford,	0	0	Land only	Freehold	Y				0	0	Environment & Economy	Highways Land
1132/07	6924	Maltby Le Marsh,A1104 East Side (Tf47118262),Maltby Le Marsh,Alford,	0	0	Land only	Freehold	Y				0	0	Environment & Economy	Highways Land
1132/08	6923	Maltby Le Marsh,A1104 SE Side (Tf47218276),Maltby Le Marsh,Alford,	0	0	Land only	Freehold	Y				0	0	Environment & Economy	Highways Land
1183	2709	Little Steeping,Mill Lane,Little Steeping,Spilsby,	0	0	Land only	Freehold	Y				0	0	Environment & Economy	Highways Land

1184/01	2710	Little Steeping,West Of Main Road,Little Steeping,Spilsby,	0	0	Land only	Freehold	Y				0	0	Environment & Economy	Highways Land
1184/02	2711	Little Steeping,West Of Main Road,Little Steeping,Spilsby,	0	0	Land only	Freehold	Y				0	0	Environment & Economy	Highways Land
1184/03	2714	Little Steeping,Station Road,Little Steeping,Spilsby,	0	0	Land only	Freehold	Y				0	0	Environment & Economy	Highways Land
1184/04	2713	Little Steeping,Station Road,Little Steeping,Spilsby,	0	0	Land only	Freehold	Y				0	0	Environment & Economy	Highways Land
1184/05	2712	Little Steeping,Station Road/Ings Lane Junction,Little Steeping,Spilsby,	0	0	Land only	Freehold	Y				0	0	Environment & Economy	Highways Land
1185/01	3191	Great Steeping,School Lane,Great Steeping,Spilsby,	0	0	Land only	Freehold	Y				0	0	Environment & Economy	Highways Land
1185/02	3192	Great Steeping,West Of School Lane,Great Steeping,Spilsby,	0	0	Land only	Freehold	Y				0	0	Environment & Economy	Highways Land
1185/03	3193	Great Steeping,School Lane (North End),Great Steeping,Spilsby,	0	0	Land only	Freehold	Y				0	0	Environment & Economy	Highways Land
1185/04	3194	Great Steeping,East Of School Lane,Great Steeping,Spilsby,	0	0	Land only	Freehold	Y				0	0	Environment & Economy	Highways Land
1186/01	6618	Toynnton St Peter,Eastville Road,Toynnton St Peter,Spilsby,	0	0	Land only	Freehold	Y				0	0	Environment & Economy	Highways Land
1186/02	6614	Toynnton St Peter,Eastville Road,Toynnton St Peter,Spilsby,	0	0	Land only	Freehold	Y				0	0	Environment & Economy	Highways Land
1186/03	6617	Toynnton St Peter,Eastville Road,Toynnton St Peter,Spilsby,	0	0	Land only	Freehold	Y				0	0	Environment & Economy	Highways Land
1186/04	6615	Toynnton St Peter,Eastville Road,Toynnton St Peter,Spilsby,	0	0	Land only	Freehold	Y				0	0	Environment & Economy	Highways Land
1186/05	6616	Toynnton St Peter,Eastville Road,Toynnton St Peter,Spilsby,	0	0	Land only	Freehold	Y				0	0	Environment & Economy	Highways Land
1187	6610	Toynnton St Peter,Steeping Road,Toynnton St Peter,Spilsby,	0	0	Land only	Freehold	Y				0	0	Environment & Economy	Highways Land
1190	6599	Harrington,Nw Junc. Opp. Harrington Hall,Harrington,Spilsby,	0	0	Land only	Freehold	Y				0	0	Environment & Economy	Highways Land
1192	6637	Toynnton St Peter,Fenside Road NE,Toynnton Fenside,Toynnton St Peter,	0	0	Land only	Freehold	Y				0	0	Environment & Economy	Highways Land
1193/01	6792	Strubby With Woodthorpe,B1373 NW Side,Strubby With Woodthorpe,Alford,	0	0	Land only	Freehold	Y				0	0	Environment & Economy	Highways Land
1193/02	6793	Strubby With Woodthorpe,B1373 SE Side,Strubby With Woodthorpe,Alford,	0	0	Land only	Freehold	Y				0	0	Environment & Economy	Highways Land
1194/01	6799	Strubby With Woodthorpe,A157 SW Side,Strubby With Woodthorpe,Alford,	0	0	Land only	Freehold	Y				0	0	Environment & Economy	Highways Land
1194/02	6795	Strubby With Woodthorpe,Village Street North Side,Strubby With Woodthorpe,Alford,	0	0	Land only	Freehold	Y				0	0	Environment & Economy	Highways Land
1194/03	6798	Strubby With Woodthorpe,A157 Strubby Bypass,Strubby With Woodthorpe,Alford,	0	0	Land only	Freehold	Y				0	0	Environment & Economy	Highways Land
1194/04	6800	Strubby With Woodthorpe,A157 North East Side,Strubby With Woodthorpe,Alford,	0	0	Land only	Freehold	Y				0	0	Environment & Economy	Highways Land
1194/05	6794	Strubby With Woodthorpe,Village Street West Side,Strubby With Woodthorpe,Alford,	0	0	Land only	Freehold	Y				0	0	Environment & Economy	Highways Land
1194/06	6797	Strubby With Woodthorpe,A157 NE/Village Street Junction,Strubby With Woodthorpe,Alford,	0	0	Land only	Freehold	Y				0	0	Environment & Economy	Highways Land
1194/07	6796	Strubby With Woodthorpe,A157 South West Side,Strubby With Woodthorpe,Alford,	0	0	Land only	Freehold	Y				0	0	Environment & Economy	Highways Land
1197/01	2830	Edenham,A151,Edenham,Bourne,	0	0	Land only	Freehold	Y				0	0	Environment & Economy	Highways Land
1197/02	2831	Swinstead,A151,Swinstead,Bourne,	0	0	Land only	Freehold	Y				0	0	Environment & Economy	Highways Land
1220	6251	Bicker,Fore Lane NE Side,Bicker,Boston,	0	0	Land only	Freehold	Y				0	0	Environment & Economy	Highways Land
1228/01	5624	Holbeach,Station Road SW Side,Holbeach,Spalding,	0	0	Land only	Freehold	Y				0	0	Environment & Economy	Highways Land
1228/02	5627	Holbeach,Hall Gate/Church Street Junction,Holbeach,Spalding,	0	0	Land only	Freehold	Y				0	0	Environment & Economy	Highways Land
1228/03	5628	Holbeach,Hall Gate Fronting 84-92,Holbeach,Spalding,	0	0	Land only	Freehold	Y				0	0	Environment & Economy	Highways Land
1229	5578	Holbeach,Mill Lane Fronting 151,Holbeach,Spalding,	0	0	Land only	Freehold	Y				0	0	Environment & Economy	Highways Land
1231/01	5597	Holbeach,Park Road,Holbeach,Spalding,	0	0	Land only	Freehold	Y				0	0	Environment & Economy	Highways Land
1231/02	5598	Holbeach,Park Road West Side,Holbeach,Spalding,	0	0	Land only	Freehold	Y				0	0	Environment & Economy	Highways Land
1231/03	5599	Holbeach,Park Road NW Side,Holbeach,Spalding,	0	0	Land only	Freehold	Y				0	0	Environment & Economy	Highways Land
1231/04	5579	Holbeach,Battlefields Lane NW Side,Holbeach,Spalding,	0	0	Land only	Freehold	Y				0	0	Environment & Economy	Highways Land
1231/05	5580	Holbeach,Battlefields Lane SE Side,Holbeach,Spalding,	0	0	Land only	Freehold	Y				0	0	Environment & Economy	Highways Land
1231/06	5581	Holbeach,Peartree House Road South Side,Holbeach,Spalding,	0	0	Land only	Freehold	Y				0	0	Environment & Economy	Highways Land
1231/07	5582	Holbeach,Northon's Lane North Side,Holbeach,Spalding,	0	0	Land only	Freehold	Y				0	0	Environment & Economy	Highways Land
1231/08	5583	Holbeach,Northon's Lane/West End Junction NE,Holbeach,Spalding,	0	0	Land only	Freehold	Y				0	0	Environment & Economy	Highways Land
1234/03	5584	Holbeach,Northon's Lane,Holbeach,Spalding,	0	0	Land only	Freehold	Y				0	0	Environment & Economy	Highways Land
1235/01	5590	Holbeach,Boston Road/Cackle Hill Lane Junction,Holbeach,Spalding,	0	0	Land only	Freehold	Y				0	0	Environment & Economy	Highways Land
1235/02	5585	Holbeach,Boston Road (B1168) NE Side,Holbeach,Spalding,	0	0	Land only	Freehold	Y				0	0	Environment & Economy	Highways Land
1238/03	5586	Holbeach,Boston Road Fronting 83-89,Holbeach,Spalding,	0	0	Land only	Freehold	Y				0	0	Environment & Economy	Highways Land
1238/04	5587	Holbeach,Boston Road Fronting 74-79,Holbeach,Spalding,	0	0	Land only	Freehold	Y				0	0	Environment & Economy	Highways Land
1238/05	5588	Holbeach,Boston Road SW/SE Welbourn Lane,Holbeach,Spalding,	0	0	Land only	Freehold	Y				0	0	Environment & Economy	Highways Land
1238/06	5589	Holbeach,Boston Road (B1168) West Side,Holbeach,Spalding,	0	0	Land only	Freehold	Y				0	0	Environment & Economy	Highways Land
1246/01	4197	Holbeach,Spalding Road NW/Welbourne Lane,Holbeach,Spalding,	0	0	Land only	Freehold	Y				0	0	Environment & Economy	Highways Land
1246/02	4198	Holbeach,A151/Spalding Road S Junction,Holbeach,Spalding,	0	0	Land only	Freehold	Y				0	0	Environment & Economy	Highways Land
1246/03	5631	Holbeach,A151,Holbeach,Spalding,	0	0	Land only	Freehold	Y				0	0	Environment & Economy	Highways Land
1246/04	5639	Holbeach,Welbourne Lane West Side,Holbeach,Spalding,	0	0	Land only	Freehold	Y				0	0	Environment & Economy	Highways Land
1247/01	5600	Holbeach,Wignal's Gate Fronting 92-98,Holbeach,Spalding,	0	0	Land only	Freehold	Y				0	0	Environment & Economy	Highways Land
1247/02	5601	Holbeach,Wignal's Gate SW Side,Holbeach,Spalding,	0	0	Land only	Freehold	Y				0	0	Environment & Economy	Highways Land
1247/03	5602	Whaplode,Wignal's Gate SW Side,Whaplode,Spalding,	0	0	Land only	Freehold	Y				0	0	Environment & Economy	Highways Land
1247/04	5605	Whaplode,Wignal's Gate/Main Road (A151),Whaplode,Spalding,	0	0	Land only	Freehold	Y				0	0	Environment & Economy	Highways Land
1248	5612	Holbeach,Harwood Avenue/Langwith Gardens,Holbeach,Spalding,	0	0	Land only	Freehold	Y				0	0	Environment & Economy	Highways Land
1249	5591	Holbeach,Back Lane Fronting 1-5,Holbeach,Spalding,	0	0	Land only	Freehold	Y				0	0	Environment & Economy	Highways Land
1252/01	5592	Holbeach,Chapel Street West Side,Holbeach,Spalding,	0	0	Land only	Freehold	Y				0	0	Environment & Economy	Highways Land
1252/02	5593	Holbeach,Victoria Street/Chapel Street NW Junction,Holbeach,Spalding,	0	0	Land only	Freehold	Y				0	0	Environment & Economy	Highways Land
1253/01	5607	Holbeach,Holbeach Drove Gate,Holbeach,Spalding,	0	0	Land only	Freehold	Y				0	0	Environment & Economy	Highways Land
1253/02	5608	Holbeach,Holbeach Drove Gate SE Side,Holbeach,Spalding,	0	0	Land only	Freehold	Y				0	0	Environment & Economy	Highways Land
1253/03	5609	Holbeach,Holbeach Drove Gatr/Drove Road NE,Holbeach,Spalding,	0	0	Land only	Freehold	Y				0	0	Environment & Economy	Highways Land
1254	5611	Holbeach,Barr's Lane/Dog Drove NE Junction,Holbeach,Spalding,	0	0	Land only	Freehold	Y				0	0	Environment & Economy	Highways Land
1255	5574	Holbeach,Church Street West Side,Holbeach,Spalding,	0	0	Land only	Freehold	Y				0	0	Environment & Economy	Highways Land
1256/01	5594	Holbeach,North Parade Fronting 4A,Holbeach,Spalding,	0	0	Land only	Freehold	Y				0	0	Environment & Economy	Highways Land
1256/02	5595	Holbeach,North Parade East Side,Holbeach,Spalding,	0	0	Land only	Freehold	Y				0	0	Environment & Economy	Highways Land
1256/03	5596	Holbeach,North Parade Fronting 1 & 3,Holbeach,Spalding,	0	0	Land only	Freehold	Y				0	0	Environment & Economy	Highways Land
1257/01	5614	Holbeach,Roman Bank East Side,Holbeach,Spalding,	0	0	Land only	Freehold	Y				0	0	Environment & Economy	Highways Land
1257/02	5613	Holbeach,Roman Bank SW Side,Holbeach,Spalding,	0	0	Land only	Freehold	Y				0	0	Environment & Economy	Highways Land
1259/01	4190	Claxby,A46/Old A46 Junction,Claxby,Market Rasen,	0	0	Land only	Freehold	Y				0	0	Environment & Economy	Highways Land
1259/02	4189	Owersby,A46 & B1434 Junction North East,Owersby,Market Rasen,	0	0	Land only	Freehold	Y				0	0	Environment & Economy	Highways Land
1259/03	4186	Owersby,A46 & B1434 Junction,Owersby,Market Rasen,	0	0	Land only	Freehold	Y				0	0	Environment & Economy	Highways Land
1259/04	4187	Owersby,A46/Moor Road Junction (north),Owersby,Market Rasen,	0	0	Land only	Freehold	Y				0	0	Environment & Economy	Highways Land
1259/05	4188	Owersby,A46/Moor Road Junction (south),Owersby,Market Rasen,	0	0	Land only	Freehold	Y				0	0	Environment & Economy	Highways Land
1259/06	4667	Claxby,West of Old A46,Claxby,Market Rasen,	0	0	Land only	Freehold	Y				0	0	Environment & Economy	Highways Land
1259/07	4668	Claxby,West Side Old A46,Claxby,Market Rasen,	0	0	Land only	Freehold	Y				0	0	Environment & Economy	Highways Land
1259/08	4728	Owersby,A46/B1434 Sw Junction,Owersby,Market Rasen,	0	0	Land only	Freehold	Y				0	0	Environment & Economy	Highways Land
1259/09	4793	Claxby,N Of Old A46 (t09009589),Claxby,Market Rasen,	0	0	Land only	Freehold	Y				0	0	Environment & Economy	Highways Land
126	3063	Grantham,North End of Station Road,Grantham,	0	0	Land only	Freehold	Y				0	0	Environment & Economy	Highways Land
1269/01	3366	Owmbly By Spital,Fen Road,Owmbly By Spital,Market Rasen,	0	0	Land only	Freehold	Y				0	0	Environment & Economy	Highways Land

1269/02	3367	Owmbly By Spital,Fen Road,Owmbly By Spital,Market Rasen,	0	0	Land only	Freehold	Y				0	0	Environment & Economy	Highways Land	
1269/03	3368	Owmbly By Spital,Fen Road,Owmbly By Spital,Market Rasen,	0	0	Land only	Freehold	Y				0	0	Environment & Economy	Highways Land	
1269/04	3371	Owmbly By Spital,Normanby Road,Owmbly By Spital,Market Rasen,	0	0	Land only	Freehold	Y				0	0	Environment & Economy	Highways Land	
1269/05	3369	Owmbly By Spital,Fen Road,Owmbly By Spital,Market Rasen,	0	0	Land only	Freehold	Y				0	0	Environment & Economy	Highways Land	
1269/06	3370	Owmbly By Spital,Normanby Road,Owmbly By Spital,Market Rasen,	0	0	Land only	Freehold	Y				0	0	Environment & Economy	Highways Land	
1269/07	3372	Owmbly By Spital,Owmbly Cliff Road/Church Lane Junction,Owmbly By Spital,Market Rasen,	0	0	Land only	Freehold	Y				0	0	Environment & Economy	Highways Land	
1278	3396	Great Limber,A18 (t),Great Limber,Lincolnshire,	0	0	Land only	Freehold	Y				0	0	Environment & Economy	Highways Land	
1279/01	3395	Great Limber,Road To Caistor,Great Limber,Grimsby,	0	0	Land only	Freehold	Y				0	0	Environment & Economy	Highways Land	
1279/02	3394	Great Limber,North Of Road To Caistor,Great Limber,Grimsby,	0	0	Land only	Freehold	Y				0	0	Environment & Economy	Highways Land	
1281/01	3398	Riby,Wells Road,Riby,Grimsby,	0	0	Land only	Freehold	Y				0	0	Environment & Economy	Highways Land	
1281/02	3397	Riby,Wells Road,Riby,Grimsby,	0	0	Land only	Freehold	Y				0	0	Environment & Economy	Highways Land	
1284/01	3934	Welton,Eastfield Lane SE Side,Welton,Lincoln,	0	0	Land only	Freehold	Y				0	0	Environment & Economy	Highways Land	
1284/02	3935	Welton,Eastfield Lane South Side,Welton,Lincoln,	0	0	Land only	Freehold	Y				0	0	Environment & Economy	Highways Land	
1284/03	3940	Welton,Eastfield Lane North-West Side,Welton,Lincoln,	0	0	Land only	Freehold	Y				0	0	Environment & Economy	Highways Land	
1284/04	3939	Welton,Eastfield Lane North Side,Welton,Lincoln,	0	0	Land only	Freehold	Y				0	0	Environment & Economy	Highways Land	
1284/05	3933	Welton,Eastfield Lane/A46 Junction,Welton,Lincoln,	0	0	Land only	Freehold	Y				0	0	Environment & Economy	Highways Land	
1285/01	3924	Welton,Lincoln Road,Welton,Lincoln,	0	0	Land only	Freehold	Y				0	0	Environment & Economy	Highways Land	
1285/02	3927	Welton,Ryland Road,Welton,Lincoln,	0	0	Land only	Freehold	Y				0	0	Environment & Economy	Highways Land	
1285/03	3928	Welton,Ryland Road/Hackthorn Road,Welton,Lincoln,	0	0	Land only	Freehold	Y				0	0	Environment & Economy	Highways Land	
1285/04	3925	Welton,Lincoln Road,Welton,Lincoln,	0	0	Land only	Freehold	Y				0	0	Environment & Economy	Highways Land	
1285/05	3923	Welton,Lincoln Road,Welton,Lincoln,	0	0	Land only	Freehold	Y				0	0	Environment & Economy	Highways Land	
1285/06	3926	Welton,Ryland Road,Welton,Lincoln,	0	0	Land only	Freehold	Y				0	0	Environment & Economy	Highways Land	
1288/01	3921	Welton,Cliff Road/Prebend Lane NE Corner,Welton,Lincoln,	0	0	Land only	Freehold	Y				0	0	Environment & Economy	Highways Land	
1288/02	3922	Welton,Cliff Road/Prebend Lane NW Corner,Welton,Lincoln,	0	0	Land only	Freehold	Y				0	0	Environment & Economy	Highways Land	
1290/01	3956	Sudbrooke,A158/Scothern Road Junction NE Corner,Sudbrooke,Lincoln,	0	0	Land only	Freehold	Y				0	0	Environment & Economy	Highways Land	
1290/02	3957	Sudbrooke,A158/Scothern Road Junction NW Corner,Sudbrooke,Lincoln,	0	0	Land only	Freehold	Y				0	0	Environment & Economy	Highways Land	
1290/03	3958	Sudbrooke,Scothern Road East Side,Sudbrooke,Lincoln,	0	0	Land only	Freehold	Y				0	0	Environment & Economy	Highways Land	
1290/04	3959	Sudbrooke,Scothern Road SE Side,Sudbrooke,Lincoln,	0	0	Land only	Freehold	Y				0	0	Environment & Economy	Highways Land	
1290/05		Sudbrooke,Holme Drive/Elm Drive,Sudbrooke,Lincoln,	173	0	Land only	Freehold	Y			503655	375845	0	0	Environment & Economy	Highways Land
1291/01	3978	Grange De Lings,A46 West Side,Grange De Lings,Lincoln,	0	0	Land only	Freehold	Y				0	0	Environment & Economy	Highways Land	
1291/02	3977	Scothern,A46 East Side,Scothern,Lincoln,	0	0	Land only	Freehold	Y				0	0	Environment & Economy	Highways Land	
1291/03	3979	Scothern,A46 West Side,Scothern,Lincoln,	0	0	Land only	Freehold	Y				0	0	Environment & Economy	Highways Land	
1293/01	3967	Scothern,Nettleham Road North West Side,Scothern,Lincoln,	0	0	Land only	Freehold	Y				0	0	Environment & Economy	Highways Land	
1293/02	3972	Scothern,Dunholme Road,Scothern,Lincoln,	0	0	Land only	Freehold	Y				0	0	Environment & Economy	Highways Land	
1294/01	4239	Welton,A46 NW Side,Welton,Lincoln,	0	0	Land only	Freehold	Y				0	0	Environment & Economy	Highways Land	
1294/02	4228	Dunholme,A46/Ryland Road Junction East,Dunholme,Lincoln,	0	0	Land only	Freehold	Y				0	0	Environment & Economy	Highways Land	
1294/03	4220	Dunholme,A46/Ryland Road Junction SW,Dunholme,Lincoln,	0	0	Land only	Freehold	Y				0	0	Environment & Economy	Highways Land	
1294/04	4221	Dunholme,Lincoln Road South Side,Dunholme,Lincoln,	0	0	Land only	Freehold	Y				0	0	Environment & Economy	Highways Land	
1294/05	4229	Dunholme,A46 - Fronting Manor Farm,Dunholme,Lincoln,	0	0	Land only	Freehold	Y				0	0	Environment & Economy	Highways Land	
1294/06	4230	Dunholme,A46 North Side (Tf02727947),Dunholme,Lincoln,	0	0	Land only	Freehold	Y				0	0	Environment & Economy	Highways Land	
1294/07	4233	Dunholme,A46 NW Side (tf03087969),Dunholme,Lincoln,	0	0	Land only	Freehold	Y				0	0	Environment & Economy	Highways Land	
1294/08	4234	Dunholme,A46 SE Side (tf03368014),Dunholme,Lincoln,	0	0	Land only	Freehold	Y				0	0	Environment & Economy	Highways Land	
1294/09	4231	Dunholme,A46 SE Side (tf02847952),Dunholme,Lincoln,	0	0	Land only	Freehold	Y				0	0	Environment & Economy	Highways Land	
1294/10	4232	Dunholme,A46/Mickleholme Road Junction SW,Dunholme,Lincoln,	0	0	Land only	Freehold	Y				0	0	Environment & Economy	Highways Land	
1294/11	4237	Dunholme,A46 SE Side (tf04178082),Dunholme,Lincoln,	0	0	Land only	Freehold	Y				0	0	Environment & Economy	Highways Land	
1294/12	4240	Dunholme,A46 NW Side (tf02607941),Dunholme,Lincoln,	0	0	Land only	Freehold	Y				0	0	Environment & Economy	Highways Land	
1294/13	4238	Dunholme,A46,Dunholme,Lincoln,	0	0	Land only	Freehold	Y				0	0	Environment & Economy	Highways Land	
1294/14	4236	Dunholme,A46 NW Side (tf03578027),Dunholme,Lincoln,	0	0	Land only	Freehold	Y				0	0	Environment & Economy	Highways Land	
1294/15	4235	Dunholme,A46 SE Side (tf03798057),Dunholme,Lincoln,	0	0	Land only	Freehold	Y				0	0	Environment & Economy	Highways Land	
1296/01	4011	Dunholme,Watery Lane North Side,Dunholme,Lincoln,	0	0	Land only	Freehold	Y				0	0	Environment & Economy	Highways Land	
1296/02	4012	Dunholme,Watery Lane South Side,Dunholme,Lincoln,	0	0	Land only	Freehold	Y				0	0	Environment & Economy	Highways Land	
1297	3943	Dunholme,Horncastle Lane,Dunholme,Lincoln,	0	0	Land only	Freehold	Y				0	0	Environment & Economy	Highways Land	
1298/01	3918	Nettleham,A46/Washdyke Lane Junction,Nettleham,Lincoln,	0	0	Land only	Freehold	Y				0	0	Environment & Economy	Highways Land	
1298/02	3919	Nettleham,A46/Deepdale Lane Junction,Nettleham,Lincoln,	0	0	Land only	Freehold	Y				0	0	Environment & Economy	Highways Land	
1298/03	3920	Nettleham,A46 East Side,Nettleham,Lincoln,	0	0	Land only	Freehold	Y				0	0	Environment & Economy	Highways Land	
1298/04	3917	Nettleham,A46 Re-Alignment,Nettleham,Lincoln,	0	0	Land only	Freehold	Y				0	0	Environment & Economy	Highways Land	
1299/01	3892	Nettleham,Crescent Close South Side,Nettleham,Lincoln,	0	0	Land only	Freehold	Y				0	0	Environment & Economy	Highways Land	
1299/02	3893	Nettleham,The Crescent SE Side,Nettleham,Lincoln,	0	0	Land only	Freehold	Y				0	0	Environment & Economy	Highways Land	
1299/03	3896	Nettleham,The Crescent West Side,Nettleham,Lincoln,	0	0	Land only	Freehold	Y				0	0	Environment & Economy	Highways Land	
1299/04	3895	Nettleham,The Crescent NE Side,Nettleham,Lincoln,	0	0	Land only	Freehold	Y				0	0	Environment & Economy	Highways Land	
1299/05	3894	Nettleham,Crescent Close North Side,Nettleham,Lincoln,	0	0	Land only	Freehold	Y				0	0	Environment & Economy	Highways Land	
1300/01	3885	Nettleham,High Street South Side,Nettleham,Lincoln,	0	0	Land only	Freehold	Y				0	0	Environment & Economy	Highways Land	
1300/02	3886	Nettleham,Scothern Road South-East Side,Nettleham,Lincoln,	0	0	Land only	Freehold	Y				0	0	Environment & Economy	Highways Land	
1300/03	3884	Nettleham,Washdyke Lane South Side,Nettleham,Lincoln,	0	0	Land only	Freehold	Y				0	0	Environment & Economy	Highways Land	
1300/04	3877	Nettleham,East Street West Side,Nettleham,Lincoln,	0	0	Land only	Freehold	Y				0	0	Environment & Economy	Highways Land	
1301/01	3899	Nettleham,Sudbrooke Lane/Jodge Lane Junc,Nettleham,Lincoln,	0	0	Land only	Freehold	Y				0	0	Environment & Economy	Highways Land	
1301/02	3900	Nettleham,Mill Hill,Nettleham,Lincoln,	0	0	Land only	Freehold	Y				0	0	Environment & Economy	Highways Land	
1301/03	3901	Nettleham,Mill Hill/Vicarage Lane Junc,Nettleham,Lincoln,	0	0	Land only	Freehold	Y				0	0	Environment & Economy	Highways Land	
1301/04	3903	Nettleham,Mill Hill,Nettleham,Lincoln,	0	0	Land only	Freehold	Y				0	0	Environment & Economy	Highways Land	
1301/05	3904	Nettleham,Mill Hill,Nettleham,Lincoln,	0	0	Land only	Freehold	Y				0	0	Environment & Economy	Highways Land	
1301/06	3902	Nettleham,Mill Hill,Nettleham,Lincoln,	0	0	Land only	Freehold	Y				0	0	Environment & Economy	Highways Land	
1302	3887	Nettleham,Chapel Lane/North Street,Nettleham,Lincoln,	0	0	Land only	Freehold	Y				0	0	Environment & Economy	Highways Land	
1303	3905	Nettleham,Riseholme Lane/Hall Lane Junction,Nettleham,Lincoln,	0	0	Land only	Freehold	Y				0	0	Environment & Economy	Highways Land	
1304/01	3622	Hackthorn,(Sk99338230),Hackthorn,Lincoln,	0	0	Land only	Freehold	Y				0	0	Environment & Economy	Highways Land	
1304/02	3623	Hackthorn,(Sk99358218),Hackthorn,Lincoln,	0	0	Land only	Freehold	Y				0	0	Environment & Economy	Highways Land	
1305	4080	Brattleby,U/C Road/Middle Street Junction,Brattleby,Lincoln,	0	0	Land only	Freehold	Y				0	0	Environment & Economy	Highways Land	
1306/01	3641	Brattleby,B1398/North of Brattleby,Brattleby,Lincoln,	0	0	Land only	Freehold	Y				0	0	Environment & Economy	Highways Land	
1306/02	3642	Brattleby,B1398 North Of The Lodge,Brattleby,Lincoln,	0	0	Land only	Freehold	Y				0	0	Environment & Economy	Highways Land	
1306/03	3646	Brattleby,B1398 West Of Poplars Farm,Brattleby,Lincoln,	0	0	Land only	Freehold	Y				0	0	Environment & Economy	Highways Land	
1306/04	3647	Brattleby,B1398 North, South, West Of Danebury,Brattleby,Lincoln,	0	0	Land only	Freehold	Y				0	0	Environment & Economy	Highways Land	
1306/05	3650	Brattleby,B1398 North East Of Gate Lodge,Brattleby,Lincoln,	0	0	Land only	Freehold	Y				0	0	Environment & Economy	Highways Land	

1306/06	3643	Brattleby,B1398 West Of The Lodge,Brattleby,Lincoln,	0	0	Land only	Freehold	Y				0	0	Environment & Economy	Highways Land
1306/07	3644	Brattleby,B1398 South West Corner Of The Lodge,Brattleby,Lincoln,	0	0	Land only	Freehold	Y				0	0	Environment & Economy	Highways Land
1306/08	3645	Brattleby,B1398 East Of The Manor Farm,Brattleby,Lincoln,	0	0	Land only	Freehold	Y				0	0	Environment & Economy	Highways Land
1306/09	3648	Brattleby,B1398 North West Of Romanda,Brattleby,Lincoln,	0	0	Land only	Freehold	Y				0	0	Environment & Economy	Highways Land
1306/10	3649	Brattleby,B1398 West Of Sunnyside,Brattleby,Lincoln,	0	0	Land only	Freehold	Y				0	0	Environment & Economy	Highways Land
1308/01	3809	Thorpe In The Fallows,Ingham Road North Side,Thorpe In The Fallows,Lincoln,	0	0	Land only	Freehold	Y				0	0	Environment & Economy	Highways Land
1308/02	3810	Thorpe In The Fallows,Ingham Road South Side,Thorpe In The Fallows,Lincoln,	0	0	Land only	Freehold	Y				0	0	Environment & Economy	Highways Land
1309	3670	Ingham,Nw Corner B1398/middle St Junc,Ingham,Lincoln,	0	0	Land only	Freehold	Y				0	0	Environment & Economy	Highways Land
1310/01	3713	Ingham,Lincoln Road,Ingham,Lincoln,	0	0	Land only	Freehold	Y				0	0	Environment & Economy	Highways Land
1310/02	3714	Ingham,Lincoln Road,Ingham,Lincoln,	0	0	Land only	Freehold	Y				0	0	Environment & Economy	Highways Land
1311/01	3717	Ingham,Grange Lane,Ingham,Lincoln,	0	0	Land only	Freehold	Y				0	0	Environment & Economy	Highways Land
1311/02	3718	Ingham,Grange Lane,Ingham,Lincoln,	0	0	Land only	Freehold	Y				0	0	Environment & Economy	Highways Land
1311/03	3719	Ingham,Grange Lane,Ingham,Lincoln,	0	0	Land only	Freehold	Y				0	0	Environment & Economy	Highways Land
1312/01	3680	Cammeringham,B1398 (sk948815),Cammeringham,Lincoln,	0	0	Land only	Freehold	Y				0	0	Environment & Economy	Highways Land
1312/02	3675	Cammeringham,East Of The Cottage,Cammeringham,Lincoln,	0	0	Land only	Freehold	Y				0	0	Environment & Economy	Highways Land
1312/03	3678	Cammeringham,East Of Blackthorn Cottages,Cammeringham,Lincoln,	0	0	Land only	Freehold	Y				0	0	Environment & Economy	Highways Land
1312/04	3677	Cammeringham,South East Of The Cottage,Cammeringham,Lincoln,	0	0	Land only	Freehold	Y				0	0	Environment & Economy	Highways Land
1312/05	3674	Cammeringham,North East Of The Cottage,Cammeringham,Lincoln,	0	0	Land only	Freehold	Y				0	0	Environment & Economy	Highways Land
1312/06	3673	Cammeringham,South East Of Crossroads,Cammeringham,Lincoln,	0	0	Land only	Freehold	Y				0	0	Environment & Economy	Highways Land
1312/07	3679	Cammeringham,East Of Manor Farm Cottages,Cammeringham,Lincoln,	0	0	Land only	Freehold	Y				0	0	Environment & Economy	Highways Land
1312/08	3776	Cammeringham,South East Of The Limes,Cammeringham,Lincoln,	0	0	Land only	Freehold	Y				0	0	Environment & Economy	Highways Land
1312/09	3676	Cammeringham,N.E. Of St Michaels Church,Cammeringham,Lincoln,	0	0	Land only	Freehold	Y				0	0	Environment & Economy	Highways Land
1312/10	6082	Cammeringham,Cow Hill/Lincoln Road,Cammeringham,Lincoln,	0	0	Land only	Freehold	Y				0	0	Environment & Economy	Highways Land
1313/01	3617	Aisthorpe,B1398 North East,Aisthorpe,Lincoln,	0	0	Land only	Freehold	Y				0	0	Environment & Economy	Highways Land
1313/02	3618	Aisthorpe,B1398 Front Of Garage,Aisthorpe,Lincoln,	0	0	Land only	Freehold	Y				0	0	Environment & Economy	Highways Land
1313/03	3616	Aisthorpe,B1398 NW Side,Aisthorpe,Lincoln,	0	0	Land only	Freehold	Y				0	0	Environment & Economy	Highways Land
1313/04	3619	Aisthorpe,B1398 Opposite Village Hall/houses,Aisthorpe,Lincoln,	0	0	Land only	Freehold	Y				0	0	Environment & Economy	Highways Land
1313/05	3629	Aisthorpe,B1398, South Of Village Hall,Aisthorpe,Lincoln,	0	0	Land only	Freehold	Y				0	0	Environment & Economy	Highways Land
1313/06	3631	Aisthorpe,B1398 North Of Rectory,Aisthorpe,Lincoln,	0	0	Land only	Freehold	Y				0	0	Environment & Economy	Highways Land
1313/07	3632	Aisthorpe,B1398 South West,Aisthorpe,Lincoln,	0	0	Land only	Freehold	Y				0	0	Environment & Economy	Highways Land
1314/01	3764	Scampton,B1398 Middle Street/High Street,Scampton,Lincoln,	0	0	Land only	Freehold	Y				0	0	Environment & Economy	Highways Land
1314/02	3761	Scampton,B1398 West Of Old Rectory to the Point,Scampton,Lincoln,	0	0	Land only	Freehold	Y				0	0	Environment & Economy	Highways Land
1314/03	3763	Scampton,High Street North (sk95367921),Scampton,Lincoln,	0	0	Land only	Freehold	Y				0	0	Environment & Economy	Highways Land
1314/04	3765	Scampton,High Street South (Sk95487918),Scampton,Lincoln,	0	0	Land only	Freehold	Y				0	0	Environment & Economy	Highways Land
1314/05	3762	Scampton,B1398 Opposite CE School,Scampton,Lincoln,	0	0	Land only	Freehold	Y				0	0	Environment & Economy	Highways Land
1314/06	3766	Scampton,Middle Street,Scampton,Lincoln,	0	0	Land only	Freehold	Y				0	0	Environment & Economy	Highways Land
1314/07	3759	Scampton,B1398 North of Church,Scampton,Lincoln,	0	0	Land only	Freehold	Y				0	0	Environment & Economy	Highways Land
1314/08	3760	Scampton,High Street East Side,Scampton,Lincoln,	0	0	Land only	Freehold	Y				0	0	Environment & Economy	Highways Land
1315/01	3754	North Carlton,NW Till Bridge Lane/B1898 Junction,North Carlton,Lincoln,	0	0	Land only	Freehold	Y				0	0	Environment & Economy	Highways Land
1315/02	3744	North Carlton,SE Till Bridge La/b1398 Junc,North Carlton,Lincoln,	0	0	Land only	Freehold	Y				0	0	Environment & Economy	Highways Land
1315/03	3745	Scampton,Till Bridge Lane/B1398 Junction SE,Scampton,Lincoln,	0	0	Land only	Freehold	Y				0	0	Environment & Economy	Highways Land
1315/04	3746	North Carlton,SW Till Bridge Lane/B1898 Junction,North Carlton,Lincoln,	0	0	Land only	Freehold	Y				0	0	Environment & Economy	Highways Land
1315/05	3753	Scampton,Tillbridge Lane South Side,Scampton,Lincoln,	0	0	Land only	Freehold	Y				0	0	Environment & Economy	Highways Land
1315/06	4134	Scampton,Tillbridge Lane South Side,Scampton,Lincoln,	188	0	Land only	Freehold	Y				0	0	Environment & Economy	Highways Land
1315/07	3747	Scampton,B1898 East Side (sk95537891),Scampton,Lincoln,	0	0	Land only	Freehold	Y				0	0	Environment & Economy	Highways Land
1315/08	3748	Scampton,Till Bridge Lane/B1898 Junction NE,Scampton,Lincoln,	0	0	Land only	Freehold	Y				0	0	Environment & Economy	Highways Land
1315/09	3749	Scampton,B1898 East (sk95507881),Scampton,Lincoln,	0	0	Land only	Freehold	Y				0	0	Environment & Economy	Highways Land
1315/10	3750	Scampton,B1398 North West,Scampton,Lincoln,	0	0	Land only	Freehold	Y				0	0	Environment & Economy	Highways Land
1315/11	3751	Scampton,Till Bridge Lane North Side,Scampton,Lincoln,	0	0	Land only	Freehold	Y				0	0	Environment & Economy	Highways Land
1315/12	3752	Scampton,Till Bridge Lane North side,Scampton,Lincoln,	0	0	Land only	Freehold	Y				0	0	Environment & Economy	Highways Land
1315/13	4203	Scampton,Till Bridge Lane,Scampton,Lincoln,	0	0	Land only	Freehold	Y				0	0	Environment & Economy	Highways Land
1315/14	4206	Scampton,Till Bridge Lane,Scampton,Lincoln,	0	0	Land only	Freehold	Y				0	0	Environment & Economy	Highways Land
1316/01	3634	Spridlington,East Side Of A15,Spridlington,Lincoln,	0	0	Land only	Freehold	Y				0	0	Environment & Economy	Highways Land
1316/02	3638	Welton,A15 Diversion,Welton,Lincoln,	0	0	Land only	Freehold	Y				0	0	Environment & Economy	Highways Land
1316/03	3633	Scampton,A15 West Side,Scampton,Lincoln,	0	0	Land only	Freehold	Y				0	0	Environment & Economy	Highways Land
1316/04	3635	Hackthorn,A15 Diversion North Of Crossroads,Hackthorn,Lincoln,	0	0	Land only	Freehold	Y				0	0	Environment & Economy	Highways Land
1316/05	3636	Hackthorn,A15 Diversion South Of Crossroads,Hackthorn,Lincoln,	0	0	Land only	Freehold	Y				0	0	Environment & Economy	Highways Land
1316/06	3637	Brattleby,A15 To Middle Street,Brattleby,Lincoln,	0	0	Land only	Freehold	Y				0	0	Environment & Economy	Highways Land
1319/01	3660	Burton,A15/Old Coach Road,Burton,Lincoln,	0	0	Land only	Freehold	Y				0	0	Environment & Economy	Highways Land
1319/02	3661	Burton,A15/Old Coach Road,Burton,Lincoln,	0	0	Land only	Freehold	Y				0	0	Environment & Economy	Highways Land
1320/01	3662	Burton,Former A57,Burton,Lincoln,	0	0	Land only	Freehold	Y				0	0	Environment & Economy	Highways Land
1320/02	3663	Burton,West Former A57 (sk92947427),Burton,Lincoln,	0	0	Land only	Freehold	Y				0	0	Environment & Economy	Highways Land
1320/03	3738	Burton,A57 South Side (sk92737456),Burton,Lincoln,	0	0	Land only	Freehold	Y				0	0	Environment & Economy	Highways Land
1320/04	3739	Burton,SW Former A57,Burton,Lincoln,	0	0	Land only	Freehold	Y				0	0	Environment & Economy	Highways Land
1320/05	3740	Burton,E Former A57 (sk92987417),Burton,Lincoln,	0	0	Land only	Freehold	Y				0	0	Environment & Economy	Highways Land
1320/06	3741	Burton,NE Former A57 (sk93037407),Burton,Lincoln,	0	0	Land only	Freehold	Y				0	0	Environment & Economy	Highways Land
1320/07	3742	Burton,SW Former A57 (sk93127400),Burton,Lincoln,	0	0	Land only	Freehold	Y				0	0	Environment & Economy	Highways Land
1320/08	3743	Burton,NE Former A57 (sk93307382),Burton,Lincoln,	0	0	Land only	Freehold	Y				0	0	Environment & Economy	Highways Land
1320/09	3828	Burton,A57 North Side (sk94347313),Burton,Lincoln,	0	0	Land only	Freehold	Y				0	0	Environment & Economy	Highways Land
1321	3668	Burton,Burton Bridge, Burton Lane,Burton,Lincoln,	0	0	Land only	Freehold	Y				0	0	Environment & Economy	Highways Land
1322/01	3970	Scothern,Sudbrooke Road/Church Street Junction,Scothern,Lincoln,	0	0	Land only	Freehold	Y				0	0	Environment & Economy	Highways Land
1322/02	4249	Scothern,Nettleham Road/Church Street,Scothern,Lincoln,	0	0	Land only	Freehold	Y				0	0	Environment & Economy	Highways Land
1322/03	4252	Scothern,Nettleham Road/Church Street,Scothern,Lincoln,	0	0	Land only	Freehold	Y				0	0	Environment & Economy	Highways Land
1322/04	4253	Scothern,Church Street North Side,Scothern,Lincoln,	0	0	Land only	Freehold	Y				0	0	Environment & Economy	Highways Land
1322/05	3968	Scothern,Church Street,Scothern,Lincoln,	0	0	Land only	Freehold	Y				0	0	Environment & Economy	Highways Land
1322/06	4251	Scothern,Nettleham Road/Church Street,Scothern,Lincoln,	0	0	Land only	Freehold	Y				0	0	Environment & Economy	Highways Land
1322/07	3971	Scothern,Vicarage Lane East Side,Scothern,Lincoln,	0	0	Land only	Freehold	Y				0	0	Environment & Economy	Highways Land
1326/01	3723	Fiskerton,Chapel Road,Fiskerton,Lincoln,	0	0	Land only	Freehold	Y				0	0	Environment & Economy	Highways Land
1326/02	3724	Fiskerton,North Side Of High Street,Fiskerton,Lincoln,	0	0	Land only	Freehold	Y				0	0	Environment & Economy	Highways Land
1326/03	3725	Fiskerton,Reepham Road,Fiskerton,Lincoln,	0	0	Land only	Freehold	Y				0	0	Environment & Economy	Highways Land
1326/04	3773	Fiskerton (Electricity Sub-Station Site),Chapel Road,Fiskerton,Lincoln,	0	0	Land only	Freehold	Y				0	0	Environment & Economy	Highways Land

1326/05	3728	Fiskerton,Reepham Road,Fiskerton,Lincoln,	0	0	Land only	Freehold	Y				0	0	Environment & Economy	Highways Land
1326/06	3729	Fiskerton,Reepham Road,Fiskerton,Lincoln,	0	0	Land only	Freehold	Y				0	0	Environment & Economy	Highways Land
1326/07	3730	Fiskerton,West Side Of Reepham Road,Fiskerton,Lincoln,	0	0	Land only	Freehold	Y				0	0	Environment & Economy	Highways Land
1326/08	3731	Fiskerton,Reepham Road,Fiskerton,Lincoln,	0	0	Land only	Freehold	Y				0	0	Environment & Economy	Highways Land
1327/01	3707	Fiskerton,Chapel Road/Blacksmiths Road Junction,,Fiskerton,Lincoln,	0	0	Land only	Freehold	Y				0	0	Environment & Economy	Highways Land
1327/02	3708	Fiskerton,Plough Lane,Fiskerton,Lincoln,	0	0	Land only	Freehold	Y				0	0	Environment & Economy	Highways Land
1327/03	3709	Fiskerton,Plough Lane,Fiskerton,Lincoln,	0	0	Land only	Freehold	Y				0	0	Environment & Economy	Highways Land
1328/01	6969	Fiskerton,Short Ferry Bridge,Fiskerton,Lincoln,	0	0	Land only	Freehold	Y				0	0	Environment & Economy	Highways Land
1328/02	3694	Fiskerton,High Street North Side,Fiskerton,Lincoln,	0	0	Land only	Freehold	Y				0	0	Environment & Economy	Highways Land
1328/03	3702	Fiskerton,Ferry Road (Short Ferry Bridge),Fiskerton,Lincoln,	0	0	Land only	Freehold	Y				0	0	Environment & Economy	Highways Land
1328/04	3705	Fiskerton,Ferry Road (Short Ferry Bridge),Fiskerton,Lincoln,	0	0	Land only	Freehold	Y				0	0	Environment & Economy	Highways Land
1328/05	3700	Fiskerton,Ferry Road,Fiskerton,Lincoln,	0	0	Land only	Freehold	Y				0	0	Environment & Economy	Highways Land
1328/06	3699	Fiskerton,Ferry Road,Fiskerton,Lincoln,	0	0	Land only	Freehold	Y				0	0	Environment & Economy	Highways Land
1328/07	3698	Fiskerton,Ferry Road,Fiskerton,Lincoln,	0	0	Land only	Freehold	Y				0	0	Environment & Economy	Highways Land
1328/08	3701	Fiskerton,Ferry Road,Fiskerton,Lincoln,	0	0	Land only	Freehold	Y				0	0	Environment & Economy	Highways Land
1328/09	3695	Fiskerton,Se Side C504/C328 Junction,Fiskerton,Lincoln,	0	0	Land only	Freehold	Y				0	0	Environment & Economy	Highways Land
1328/10	3696	Fiskerton,Sw Corner High Street/Chapel Road Junction,Fiskerton,Lincoln,	0	0	Land only	Freehold	Y				0	0	Environment & Economy	Highways Land
1328/11	3697	Fiskerton,Lincoln Road/Blacksmith Road Junction,Fiskerton,Lincoln,	0	0	Land only	Freehold	Y				0	0	Environment & Economy	Highways Land
1328/12	3685	Fiskerton,North Side Ferry Road/Chapel Road,Fiskerton,Lincoln,	0	0	Land only	Freehold	Y				0	0	Environment & Economy	Highways Land
1328/13	7371	Fiskerton,Ferry Road (Short Ferry Bridge),Fiskerton,Lincoln,	0	0	Land only	Freehold	Y				0	0	Environment & Economy	Highways Land
1331	3585	Lincoln,Cross Street/Kesteven Street,Lincoln,LN5 8HE	0	0	Land only	Freehold	Y				0	0	Environment & Economy	Highways Land
1341	4560	Lincoln,North Side Of Motherby Lane,Lincoln,	0	0	Land only	Freehold	Y				0	0	Environment & Economy	Highways Land
1345	2436	Lincoln,Lincoln Relief Road,Riseholme,Lincoln,	0	0	Land only	Freehold	Y				0	0	Environment & Economy	Highways Land
1346	2605	Kexby,B1241 Willingham Road/Kexby Lane,Kexby,Gainsborough,	0	0	Land only	Freehold	Y				0	0	Environment & Economy	Highways Land
1351	3075	Gainsborough,A156 (Gainsborough Road),Gate Burton,Gainsborough,	0	0	Land only	Freehold	Y				0	0	Environment & Economy	Highways Land
1352	3720	Marton,High Street/Littleborough Lane SW,Marton,Gainsborough,	0	0	Land only	Freehold	Y				0	0	Environment & Economy	Highways Land
1355/01	4081	Stow,B1241/C313 Junction SE Corner,Stow,Gainsborough,	0	0	Land only	Freehold	Y				0	0	Environment & Economy	Highways Land
1355/02	4082	Stow,Sturton Road West Side,Stow,Gainsborough,	0	0	Land only	Freehold	Y				0	0	Environment & Economy	Highways Land
1355/03	4083	Stow,Normanby Road West Side,Stow,Gainsborough,	0	0	Land only	Freehold	Y				0	0	Environment & Economy	Highways Land
1355/04	4084	Stow,Normanby Road East Side,Stow,Gainsborough,	0	0	Land only	Freehold	Y				0	0	Environment & Economy	Highways Land
1355/05	4085	Stow,Normanby Road SE Side,Stow,Gainsborough,	0	0	Land only	Freehold	Y				0	0	Environment & Economy	Highways Land
1355/06	4086	Stow,Normanby Road NW Side,Stow,Gainsborough,	0	0	Land only	Freehold	Y				0	0	Environment & Economy	Highways Land
1355/07	4087	Stow,Sturton Road/Stow Park Road Junction,Stow,Gainsborough,	0	0	Land only	Freehold	Y				0	0	Environment & Economy	Highways Land
1355/08	4089	Stow,Normanby Road/Ingham Road Junction,Stow,Gainsborough,	0	0	Land only	Freehold	Y				0	0	Environment & Economy	Highways Land
1356/01	3770	Stow,Till Bridge Lane South Side,Stow,Gainsborough,	0	0	Land only	Freehold	Y				0	0	Environment & Economy	Highways Land
1356/02	3771	Stow,Till Bridge Lane/Stow Park Road NW,Stow,Gainsborough,	0	0	Land only	Freehold	Y				0	0	Environment & Economy	Highways Land
1356/03	3772	Stow,Till Bridge Lane/Stow Park Road NE,Stow,Gainsborough,	0	0	Land only	Freehold	Y				0	0	Environment & Economy	Highways Land
1356/04	3774	Stow,Ingham Road North Side,Stow,Gainsborough,	0	0	Land only	Freehold	Y				0	0	Environment & Economy	Highways Land
1356/05	3785	Sturton By Stow,Stow Road,Sturton By Stow,Lincoln,	0	0	Land only	Freehold	Y				0	0	Environment & Economy	Highways Land
1356/06	3786	Sturton By Stow,Stow Road East Side,Sturton By Stow,Lincoln,	0	0	Land only	Freehold	Y				0	0	Environment & Economy	Highways Land
1356/07	3790	Sturton By Stow,Saxilby Road Fronting Nos 1-11,Sturton By Stow,Lincoln,	0	0	Land only	Freehold	Y				0	0	Environment & Economy	Highways Land
1356/08	3791	Sturton By Stow,School Lane South Side,Sturton By Stow,Lincoln,	0	0	Land only	Freehold	Y				0	0	Environment & Economy	Highways Land
1356/09	3792	Sturton By Stow,High Street,Sturton By Stow,Lincoln,	0	0	Land only	Freehold	Y				0	0	Environment & Economy	Highways Land
1356/10	3787	Sturton By Stow,Stow Road West,Sturton By Stow,Lincoln,	0	0	Land only	Freehold	Y				0	0	Environment & Economy	Highways Land
1356/11	3788	Sturton By Stow,Stow Road West,Sturton By Stow,Lincoln,	0	0	Land only	Freehold	Y				0	0	Environment & Economy	Highways Land
1356/12	3789	Sturton By Stow,High Street East Side,Sturton By Stow,Lincoln,	0	0	Land only	Freehold	Y				0	0	Environment & Economy	Highways Land
1359	2682	Bransby,Bransby,Sturton By Stow,Lincoln,	0	0	Land only	Freehold	Y				0	0	Environment & Economy	Highways Land
1372/01	4546	Metheringham,SE B1202/Bloxholm Lane Junction,Metheringham,Lincoln,	0	0	Land only	Freehold	Y				0	0	Environment & Economy	Highways Land
1372/02	4547	Metheringham,NW B1202/Bloxholm Lane Junction,Metheringham,Lincoln,	0	0	Land only	Freehold	Y				0	0	Environment & Economy	Highways Land
1372/03	4548	Metheringham,SW B1202/Bloxholm Lane Junction,Metheringham,Lincoln,	0	0	Land only	Freehold	Y				0	0	Environment & Economy	Highways Land
1372/04	4549	Metheringham,NE B1202/Bloxholm Lane Junction,Metheringham,Lincoln,	0	0	Land only	Freehold	Y				0	0	Environment & Economy	Highways Land
1379	3793	Sturton By Stow,Till Bridge Lane,Sturton By Stow,Lincoln,	0	0	Land only	Freehold	Y				0	0	Environment & Economy	Highways Land
1392	3651	Sleaford,The Hoplands,Sleaford,	0	0	Land only	Freehold	Y				0	0	Environment & Economy	Highways Land
1394/01	4166	Marton,High Street West Side,Marton,Gainsborough,	0	0	Land only	Freehold	Y				0	0	Environment & Economy	Highways Land
1394/02	4165	Marton,High Street/Littleborough Lane NW,Marton,Gainsborough,	0	0	Land only	Freehold	Y				0	0	Environment & Economy	Highways Land
1400/01	4400	North Thoresby,Junction of Church Lane/High Street,North Thoresby,Grimsby,	0	0	Land only	Freehold	Y				0	0	Environment & Economy	Highways Land
1400/02	4401	North Thoresby,Station Road,North Thoresby,Grimsby,	0	0	Land only	Freehold	Y				0	0	Environment & Economy	Highways Land
1407	3186	Holton Le Clay,Church Lane,Holton-le-Clay,Grimsby,	0	0	Land only	Freehold	Y				0	0	Environment & Economy	Highways Land
1411/01	6645	Utterby,Chapel Lane,Utterby,Louth,	3	0	Land only	Freehold	Y				0	0	Environment & Economy	Highways Land
1411/02		Utterby,A16 Main Road,Utterby,Louth,	190	0	Land only	Freehold	Y				0	0	Environment & Economy	Highways Land
1411/03		Utterby,A16 Main Road,Utterby,Louth,	100	0	Land only	Freehold	Y				0	0	Environment & Economy	Highways Land
1412/01	3320	Utterby,Barton Street,Utterby,Louth,	0	0	Land only	Freehold	Y				0	0	Environment & Economy	Highways Land
1412/02	3322	Utterby,Barton Street/Church Lane,Utterby,Louth,	0	0	Land only	Freehold	Y				0	0	Environment & Economy	Highways Land
1417/01	2653	Covenham St Mary,C425,Covenham St Mary,Louth,	0	0	Land only	Freehold	Y				0	0	Environment & Economy	Highways Land
1417/02	2654	Covenham St Bartholomew,C425 East,Covenham St Bartholomew,Louth,	0	0	Land only	Freehold	Y				0	0	Environment & Economy	Highways Land
1417/03	2650	Covenham St Mary,Fulstow Road C425,Covenham St Mary,Louth,	0	0	Land only	Freehold	Y				0	0	Environment & Economy	Highways Land
1418/01	2652	Covenham St Mary,South Of Cold Harbour Lane,Covenham St Mary,Louth,	0	0	Land only	Freehold	Y				0	0	Environment & Economy	Highways Land
1418/02	2651	Covenham St Mary,North Of Cold Harbour Lane,Covenham St Mary,Louth,	0	0	Land only	Freehold	Y				0	0	Environment & Economy	Highways Land
1420	2616	Alvingham,High Street,Alvingham,Louth,	0	0	Land only	Freehold	Y				0	0	Environment & Economy	Highways Land
1421/01	2617	South Cockerington,Red Leas Lane,South Cockerington,Louth,	0	0	Land only	Freehold	Y				0	0	Environment & Economy	Highways Land
1421/02	2618	North Cockerington,Red Leas Lane,North Cockerington,Louth,	0	0	Land only	Freehold	Y				0	0	Environment & Economy	Highways Land
1423/01	5209	Fulstow,Northway,Fulstow,Louth,	0	0	Land only	Freehold	Y				0	0	Environment & Economy	Highways Land
1423/02	6638	Fulstow,Main Street,Fulstow,Louth,	0	0	Land only	Freehold	Y				0	0	Environment & Economy	Highways Land
1426/01	2926	Marshchapel,A1031 & Sea Dyke Way Junction,Marshchapel,Grimsby,	0	0	Land only	Freehold	Y				0	0	Environment & Economy	Highways Land
1426/02	2927	Marshchapel,A1031 & Sea Dyke Way Junction,Marshchapel,Grimsby,	0	0	Land only	Freehold	Y				0	0	Environment & Economy	Highways Land
1426/03	2925	Marshchapel,A1031/Church Lane Junction,Marshchapel,Grimsby,	0	0	Land only	Freehold	Y				0	0	Environment & Economy	Highways Land
1426/04	2943	Marshchapel,A1031 & Mill Lane Junction,Marshchapel,Grimsby,	0	0	Land only	Freehold	Y				0	0	Environment & Economy	Highways Land
1434/01	4799	North Somercotes,A1031 Cutaway Nook,North Somercotes,Louth,	612	0	Land only	Freehold	Y				0	0	Environment & Economy	Highways Land
1434/02		Conisholme,Conisholme Road,Ludney,Louth,	142	0	Land only	Freehold	Y				0	0	Environment & Economy	Highways Land
144	3389	Bourne,South Fen Road/Tunnel Bank Road Junction,Bourne,	0	0	Land only	Freehold	Y				0	0	Environment & Economy	Highways Land
1449	2663	Grayingham,B1205,Grayingham,Gainsborough,	0	0	Land only	Freehold	Y				0	0	Environment & Economy	Highways Land

1457/01	4852	Hemswell,A631/B1398 Harpswell Hill,Hemswell,Gainsborough,	0	0	Land only	Freehold	Y				0	0	Environment & Economy	Highways Land
1457/02	5737	Hemswell,A631/B1398 Harpswell Hill,Hemswell,Gainsborough,	0	0	Land only	Freehold	Y				0	0	Environment & Economy	Highways Land
1463	3230	Fillingham,Willingham Road,Fillingham,Lincoln,	0	0	Land only	Freehold	Y				0	0	Environment & Economy	Highways Land
1464/01	3233	Fillingham,East Of B1398,Fillingham,Lincoln,	0	0	Land only	Freehold	Y				0	0	Environment & Economy	Highways Land
1464/02	3231	Fillingham,B1398,Fillingham,Lincoln,	0	0	Land only	Freehold	Y				0	0	Environment & Economy	Highways Land
1464/03	3232	Fillingham,West Of B1398,Fillingham,Lincoln,	0	0	Land only	Freehold	Y				0	0	Environment & Economy	Highways Land
1467/01	3688	Gainsborough,West Of North Street,Gainsborough,	0	0	Land only	Freehold	Y				0	0	Environment & Economy	Highways Land
1467/02	3687	Gainsborough,North Street (S Of New Street),Gainsborough,	0	0	Land only	Freehold	Y				0	0	Environment & Economy	Highways Land
1467/03	3691	Gainsborough,North Street/Spital Terrace,Gainsborough,	0	0	Land only	Freehold	Y				0	0	Environment & Economy	Highways Land
1467/04	3682	Gainsborough,North Street (Football Ground),Gainsborough,	0	0	Land only	Freehold	Y				0	0	Environment & Economy	Highways Land
1467/05	3683	Gainsborough,North Street (N Of New Street),Gainsborough,	0	0	Land only	Freehold	Y				0	0	Environment & Economy	Highways Land
1467/06	3686	Gainsborough,Northolme (Football Ground),Gainsborough,	0	0	Land only	Freehold	Y				0	0	Environment & Economy	Highways Land
1467/07	3690	Gainsborough,North Street,Gainsborough,	0	0	Land only	Freehold	Y				0	0	Environment & Economy	Highways Land
1467/08	3689	Gainsborough,North Street/Roseway,Gainsborough,	0	0	Land only	Freehold	Y				0	0	Environment & Economy	Highways Land
1468	3692	Gainsborough,Northolme,Gainsborough,	0	0	Land only	Freehold	Y				0	0	Environment & Economy	Highways Land
147	2676	Grantham,Long Bennington to Westborough Road,Westborough,Grantham,	0	0	Land only	Freehold	Y				0	0	Environment & Economy	Highways Land
1472/01		Gainsborough,Beaumont Street West Side,Gainsborough,	0	0	Land only	Freehold	Y				481693	389750	Environment & Economy	Highways Land
1474/01		Gainsborough,Heapham Road,Gainsborough,	0	0	Land only	Freehold	Y				0	0	Environment & Economy	Highways Land
1474/02		Corringham,Heapham Road,Corringham,Gainsborough,	0	0	Land only	Freehold	Y				0	0	Environment & Economy	Highways Land
1481/01	2695	Great Steeping,B1195 Lady Waths Beck Bridge (West),Great Steeping,Spilsby,	51	0	Land only	Freehold	Y				0	0	Environment & Economy	Highways Land
1481/02	3197	Great Steeping,B1195 Lady Waths Bridge (East),Great Steeping,Spilsby,	62	0	Land only	Freehold	Y				0	0	Environment & Economy	Highways Land
1490	3244	Scredington,South Of Church Lane,Scredington,Sleaford,	0	0	Land only	Freehold	Y				0	0	Environment & Economy	Highways Land
1494/01	3083	Morton,Dog And Duck Lane,Morton,Gainsborough,	0	0	Land only	Freehold	Y				0	0	Environment & Economy	Highways Land
1494/02	3084	Morton,Chapel Lane South,Morton,Gainsborough,	0	0	Land only	Freehold	Y				0	0	Environment & Economy	Highways Land
1494/03	5697	Morton,Dog and Duck Lane/Tudor Drive,Morton,Gainsborough,	0	0	Land only	Freehold	Y				0	0	Environment & Economy	Highways Land
1495	3086	Morton,Front Street,Morton,Gainsborough,	0	0	Land only	Freehold	Y				0	0	Environment & Economy	Highways Land
1496/01	3140	Morton,Blyton Road (A159) West,Morton,Gainsborough,	0	0	Land only	Freehold	Y				0	0	Environment & Economy	Highways Land
1496/02	3141	Morton,Blyton Road,Morton,Gainsborough,	0	0	Land only	Freehold	Y				0	0	Environment & Economy	Highways Land
1496/03	3139	Thonock,Blyton Road (A159),Thonock,Gainsborough,	0	0	Land only	Freehold	Y				0	0	Environment & Economy	Highways Land
1496/04	3142	Thonock,East of Blyton Road (A159),Thonock,Gainsborough,	0	0	Land only	Freehold	Y				0	0	Environment & Economy	Highways Land
1496/05	3143	Thonock,East of Blyton Road (A159),Thonock,Gainsborough,	0	0	Land only	Freehold	Y				0	0	Environment & Economy	Highways Land
1497	3079	Morton,Crooked Billet Street,Morton,Gainsborough,	0	0	Land only	Freehold	Y				0	0	Environment & Economy	Highways Land
1509	6387	Bolingbroke,Back Lane NW Frng Rose Cottage,Bolingbroke,Spilsby,	0	0	Land only	Freehold	Y				0	0	Environment & Economy	Highways Land
1510	6386	Old Bolingbroke,Horncastle Hill SW (Tf34786523),Old Bolingbroke,Spilsby,	0	0	Land only	Freehold	Y				0	0	Environment & Economy	Highways Land
1519/01		Blyton,Hill Top Lane,Blyton,Gainsborough,	88	0	Land only	Freehold	Y				0	0	Environment & Economy	Highways Land
1521/01	6673	Blyton,Kirton Road,Blyton,Gainsborough,	0	0	Land only	Freehold	Y				0	0	Environment & Economy	Highways Land
1521/02	6674	Blyton,Blyton Road,Blyton,Gainsborough,	0	0	Land only	Freehold	Y				0	0	Environment & Economy	Highways Land
1521/03	6382	East Kirky,Sleaford Road South East Of Church,East Kirky,Spilsby,	0	0	Land only	Freehold	Y				0	0	Environment & Economy	Highways Land
1521/04	6373	East Kirky,Sleaford Road South,East Kirky,Spilsby,	0	0	Land only	Freehold	Y				0	0	Environment & Economy	Highways Land
1521/05	6383	East Kirky,Sleaford Road South (Tf33836249),East Kirky,Spilsby,	0	0	Land only	Freehold	Y				0	0	Environment & Economy	Highways Land
1521/06	6381	East Kirky,Sleaford Road N/Chapel Lane E Junction,East Kirky,Spilsby,	0	0	Land only	Freehold	Y				0	0	Environment & Economy	Highways Land
1529/05	6374	East Kirky,Sleaford Road N/Chapel Lane W Junction,East Kirky,Spilsby,	0	0	Land only	Freehold	Y				0	0	Environment & Economy	Highways Land
1530/01	6384	East Kirky,Sleaford Road North (Tf33626242),East Kirky,Spilsby,	0	0	Land only	Freehold	Y				0	0	Environment & Economy	Highways Land
1530/02	6370	East Kirky,Nw West Fen Road Opposite Manor Close,East Kirky,Spilsby,	0	0	Land only	Freehold	Y				0	0	Environment & Economy	Highways Land
1530/03	6369	East Kirky,West Fen Road SE Fronting East Kirky Manor,East Kirky,Spilsby,	0	0	Land only	Freehold	Y				0	0	Environment & Economy	Highways Land
1530/03	6371	East Kirky,West Fen Road E South Manor Cottage,East Kirky,Spilsby,	0	0	Land only	Freehold	Y				0	0	Environment & Economy	Highways Land
1531	3401	East Kirky,Hagnaby To Stickford Road,Hagnaby,Spilsby,	0	0	Land only	Freehold	Y				0	0	Environment & Economy	Highways Land
1533/01	6958	Theddlethorpe St Helen,A1031 West Side,Theddlethorpe St Helen,Mablethorpe,	0	0	Land only	Freehold	Y				0	0	Environment & Economy	Highways Land
1533/02	6957	Theddlethorpe St Helen,Mablethorpe Road/Kent Avenue Junction N,Theddlethorpe St Helen,Mablethorpe,	0	0	Land only	Freehold	Y				0	0	Environment & Economy	Highways Land
1533/03	6960	Theddlethorpe St Helen,A1031/Rotten Row South Junction,Theddlethorpe St Helen,Mablethorpe,	0	0	Land only	Freehold	Y				0	0	Environment & Economy	Highways Land
1533/04	6961	Theddlethorpe St Helen,A1031/Rotten Row S Side Junction,Theddlethorpe St Helen,Mablethorpe,	0	0	Land only	Freehold	Y				0	0	Environment & Economy	Highways Land
1533/05	6959	Theddlethorpe St Helen,A1031 West/Rotten Row Junction,Theddlethorpe St Helen,Mablethorpe,	0	0	Land only	Freehold	Y				0	0	Environment & Economy	Highways Land
1534/01	6955	Theddlethorpe All Saints,NW Station Road/C534 Junction,Theddlethorpe All Saints,Mablethorpe,	0	0	Land only	Freehold	Y				0	0	Environment & Economy	Highways Land
1534/02	6952	Theddlethorpe All Saints,East Station Road/Grove Road Junction,Theddlethorpe All Saints,Mablethorpe,	0	0	Land only	Freehold	Y				0	0	Environment & Economy	Highways Land
1534/03	6954	Theddlethorpe All Saints,Grove Road,Theddlethorpe All Saints,Mablethorpe,	0	0	Land only	Freehold	Y				0	0	Environment & Economy	Highways Land
1534/04	6953	Theddlethorpe All Saints,NE Station Road/Grove Road Junction,Theddlethorpe All Saints,Mablethorpe,	0	0	Land only	Freehold	Y				0	0	Environment & Economy	Highways Land
1535	6963	Theddlethorpe St Helen,North Rotten Row/Mill Road Junction,Theddlethorpe St Helen,Mablethorpe,	0	0	Land only	Freehold	Y				0	0	Environment & Economy	Highways Land
1536/01	6967	Theddlethorpe St Helen,Saltfleet Road A1031,Theddlethorpe St Helen,Mablethorpe,	0	0	Land only	Freehold	Y				0	0	Environment & Economy	Highways Land
1536/02	6966	Saltfleetby St Clement,Crabtree Lane A1031,Saltfleetby St Clement,Louth,	0	0	Land only	Freehold	Y				0	0	Environment & Economy	Highways Land
1541	3307	Haltham,A153,Haltham,Horncastle,	0	0	Land only	Freehold	Y				0	0	Environment & Economy	Highways Land
155	5855	Donington,Malting Lane North-East,Donington,Spalding,	0	0	Land only	Freehold	Y				0	0	Environment & Economy	Highways Land
1562/01	4701	Tumby,A155/A153 Tumby Lane Junction,Tumby,Boston,	0	0	Land only	Freehold	Y				0	0	Environment & Economy	Highways Land
1562/02	4702	Tumby,A155 Keepers Cottage Bend,Tumby,Boston,	0	0	Land only	Freehold	Y				0	0	Environment & Economy	Highways Land
1562/03	4703	Tumby,A155 Tumby Lane Tf24455973,Tumby,Boston,	0	0	Land only	Freehold	Y				0	0	Environment & Economy	Highways Land
1562/04	4704	Tumby,A155 Tumby Lane Tf24955993,Tumby,Boston,	0	0	Land only	Freehold	Y				0	0	Environment & Economy	Highways Land
1562/05	4705	Tumby,Tumby Lane SE Side Tf25206010,Tumby,Boston,	0	0	Land only	Freehold	Y				0	0	Environment & Economy	Highways Land
1562/06	4706	Tumby,A155 Tumby Lane NW Tf25406018,Tumby,Boston,	0	0	Land only	Freehold	Y				0	0	Environment & Economy	Highways Land
1562/07	4707	Tumby,A155 Tumby Lane/St Helens Wood,Tumby,Boston,	0	0	Land only	Freehold	Y				0	0	Environment & Economy	Highways Land
1562/08	4708	Tumby,A155 Tumby Lane Tf25926037,Tumby,Boston,	0	0	Land only	Freehold	Y				0	0	Environment & Economy	Highways Land
1562/09	4709	Tumby,A155 Tumby Lane/Moorlands Farm,Tumby,Boston,	0	0	Land only	Freehold	Y				0	0	Environment & Economy	Highways Land
1562/10	4710	Tumby,A155 Tumby Lane Tf 26026042,Tumby,Boston,	0	0	Land only	Freehold	Y				0	0	Environment & Economy	Highways Land
1563/01	4713	Tumby,Tumby Lane North Junction (Tf238660001),Tumby,Boston,	0	0	Land only	Freehold	Y				0	0	Environment & Economy	Highways Land
1563/02	4714	Tumby,A153 (Home Farm),Tumby,Boston,	0	0	Land only	Freehold	Y				0	0	Environment & Economy	Highways Land
1563/03	4715	Tumby,A153 West (Tf2360 Tf2460),Tumby,Boston,	0	0	Land only	Freehold	Y				0	0	Environment & Economy	Highways Land
1563/04	4716	Tumby,A153 (Tf24106060),Tumby,Boston,	0	0	Land only	Freehold	Y				0	0	Environment & Economy	Highways Land
1563/05	4711	Tumby,Tumby Lane/A153 Junction South,Tumby,Boston,	0	0	Land only	Freehold	Y				0	0	Environment & Economy	Highways Land
1563/06	4712	Tumby,A153 East (Tf23705935),Tumby,Boston,	0	0	Land only	Freehold	Y				0	0	Environment & Economy	Highways Land
1566/01	4996	Woodhall Spa,Witham Road,Woodhall Spa,Lincoln,	0	0	Land only	Freehold	Y				0	0	Environment & Economy	Highways Land
1566/02	4997	Woodhall Spa,Witham Road,Woodhall Spa,Lincoln,	0	0	Land only	Freehold	Y				0	0	Environment & Economy	Highways Land
1566/03	5017	Martin,North Side Dales Head Bridge,Martin,Lincoln,	0	0	Land only	Freehold	Y				0	0	Environment & Economy	Highways Land
1566/04	4995	Woodhall Spa,B1191 Kirstead Bridge,Woodhall Spa,Lincoln,	0	0	Land only	Freehold	Y				0	0	Environment & Economy	Highways Land

1566/05	5018	Martin,Se Corner Dales Head Bridge,Martin,Lincoln,	0	0	Land only	Freehold	Y				0	0	Environment & Economy	Highways Land
1566/06	5019	Martin,Sw Corner Dales Head Bridge,Martin,Lincoln,	0	0	Land only	Freehold	Y				0	0	Environment & Economy	Highways Land
1566/07	4998	Martin,Kirstead Bridge West,Martin,Lincoln,	0	0	Land only	Freehold	Y				0	0	Environment & Economy	Highways Land
1566/08	5020	Martin,B1191 W Of Dales Head Bridge,Martin,Lincoln,	0	0	Land only	Freehold	Y				0	0	Environment & Economy	Highways Land
1567	3782	Woodhall Spa,Witham Road/Tattershall Road,Woodhall Spa,Lincoln,	0	0	Land only	Freehold	Y				0	0	Environment & Economy	Highways Land
1569	6385	Miningsby,Southwest Side of Park Lane,Miningsby,Revesby,	0	0	Land only	Freehold	Y				0	0	Environment & Economy	Highways Land
157	3050	Cold Hanworth,Road To Faldingworth,Cold Hanworth,Lincoln,	0	0	Land only	Freehold	Y				0	0	Environment & Economy	Highways Land
1578	3781	Coningsby,School Lane,Coningsby,Lincoln,	0	0	Land only	Freehold	Y				0	0	Environment & Economy	Highways Land
1580	4603	Coningsby,New York Road/Coningsby Road,Coningsby,Lincoln,	0	0	Land only	Freehold	Y				0	0	Environment & Economy	Highways Land
1581	4604	Coningsby,Langrick Road (B1192),Coningsby,Lincoln,	0	0	Land only	Freehold	Y				0	0	Environment & Economy	Highways Land
1582/01	4620	Coningsby,Tumby Road/Leagate Road,Coningsby,Lincoln,	0	0	Land only	Freehold	Y				0	0	Environment & Economy	Highways Land
1582/02	4609	Coningsby,High Street,Coningsby,Lincoln,	0	0	Land only	Freehold	Y				0	0	Environment & Economy	Highways Land
1582/03	4619	Coningsby,Tumby Road,Coningsby,Lincoln,	0	0	Land only	Freehold	Y				0	0	Environment & Economy	Highways Land
1582/04	4617	Coningsby,Wharf Lane/Tumby Road Junction,Coningsby,Lincoln,	0	0	Land only	Freehold	Y				0	0	Environment & Economy	Highways Land
1582/05	4618	Coningsby,Wharf Lane/Tumby Road,Coningsby,Lincoln,	0	0	Land only	Freehold	Y				0	0	Environment & Economy	Highways Land
1582/06	4611	Coningsby,High Street,Coningsby,Lincoln,	0	0	Land only	Freehold	Y				0	0	Environment & Economy	Highways Land
1582/07	4612	Coningsby,High Street,Coningsby,Lincoln,	0	0	Land only	Freehold	Y				0	0	Environment & Economy	Highways Land
1582/08	4614	Coningsby,High Street/Park Lane,Coningsby,Lincoln,	0	0	Land only	Freehold	Y				0	0	Environment & Economy	Highways Land
1582/09	4613	Coningsby,High Street,Coningsby,Lincoln,	0	0	Land only	Freehold	Y				0	0	Environment & Economy	Highways Land
1582/10	4615	Coningsby,Park Lane,Coningsby,Lincoln,	0	0	Land only	Freehold	Y				0	0	Environment & Economy	Highways Land
1582/11	4607	Coningsby,East Of Butt's Bridge,Coningsby,Lincoln,	0	0	Land only	Freehold	Y				0	0	Environment & Economy	Highways Land
1582/12	4608	Tattershall,Butt's Lane,Tattershall,Lincoln,	0	0	Land only	Freehold	Y				0	0	Environment & Economy	Highways Land
1582/13	4610	Tattershall,Butt's Lane,Tattershall,Lincoln,	0	0	Land only	Freehold	Y				0	0	Environment & Economy	Highways Land
1582/14	4616	Coningsby,High Street,Coningsby,Lincoln,	0	0	Land only	Freehold	Y				0	0	Environment & Economy	Highways Land
1584	3779	Coningsby,Old Boston Road,Coningsby,Lincoln,	0	0	Land only	Freehold	Y				0	0	Environment & Economy	Highways Land
1586		Coningsby,Silver Street,Coningsby,Lincoln,	0	0	Land only	Freehold	Y				0	0	Environment & Economy	Highways Land
1590/01	4568	Baumber,Main Street,Baumber,Horncastle,	0	0	Land only	Freehold	Y				0	0	Environment & Economy	Highways Land
1590/02	4570	Baumber,Main Street/Farmers Row Junction,Baumber,Horncastle,	0	0	Land only	Freehold	Y				0	0	Environment & Economy	Highways Land
1590/03	4569	Baumber,High Street/Main Street Junction,Baumber,Horncastle,	0	0	Land only	Freehold	Y				0	0	Environment & Economy	Highways Land
1590/04	5819	Baumber,A158/High Street Junction,Baumber,Horncastle,	0	0	Land only	Freehold	Y				0	0	Environment & Economy	Highways Land
1590/05	6494	Baumber,A158/High Street,Baumber,Horncastle,	0	0	Land only	Freehold	Y				0	0	Environment & Economy	Highways Land
1624/01	2686	Burgh Le Marsh,Orby Lane,Burgh Le Marsh,Skegness,	0	0	Land only	Freehold	Y				0	0	Environment & Economy	Highways Land
1624/02	2688	Burgh Le Marsh,Orby Lane,Burgh Le Marsh,Skegness,	0	0	Land only	Freehold	Y				0	0	Environment & Economy	Highways Land
1624/03	2689	Burgh Le Marsh,Orby Lane,Burgh Le Marsh,Skegness,	0	0	Land only	Freehold	Y				0	0	Environment & Economy	Highways Land
1624/04	2690	Burgh Le Marsh,Orby Lane,Burgh Le Marsh,Skegness,	0	0	Land only	Freehold	Y				0	0	Environment & Economy	Highways Land
1624/05	2685	Burgh Le Marsh,Orby Lane (Allet's Corner),Burgh Le Marsh,Skegness,	0	0	Land only	Freehold	Y				0	0	Environment & Economy	Highways Land
1624/06	2687	Burgh Le Marsh,Orby Lane,Burgh Le Marsh,Skegness,	0	0	Land only	Freehold	Y				0	0	Environment & Economy	Highways Land
1624/07	3835	Burgh Le Marsh,Wainfleet Road/Hall Lane,Burgh Le Marsh,Skegness,	0	0	Land only	Freehold	Y				0	0	Environment & Economy	Highways Land
1624/08	3836	Burgh Le Marsh,Wainfleet Road East,Burgh Le Marsh,Skegness,	0	0	Land only	Freehold	Y				0	0	Environment & Economy	Highways Land
1624/09	3837	Burgh Le Marsh,Wainfleet Road,Burgh Le Marsh,Skegness,	0	0	Land only	Freehold	Y				0	0	Environment & Economy	Highways Land
1624/01	2980	Burgh Le Marsh,Hall Lane South,Burgh Le Marsh,Skegness,	0	0	Land only	Freehold	Y				0	0	Environment & Economy	Highways Land
1624/02	2981	Burgh Le Marsh,Wainfleet Road/Hall Lane Corner,Burgh Le Marsh,Skegness,	0	0	Land only	Freehold	Y				0	0	Environment & Economy	Highways Land
1624/03	2983	Burgh Le Marsh,Hall Lane Near Burgh Hall,Burgh Le Marsh,Skegness,	0	0	Land only	Freehold	Y				0	0	Environment & Economy	Highways Land
1624/04	2979	Burgh Le Marsh,Hall Lane North,Burgh Le Marsh,Skegness,	0	0	Land only	Freehold	Y				0	0	Environment & Economy	Highways Land
1624/01	3606	Stickney,South Of Hall Lane (West),Stickney,Boston,	0	0	Land only	Freehold	Y				0	0	Environment & Economy	Highways Land
1624/02	3609	Stickney,South Of Hall Lane (East),Stickney,Boston,	0	0	Land only	Freehold	Y				0	0	Environment & Economy	Highways Land
1630/01	3611	Stickney,North Side Horbling Lane,Stickney,Boston,	0	0	Land only	Freehold	Y				0	0	Environment & Economy	Highways Land
1630/02	3612	Stickney,South Side Horbling Lane,Stickney,Boston,	0	0	Land only	Freehold	Y				0	0	Environment & Economy	Highways Land
1630/03	3610	Stickney,Horbling Lane (Dog and Duck Bridge),Stickney,Boston,	0	0	Land only	Freehold	Y				0	0	Environment & Economy	Highways Land
1632	2601	Carrington,B1183/NW Occupation Lane Junction,New Bolingbroke,Carrington,	0	0	Land only	Freehold	Y				0	0	Environment & Economy	Highways Land
1635/01	4321	Wainfleet All Saints,Spilsby Road,Wainfleet All Saints,Skegness,	0	0	Land only	Freehold	Y				0	0	Environment & Economy	Highways Land
1635/02	4320	Wainfleet All Saints,Spilsby Road/High Street Junction,Wainfleet All Saints,Skegness,	0	0	Land only	Freehold	Y				0	0	Environment & Economy	Highways Land
1638/01	4205	Wainfleet All Saints,St John Street Fronting 22 - 26,Wainfleet All Saints,Skegness,	0	0	Land only	Freehold	Y				0	0	Environment & Economy	Highways Land
1638/02	4207	Wainfleet All Saints,Station Road,Wainfleet All Saints,Skegness,	0	0	Land only	Freehold	Y				0	0	Environment & Economy	Highways Land
1638/03	4209	Wainfleet All Saints,Skegness Road,Wainfleet All Saints,Skegness,	0	0	Land only	Freehold	Y				0	0	Environment & Economy	Highways Land
1638/04	4200	Wainfleet All Saints,Market Place North West Corner,Wainfleet All Saints,Skegness,	0	0	Land only	Freehold	Y				0	0	Environment & Economy	Highways Land
1638/05	4201	Wainfleet All Saints,Market Place North East Corner,Wainfleet All Saints,Skegness,	0	0	Land only	Freehold	Y				0	0	Environment & Economy	Highways Land
1638/06	4202	Wainfleet All Saints,Market Place South East Corner,Wainfleet All Saints,Skegness,	0	0	Land only	Freehold	Y				0	0	Environment & Economy	Highways Land
1638/07	4204	Wainfleet All Saints,St John Street Fronting 30 & 32,Wainfleet All Saints,Skegness,	0	0	Land only	Freehold	Y				0	0	Environment & Economy	Highways Land
1638/08	4210	Wainfleet All Saints,A52 Skegness Road/Mount Pleasant Junction,Wainfleet All Saints,Skegness,	0	0	Land only	Freehold	Y				0	0	Environment & Economy	Highways Land
164	3247	Bourne,South Side Of Abbey Road,Bourne,	0	0	Land only	Freehold	Y				0	0	Environment & Economy	Highways Land
1640/01	5997	Stickford,Se Side Main Road,Stickford,Boston,	0	0	Land only	Freehold	Y				0	0	Environment & Economy	Highways Land
1640/02	5990	Stickford,Ne Side Back Lane,Stickford,Boston,	0	0	Land only	Freehold	Y				0	0	Environment & Economy	Highways Land
1640/03	5991	Stickford,Hagnaby Beck End Bridge,Stickford,Boston,	0	0	Land only	Freehold	Y				0	0	Environment & Economy	Highways Land
1647/01	4181	Goltho,B1202 Bardney Road (Tf13157598),Goltho,Lincoln,	0	0	Land only	Freehold	Y				0	0	Environment & Economy	Highways Land
1647/02	4182	Goltho,B1202 Bardney Road (Tf13097592),Goltho,Lincoln,	0	0	Land only	Freehold	Y				0	0	Environment & Economy	Highways Land
1647/03	4183	Apley,B1202 East Side,Apley,Lincoln,	0	0	Land only	Freehold	Y				0	0	Environment & Economy	Highways Land
1647/04	4184	Apley,B1202 West Side,Apley,Lincoln,	0	0	Land only	Freehold	Y				0	0	Environment & Economy	Highways Land
1647/05	4185	Apley,B1202 (Tf12967513),Apley,Lincoln,	0	0	Land only	Freehold	Y				0	0	Environment & Economy	Highways Land
1648/01	4212	Stainfield,Apley - Stainfield Road,Stainfield,Lincoln,	0	0	Land only	Freehold	Y				0	0	Environment & Economy	Highways Land
1648/02	4213	Apley,Apley - Stainfield Road,Apley,Lincoln,	0	0	Land only	Freehold	Y				0	0	Environment & Economy	Highways Land
1654	6680	Wragby,Silver Street West Side,Wragby,Market Rasen,	0	0	Land only	Freehold	Y				0	0	Environment & Economy	Highways Land
1656/01	3201	Butterwick,A52 S White Cottage Bend Junction (Tf38444580),Butterwick,Boston,	0	0	Land only	Freehold	Y				0	0	Environment & Economy	Highways Land
1656/02	3317	Benington,A52 S White Cottage Bend Junction (Tf38604587),Benington,Boston,	0	0	Land only	Freehold	Y				0	0	Environment & Economy	Highways Land
1656/03	5998	Freiston,A52/Homers Lane Junction SW,Freiston,Boston,	0	0	Land only	Freehold	Y				0	0	Environment & Economy	Highways Land
1659	4698	Butterwick,A52/Homers Lane Junction SE,Butterwick,Boston,	0	0	Land only	Freehold	Y				0	0	Environment & Economy	Highways Land
1676	5005	Mablethorpe,Seathorne Road South Side,Mablethorpe,	0	0	Land only	Freehold	Y				0	0	Environment & Economy	Highways Land
1677	6932	Trusthorpe,A52 Sutton Road/Main Street,Trusthorpe,Mablethorpe,	0	0	Land only	Freehold	Y				0	0	Environment & Economy	Highways Land
168	4989	Sleaford,Northgate NE Side,Sleaford,	0	0	Land only	Freehold	Y				0	0	Environment & Economy	Highways Land
1681/01	3170	Kettlethorpe,Kettlethorpe Road,Kettlethorpe,Lincoln,	0	0	Land only	Freehold	Y				0	0	Environment & Economy	Highways Land
1681/02	3169	Kettlethorpe,Road To Fenton,Kettlethorpe,Lincoln,	0	0	Land only	Freehold	Y				0	0	Environment & Economy	Highways Land

1681/03	3171	Kettlethorpe, South Of Road To Fenton, Kettlethorpe, Lincoln,	0	0	Land only	Freehold	Y				0	0	Environment & Economy	Highways Land
1682	3826	Torksey, Bridge On Sand Lane, Torksey, Lincoln,	0	0	Land only	Freehold	Y				0	0	Environment & Economy	Highways Land
1683	2683	Torksey, Torksey To Saxilby Road, Torksey, Lincoln,	0	0	Land only	Freehold	Y				0	0	Environment & Economy	Highways Land
1684/01	3820	Torksey, A156 Main Road East Side, Torksey, Lincoln,	0	0	Land only	Freehold	Y				0	0	Environment & Economy	Highways Land
1684/02	3821	Torksey, A156 Torksey Lock, Torksey, Lincoln,	0	0	Land only	Freehold	Y				0	0	Environment & Economy	Highways Land
1684/03	3814	Torksey, A156, Torksey, Lincoln,	0	0	Land only	Freehold	Y				0	0	Environment & Economy	Highways Land
1684/04	3815	Torksey, A156, Torksey, Lincoln,	0	0	Land only	Freehold	Y				0	0	Environment & Economy	Highways Land
1684/05	3817	Torksey, A156/Station Road Junction, Torksey, Lincoln,	0	0	Land only	Freehold	Y				0	0	Environment & Economy	Highways Land
1684/06	3816	Torksey, A156, Torksey, Lincoln,	0	0	Land only	Freehold	Y				0	0	Environment & Economy	Highways Land
1684/07	3818	Torksey, A156, Torksey, Lincoln,	0	0	Land only	Freehold	Y				0	0	Environment & Economy	Highways Land
1684/08	3819	Torksey, Main Street/Sand Lane Junction, Torksey, Lincoln,	0	0	Land only	Freehold	Y				0	0	Environment & Economy	Highways Land
1685/01	3703	Fenton, A156/A1133 Junction, Fenton, Lincoln,	0	0	Land only	Freehold	Y				0	0	Environment & Economy	Highways Land
1685/02	3704	Fenton, A156/A1133 Junction, Fenton, Lincoln,	0	0	Land only	Freehold	Y				0	0	Environment & Economy	Highways Land
1686	3154	Kettlethorpe, A57 (Drinsey Nook), Kettlethorpe, Lincoln,	0	0	Land only	Freehold	Y				0	0	Environment & Economy	Highways Land
1690	2613	Willingham By Stow, B1241, Willingham By Stow, Gainsborough,	0	0	Land only	Freehold	Y				0	0	Environment & Economy	Highways Land
1696/01	4294	Belleau, Authorpe Road, Belleau, Alford,	0	0	Land only	Freehold	Y				0	0	Environment & Economy	Highways Land
1696/02	4297	Belleau, Muckton Road (ff40057796), Belleau, Alford,	0	0	Land only	Freehold	Y				0	0	Environment & Economy	Highways Land
1696/03	4295	Belleau, Muckton Road (ff40077787), Belleau, Alford,	0	0	Land only	Freehold	Y				0	0	Environment & Economy	Highways Land
1696/04	4296	Belleau, Meagram Top (ff39187896), Belleau, Alford,	0	0	Land only	Freehold	Y				0	0	Environment & Economy	Highways Land
1699/01	2668	Stixwoud, Woodhall Spa Road, Stixwoud, Woodhall Spa,	0	0	Land only	Freehold	Y				0	0	Environment & Economy	Highways Land
1699/02	2670	Stixwoud, Station Road, Stixwoud, Woodhall Spa,	0	0	Land only	Freehold	Y				0	0	Environment & Economy	Highways Land
1699/03	2671	Stixwoud, Woodhall Spa Road, Stixwoud, Woodhall Spa,	0	0	Land only	Freehold	Y				0	0	Environment & Economy	Highways Land
1699/04	2672	Stixwoud, Woodhall Spa Road, Stixwoud, Woodhall Spa,	0	0	Land only	Freehold	Y				0	0	Environment & Economy	Highways Land
1699/05	2667	Stixwoud, Woodhall Spa Road, Stixwoud, Woodhall Spa,	0	0	Land only	Freehold	Y				0	0	Environment & Economy	Highways Land
1700/01	4093	Lincoln, Hawthorn Road North Side, Lincoln,	0	0	Land only	Freehold	Y				0	0	Environment & Economy	Highways Land
1700/02	4094	Greetwell, Hawthorn Road North Side, Greetwell, Lincoln,	0	0	Land only	Freehold	Y				0	0	Environment & Economy	Highways Land
1703	2600	West Keal, A16 Sth (Tf36266047), Keal Cotes, Spilsby,	0	0	Land only	Freehold	Y				0	0	Environment & Economy	Highways Land
1721/01	2660	Woodhall Spa, Stocks Hill, Stixwoud, Woodhall Spa,	0	0	Land only	Freehold	Y				0	0	Environment & Economy	Highways Land
1721/02	2659	Woodhall Spa, Stixwoud To Bucknall Road, Stixwoud, Woodhall Spa,	0	0	Land only	Freehold	Y				0	0	Environment & Economy	Highways Land
1721/03	5952	Woodhall Spa, Duckpool Bridge (tf170664), Stixwoud, Woodhall Spa,	0	0	Land only	Freehold	Y				0	0	Environment & Economy	Highways Land
1721/04	6352	Woodhall Spa, Duckpool Bridge (tf17056646), Stixwoud, Woodhall Spa,	0	0	Land only	Freehold	Y				0	0	Environment & Economy	Highways Land
1728/01	3952	Barlings, Barlings Lane East Side, Langworth, Lincoln,	0	0	Land only	Freehold	Y				0	0	Environment & Economy	Highways Land
1728/02	3953	Barlings, Barlings Lane South-West Side, Langworth, Lincoln,	0	0	Land only	Freehold	Y				0	0	Environment & Economy	Highways Land
1728/03	3954	Barlings, Barlings Lane/Station Road Junction, Langworth, Lincoln,	0	0	Land only	Freehold	Y				0	0	Environment & Economy	Highways Land
1729	3950	Newball, A158/Stainton Lane Junction, Newball, Lincoln,	0	0	Land only	Freehold	Y				0	0	Environment & Economy	Highways Land
1730	3951	Newball, Langworth - Apley Road West Side, Newball, Lincoln,	0	0	Land only	Freehold	Y				0	0	Environment & Economy	Highways Land
1731/01	3812	Stainton By Langworth, Nw Side Of C333 Nr Reasby Hall, Stainton By Langworth, Lincoln,	0	0	Land only	Freehold	Y				0	0	Environment & Economy	Highways Land
1731/02	3813	Stainton By Langworth, Adj To Stainton Level Crossing, Stainton By Langworth, Lincoln,	0	0	Land only	Freehold	Y				0	0	Environment & Economy	Highways Land
1731/03	3822	Stainton By Langworth, Sothorn Lane (ff06107790), Stainton By Langworth, Lincoln,	0	0	Land only	Freehold	Y				0	0	Environment & Economy	Highways Land
1731/04	3823	Stainton By Langworth, Sothorn Lane (ff06087801), Stainton By Langworth, Lincoln,	0	0	Land only	Freehold	Y				0	0	Environment & Economy	Highways Land
1731/05	3824	Stainton By Langworth, Sothorn Lane (ff05797797), Stainton By Langworth, Lincoln,	0	0	Land only	Freehold	Y				0	0	Environment & Economy	Highways Land
1738/01	3088	Gainsborough, (Thonock Road) A159, Thonock, Gainsborough,	0	0	Land only	Freehold	Y				0	0	Environment & Economy	Highways Land
1738/02	3089	Gainsborough, North Of A159, Thonock, Gainsborough,	0	0	Land only	Freehold	Y				0	0	Environment & Economy	Highways Land
1738/03	3090	Gainsborough, (Thonock Road) A159, Thonock, Gainsborough,	0	0	Land only	Freehold	Y				0	0	Environment & Economy	Highways Land
1739/01	4090	Greetwell, Greetwell Road NE Side, Greetwell, Lincoln,	0	0	Land only	Freehold	Y				0	0	Environment & Economy	Highways Land
1739/02	4092	Greetwell, Greetwell Road South Side, Greetwell, Lincoln,	0	0	Land only	Freehold	Y				0	0	Environment & Economy	Highways Land
1739/03	4091	Greetwell, Greetwell Road North Side, Greetwell, Lincoln,	0	0	Land only	Freehold	Y				0	0	Environment & Economy	Highways Land
1740/01	4101	Lincoln, Westfield Avenue East Side, Greetwell, Lincoln,	0	0	Land only	Freehold	Y				0	0	Environment & Economy	Highways Land
1740/02	4102	Lincoln, Westfield Drive/Westfield Avenue, Greetwell, Lincoln,	0	0	Land only	Freehold	Y				0	0	Environment & Economy	Highways Land
1740/03	4098	Lincoln, Westfield Avenue Fronting 19-21, Greetwell, Lincoln,	0	0	Land only	Freehold	Y				0	0	Environment & Economy	Highways Land
1740/04	4096	Lincoln, Westfield Drive Fronting 41, Greetwell, Lincoln,	0	0	Land only	Freehold	Y				0	0	Environment & Economy	Highways Land
1740/05	4100	Lincoln, Westfield Drive West Side, Greetwell, Lincoln,	0	0	Land only	Freehold	Y				0	0	Environment & Economy	Highways Land
1740/06	4097	Lincoln, Wragby Road/Westfield Approach Junction, Greetwell, Lincoln,	0	0	Land only	Freehold	Y				0	0	Environment & Economy	Highways Land
1740/07	4099	Lincoln, Westfield Avenue South End, Greetwell, Lincoln,	0	0	Land only	Freehold	Y				0	0	Environment & Economy	Highways Land
1740/08	4095	Lincoln, Westfield Drive Fronting 4-8, Greetwell, Lincoln,	0	0	Land only	Freehold	Y				0	0	Environment & Economy	Highways Land
1752	3333	Dunsby, B1177/Doctors Lane Junction, Dunsby, Bourne,	0	0	Land only	Freehold	Y				0	0	Environment & Economy	Highways Land
1755	2614	Yarburgh, King Street, Yarburgh, Louth,	0	0	Land only	Freehold	Y				0	0	Environment & Economy	Highways Land
1758/01	6079	Frithville, Hale Lane/Boston Road Junction SE, Frithville, Boston,	0	0	Land only	Freehold	Y				0	0	Environment & Economy	Highways Land
1758/02	6080	Frithville, B1184, Frithville, Boston,	0	0	Land only	Freehold	Y				0	0	Environment & Economy	Highways Land
1759/01	6055	Sibsey, B1184 South (ff36165057), Sibsey, Boston,	0	0	Land only	Freehold	Y				0	0	Environment & Economy	Highways Land
1759/02	6054	Sibsey, Frithville Road Fronting 22 - Junction A16, Sibsey, Boston,	0	0	Land only	Freehold	Y				0	0	Environment & Economy	Highways Land
1759/03	6053	Sibsey, Frithville Road Fronting 23 - 30, Sibsey, Boston,	0	0	Land only	Freehold	Y				0	0	Environment & Economy	Highways Land
1766/01	3178	Blyton, A159 Gainsborough Road/Scunthorpe Road, Blyton, Gainsborough,	0	0	Land only	Freehold	Y				0	0	Environment & Economy	Highways Land
1766/02	3296	Blyton, A159, Blyton, Gainsborough,	0	0	Land only	Freehold	Y				0	0	Environment & Economy	Highways Land
1766/03	3301	Laughton, A159, Laughton, Gainsborough,	0	0	Land only	Freehold	Y				0	0	Environment & Economy	Highways Land
178	6608	Chapel St Leonards, Frmtg 27 St Leonards Drive, Chapel St Leonards, Skegness,	0	0	Land only	Freehold	Y				0	0	Environment & Economy	Highways Land
179	3076	Sedgebrook, Abbey Lane, Sedgebrook, Grantham,	0	0	Land only	Freehold	Y				0	0	Environment & Economy	Highways Land
1794	5016	Wainfleet All Saints, Dovecote Lane, Wainfleet All Saints, Skegness,	0	0	Land only	Freehold	Y				0	0	Environment & Economy	Highways Land
1796	6613	Friskney, Field Lane, Friskney, Boston,	0	0	Land only	Freehold	Y				0	0	Environment & Economy	Highways Land
1797/01	6632	Friskney, Low Gate & Eau Dike Road NW Junction, Friskney, Boston,	0	0	Land only	Freehold	Y				0	0	Environment & Economy	Highways Land
1797/02	6624	Friskney, Church Road, Friskney, Boston,	0	0	Land only	Freehold	Y				0	0	Environment & Economy	Highways Land
1797/03	6625	Friskney, The Avenue, Friskney, Boston,	0	0	Land only	Freehold	Y				0	0	Environment & Economy	Highways Land
1797/04	6623	Friskney, Church Road, Friskney, Boston,	0	0	Land only	Freehold	Y				0	0	Environment & Economy	Highways Land
1799/01	4838	Friskney, A52 Main Road (Tf46305315), Friskney, Boston,	0	0	Land only	Freehold	Y				0	0	Environment & Economy	Highways Land
1799/02	4841	Friskney, A52 Main Road (Tf46605350), Friskney, Boston,	0	0	Land only	Freehold	Y				0	0	Environment & Economy	Highways Land
1799/03	4840	Friskney, A52 Main Road, Friskney, Boston,	0	0	Land only	Freehold	Y				0	0	Environment & Economy	Highways Land
1799/04	4844	Friskney, A52 Main Road (Tf46735380), Friskney, Boston,	0	0	Land only	Freehold	Y				0	0	Environment & Economy	Highways Land
1799/05	4847	Friskney, A52 Main Road (Tf46875395), Friskney, Boston,	0	0	Land only	Freehold	Y				0	0	Environment & Economy	Highways Land
1799/06	4848	Friskney, A52 Main Road (Tf47005407), Friskney, Boston,	0	0	Land only	Freehold	Y				0	0	Environment & Economy	Highways Land
1799/07	4843	Friskney, A52 Main Road (Tf46775384), Friskney, Boston,	0	0	Land only	Freehold	Y				0	0	Environment & Economy	Highways Land
1799/08	4845	Friskney, A52 Main Road (Tf46805388), Friskney, Boston,	0	0	Land only	Freehold	Y				0	0	Environment & Economy	Highways Land

1799/09	4846	Friskney,A52 Main Road (T146835390), Friskney,Boston,	0	0	Land only	Freehold	Y				0	0	Environment & Economy	Highways Land
1799/10	4839	Friskney,A52 Main Road (T146385325), Friskney,Boston,	0	0	Land only	Freehold	Y				0	0	Environment & Economy	Highways Land
1799/11	4842	Friskney,A52 Main Road (T146655370), Friskney,Boston,	0	0	Land only	Freehold	Y				0	0	Environment & Economy	Highways Land
1799/12	2657	Friskney,A52 Main Road,Friskney,Boston,	0	0	Land only	Freehold	Y				0	0	Environment & Economy	Highways Land
1799/13	6679	Wainfleet St Mary,Main Road (T147635474),Wainfleet St Mary,Skegness,	0	0	Land only	Freehold	Y				0	0	Environment & Economy	Highways Land
1803	5104	New York,Mill Lane,New York,Lincoln,	0	0	Land only	Freehold	Y				0	0	Environment & Economy	Highways Land
1838	6401	Boston,Wyberton West Road/Chain Bridge Road,Boston,	0	0	Land only	Freehold	Y				0	0	Environment & Economy	Highways Land
1841/01	6128	Wyberton,Causeway SE Frng 1-43,Wyberton,Boston,	0	0	Land only	Freehold	Y				0	0	Environment & Economy	Highways Land
1841/02	6130	Wyberton,Low Road NW,Wyberton,Boston,	0	0	Land only	Freehold	Y				0	0	Environment & Economy	Highways Land
1841/03	6127	Wyberton,Causeway SW - Railway Crossing (Tf21144116),Wyberton,Boston,	0	0	Land only	Freehold	Y				0	0	Environment & Economy	Highways Land
1845/01	4969	Gainsborough,Foxby Lane,Gainsborough,	0	0	Land only	Freehold	Y				0	0	Environment & Economy	Highways Land
1845/02	4966	Gainsborough,Foxby Lane/Park Springs Road Junction,Gainsborough,	0	0	Land only	Freehold	Y				0	0	Environment & Economy	Highways Land
1845/03	4967	Gainsborough,Foxby Lane,Gainsborough,	0	0	Land only	Freehold	Y				0	0	Environment & Economy	Highways Land
1845/04	4968	Gainsborough,Foxby Lane/Heapham Road Junction,Gainsborough,	0	0	Land only	Freehold	Y				0	0	Environment & Economy	Highways Land
1847	5380	Sutterton,Green Lane/Post Office Lane SW Junction,Sutterton,Boston,	0	0	Land only	Freehold	Y				0	0	Environment & Economy	Highways Land
1849	5407	Sutterton,Boston Road East Side,Sutterton,Boston,	0	0	Land only	Freehold	Y				0	0	Environment & Economy	Highways Land
185	5676	Spalding,NE Swan Street/Winfrey Ave Jnc,Spalding,	0	0	Land only	Freehold	Y				0	0	Environment & Economy	Highways Land
1853/01	3400	Brocklesby,B1210,Brocklesby,Lincolnshire,	0	0	Land only	Freehold	Y				0	0	Environment & Economy	Highways Land
1853/02	3399	Brocklesby,B1210/B1211 Junction,Brocklesby,Lincolnshire,	0	0	Land only	Freehold	Y				0	0	Environment & Economy	Highways Land
1856	3992	Coningsby,Park Lane,Coningsby,Lincoln,	0	0	Land only	Freehold	Y				0	0	Environment & Economy	Highways Land
1858	6279	Bicker,Drury Lane W Fronting Playing Field,Bicker,Boston,	0	0	Land only	Freehold	Y				0	0	Environment & Economy	Highways Land
1862	6122	Wyberton,Slippery Gowt Lane N. (Tf334416-340415),Wyberton,Boston,	0	0	Land only	Freehold	Y				0	0	Environment & Economy	Highways Land
1867	3975	Barlings,Main Street South Side,Langworth,Lincoln,	0	0	Land only	Freehold	Y				0	0	Environment & Economy	Highways Land
1871/01	4418	Heighington,Washingborough Road (Tf02736986),Heighington,Lincoln,	0	0	Land only	Freehold	Y				0	0	Environment & Economy	Highways Land
1871/02	4416	Heighington,Washingborough Road (Tf02306996),Heighington,Lincoln,	0	0	Land only	Freehold	Y				0	0	Environment & Economy	Highways Land
1871/03	4419	Heighington,Washingborough Road (Tf02916973),Heighington,Lincoln,	0	0	Land only	Freehold	Y				0	0	Environment & Economy	Highways Land
1871/04	4417	Heighington,Washingborough Road (Tf02396992),Heighington,Lincoln,	0	0	Land only	Freehold	Y				0	0	Environment & Economy	Highways Land
1871/05	4420	Heighington,Washingborough Road (Tf02936970),Heighington,Lincoln,	0	0	Land only	Freehold	Y				0	0	Environment & Economy	Highways Land
1887	3260	Market Deeping,The Grove,Market Deeping,Peterborough,	0	0	Land only	Freehold	Y				0	0	Environment & Economy	Highways Land
1889	4361	Aubourn,Beck Lane/Meadow Lane Corner,Aubourn,Lincoln,	0	0	Land only	Freehold	Y				0	0	Environment & Economy	Highways Land
189	4263	Lincoln,Blenheim Road Western End,Lincoln,	0	0	Land only	Freehold	Y				0	0	Environment & Economy	Highways Land
1895/01	5096	Timberland,Sw Corner Timberland Crossroads,Timberland,Lincoln,	0	0	Land only	Freehold	Y				0	0	Environment & Economy	Highways Land
1895/02	5097	Timberland,Ne Corner Timberland Crossroads,Timberland,Lincoln,	0	0	Land only	Freehold	Y				0	0	Environment & Economy	Highways Land
1895/03	5098	Timberland,Nw Corner Timberland Crossroads,Timberland,Lincoln,	0	0	Land only	Freehold	Y				0	0	Environment & Economy	Highways Land
1895/04	5099	Timberland,SE Corner Timberland Crossroads,Timberland,Lincoln,	0	0	Land only	Freehold	Y				0	0	Environment & Economy	Highways Land
1898/01	5386	Sutterton,Wigtoft Road/Spalding Road Junction E,Sutterton,Boston,	0	0	Land only	Freehold	Y				0	0	Environment & Economy	Highways Land
1898/02	5387	Sutterton,Wigtoft Road/Boston Road Junction N,Sutterton,Boston,	0	0	Land only	Freehold	Y				0	0	Environment & Economy	Highways Land
1898/03	5388	Sutterton,Boston Road/Station Road Junction E,Sutterton,Boston,	0	0	Land only	Freehold	Y				0	0	Environment & Economy	Highways Land
1898/04	5379	Sutterton,Boston Road South East Side,Sutterton,Boston,	0	0	Land only	Freehold	Y				0	0	Environment & Economy	Highways Land
1900/01	5242	Algarkirk,Marsh Lane North Side,Algarkirk,Boston,	0	0	Land only	Freehold	Y				0	0	Environment & Economy	Highways Land
1900/02	5243	Algarkirk,A17 (Former) South Side,Algarkirk,Boston,	0	0	Land only	Freehold	Y				0	0	Environment & Economy	Highways Land
1900/03	5245	Algarkirk,A17 North East Side,Algarkirk,Boston,	0	0	Land only	Freehold	Y				0	0	Environment & Economy	Highways Land
1900/04	5244	Algarkirk,Marsh Lane SW Side,Algarkirk,Boston,	0	0	Land only	Freehold	Y				0	0	Environment & Economy	Highways Land
1900/05	6511	Spilsby,Market Street,Spilsby,	0	0	Land only	Freehold	Y				0	0	Environment & Economy	Highways Land
1900/06	3119	Castle Bytham,Water Lane/Glen Road Junction,Castle Bytham,Grantham,	0	0	Land only	Freehold	Y				0	0	Environment & Economy	Highways Land
1900/07	4071	Amber Hill,Claydyke Bank,Amber Hill,	0	0	Land only	Freehold	Y				0	0	Environment & Economy	Highways Land
1920/02	4072	Amber Hill,Claydyke Bank,Amber Hill,Boston,	0	0	Land only	Freehold	Y				0	0	Environment & Economy	Highways Land
1931/01	5866	Donington,Church Lane SW,Donington,Spalding,	0	0	Land only	Freehold	Y				0	0	Environment & Economy	Highways Land
1931/02	5873	Donington,Church Lane SE,Donington,Spalding,	0	0	Land only	Freehold	Y				0	0	Environment & Economy	Highways Land
1931/03	5867	Donington,Church Lane SE/Church Street Junction,Donington,Spalding,	0	0	Land only	Freehold	Y				0	0	Environment & Economy	Highways Land
1931/04	5869	Donington,Church Lane N,Donington,Spalding,	0	0	Land only	Freehold	Y				0	0	Environment & Economy	Highways Land
1931/05	5868	Donington,Church Lane NE Side,Donington,Spalding,	0	0	Land only	Freehold	Y				0	0	Environment & Economy	Highways Land
1931/06	5863	Donington,Church Lane SW,Donington,Spalding,	0	0	Land only	Freehold	Y				0	0	Environment & Economy	Highways Land
1931/07	5864	Donington,Church Lane SE,Donington,Spalding,	0	0	Land only	Freehold	Y				0	0	Environment & Economy	Highways Land
1931/08	5865	Donington,Church Lane SW,Donington,Spalding,	0	0	Land only	Freehold	Y				0	0	Environment & Economy	Highways Land
1931/09	5870	Donington,Church Lane NE Corner/Church Street,Donington,Spalding,	0	0	Land only	Freehold	Y				0	0	Environment & Economy	Highways Land
1966	4111	Amber Hill,A1121,Amber Hill,Boston,	0	0	Land only	Freehold	Y				0	0	Environment & Economy	Highways Land
1975	5780	Gosberton,Mill Lane Front 16-36,Gosberton,Spalding,	0	0	Land only	Freehold	Y				0	0	Environment & Economy	Highways Land
1976	5792	Gosberton,Risegate Road W (Drummer's Bridge),Gosberton,Spalding,	0	0	Land only	Freehold	Y				0	0	Environment & Economy	Highways Land
1977/01	5805	Gosberton,Beach Lane North-West Side (Tf20982914),Gosberton,Spalding,	0	0	Land only	Freehold	Y				0	0	Environment & Economy	Highways Land
1977/02	5806	Gosberton,Beach Lane South-East Side (Tf20972905),Gosberton,Spalding,	0	0	Land only	Freehold	Y				0	0	Environment & Economy	Highways Land
1978/01	5773	Gosberton,Wargate Way West Side,Gosberton,Spalding,	0	0	Land only	Freehold	Y				0	0	Environment & Economy	Highways Land
1978/02	5774	Gosberton,Wargate Way East Side,Gosberton,Spalding,	0	0	Land only	Freehold	Y				0	0	Environment & Economy	Highways Land
1979/01	5808	Gosberton,Gosberton Bank S/W (Tf25463210),Gosberton,Spalding,	0	0	Land only	Freehold	Y				0	0	Environment & Economy	Highways Land
1979/02	5809	Gosberton,Gosberton Bank S/W (Tf25563203),Gosberton,Spalding,	0	0	Land only	Freehold	Y				0	0	Environment & Economy	Highways Land
1979/03	5810	Gosberton,Gosberton Bank SW (Tf25703190),Gosberton,Spalding,	0	0	Land only	Freehold	Y				0	0	Environment & Economy	Highways Land
1979/04	5814	Gosberton,Gosberton Bank N. (Tf26023173),Gosberton,Spalding,	0	0	Land only	Freehold	Y				0	0	Environment & Economy	Highways Land
1979/05	5811	Gosberton,Gosberton Bank N/E (Tf25773188),Gosberton,Spalding,	0	0	Land only	Freehold	Y				0	0	Environment & Economy	Highways Land
1979/06	5812	Gosberton,Gosberton Bank N/E (Tf25983178),Gosberton,Spalding,	0	0	Land only	Freehold	Y				0	0	Environment & Economy	Highways Land
1979/07	5813	Gosberton,Gosberton Bank N/E (Tf25943174),Gosberton,Spalding,	0	0	Land only	Freehold	Y				0	0	Environment & Economy	Highways Land
1979/08	5807	Gosberton,Gosberton Bank S/W (Tf25843179),Gosberton,Spalding,	0	0	Land only	Freehold	Y				0	0	Environment & Economy	Highways Land
1979/09	5815	Gosberton,Gosberton Bank S. (Tf26133172),Gosberton,Spalding,	0	0	Land only	Freehold	Y				0	0	Environment & Economy	Highways Land
1979/10		Gosberton,Gosberton Bank S. (Tf26263170),Gosberton,Spalding,	0	0	Land only	Freehold	Y				0	0	Environment & Economy	Highways Land
1979/11		Gosberton,Gosberton Bank N. (Tf26283170),Gosberton,Spalding,	0	0	Land only	Freehold	Y				0	0	Environment & Economy	Highways Land
1979/12		Gosberton,Gosberton Bank E. (Tf26463159),Gosberton,Spalding,	0	0	Land only	Freehold	Y				0	0	Environment & Economy	Highways Land
1979/13		Gosberton,Gosberton Bank E., (Tf26783145),Gosberton,Spalding,	0	0	Land only	Freehold	Y				0	0	Environment & Economy	Highways Land
1979/14		Gosberton,Gosberton Bank E. (Tf26923136),Gosberton,Spalding,	0	0	Land only	Freehold	Y				0	0	Environment & Economy	Highways Land
1979/15		Gosberton,Gosberton Road SW (Tf27003128),Gosberton,Spalding,	0	0	Land only	Freehold	Y				0	0	Environment & Economy	Highways Land
1979/16		Gosberton,Gosberton Road NW. (Tf27073120),Gosberton,Spalding,	0	0	Land only	Freehold	Y				0	0	Environment & Economy	Highways Land
1979/17		Gosberton,Gosberton Road N. (Tf27133112),Gosberton,Spalding,	0	0	Land only	Freehold	Y				0	0	Environment & Economy	Highways Land
1979/18		Gosberton,Gosberton Road S. (Tf27193108),Gosberton,Spalding,	0	0	Land only	Freehold	Y				0	0	Environment & Economy	Highways Land

1979/19		Gosberton,Gosberton Road SE. (TF27293098),Gosberton,Spalding,	0	0	Land only	Freehold	Y					0	0	Environment & Economy	Highways Land	
1979/20		Gosberton,Gosberton Road NE. (TF27403092),Gosberton,Spalding,	0	0	Land only	Freehold	Y					0	0	Environment & Economy	Highways Land	
1983/01	6339	Donington,Bicker Road NW,Donington,Spalding,	0	0	Land only	Freehold	Y					0	0	Environment & Economy	Highways Land	
1983/02	6315	Bicker,Donington Road W,Bicker,Boston,	0	0	Land only	Freehold	Y					0	0	Environment & Economy	Highways Land	
1983/03	6316	Bicker,Donington Road SE (Tf22563733),Bicker,Boston,	0	0	Land only	Freehold	Y					0	0	Environment & Economy	Highways Land	
1983/04	6317	Bicker,Donington Road & Drury Lane Junction,Bicker,Boston,	0	0	Land only	Freehold	Y					0	0	Environment & Economy	Highways Land	
1983/05	6343	Bicker,Donington Road NW (Tf221369),Bicker,Boston,	0	0	Land only	Freehold	Y					0	0	Environment & Economy	Highways Land	
1983/06	6313	Bicker,A52 (Tf222369-230377),Bicker,Boston,	0	0	Land only	Freehold	Y					0	0	Environment & Economy	Highways Land	
1983/07	6314	Donington,A52 (Tf222369-230377),Donington,Spalding,	0	0	Land only	Freehold	Y					0	0	Environment & Economy	Highways Land	
1983/08	6308	Bicker,A52 (Tf23243792),Bicker,Boston,	0	0	Land only	Freehold	Y					0	0	Environment & Economy	Highways Land	
1983/09	6292	Bicker,A52 NW (Tf23913857),Bicker,Boston,	0	0	Land only	Freehold	Y					0	0	Environment & Economy	Highways Land	
1983/10	6338	Donington,A52 Bicker Road SE,Donington,Spalding,	0	0	Land only	Freehold	Y					0	0	Environment & Economy	Highways Land	
1983/11	6340	Donington,Bicker Road SE,Donington,Spalding,	0	0	Land only	Freehold	Y					0	0	Environment & Economy	Highways Land	
1983/12	6307	Bicker,A52 North (Tf37982341),Bicker,Boston,	0	0	Land only	Freehold	Y					0	0	Environment & Economy	Highways Land	
1983/13	6294	Bicker,A52 SE West of Gargleoft Lane,Bicker,Boston,	0	0	Land only	Freehold	Y					0	0	Environment & Economy	Highways Land	
1983/14	6293	Bicker,A52 SE (Tf23663812),Bicker,Boston,	0	0	Land only	Freehold	Y					0	0	Environment & Economy	Highways Land	
1983/15	6288	Bicker,A52 SE (Tf23953862),Bicker,Boston,	0	0	Land only	Freehold	Y					0	0	Environment & Economy	Highways Land	
1983/16	6289	Bicker,A52 SE (Tf23953862),Bicker,Boston,	0	0	Land only	Freehold	Y					0	0	Environment & Economy	Highways Land	
1983/17	6290	Bicker,A52 SE (Tf23773825),Bicker,Boston,	0	0	Land only	Freehold	Y					0	0	Environment & Economy	Highways Land	
1983/18	6291	Bicker,A52 NW (Tf23793832),Bicker,Boston,	0	0	Land only	Freehold	Y					0	0	Environment & Economy	Highways Land	
1983/19	6305	Bicker,A52 South (Tf37892315),Bicker,Boston,	0	0	Land only	Freehold	Y					0	0	Environment & Economy	Highways Land	
1983/20	6341	Donington,Bicker Road SE,Donington,Spalding,	0	0	Land only	Freehold	Y					0	0	Environment & Economy	Highways Land	
1983/21	6342	Bicker,Bicker Road SE,Bicker,Boston,	0	0	Land only	Freehold	Y					0	0	Environment & Economy	Highways Land	
1983/22	6306	Bicker,A52 North/East Of Horsehams Lane,Bicker,Boston,	0	0	Land only	Freehold	Y					0	0	Environment & Economy	Highways Land	
1983/23	6720	Bicker,Donington Road (Tf22213693),Bicker,Boston,	0	0	Land only	Freehold	Y					0	0	Environment & Economy	Highways Land	
1985/01	6222	Kirton,Horseshoe Lane,Kirton,Boston,	0	0	Land only	Freehold	Y					0	0	Environment & Economy	Highways Land	
1985/02	6224	Kirton,Horseshoe Lane,Kirton,Boston,	0	0	Land only	Freehold	Y					0	0	Environment & Economy	Highways Land	
1985/03	6221	Kirton,Station Road,Kirton,Boston,	0	0	Land only	Freehold	Y					0	0	Environment & Economy	Highways Land	
1985/04	6223	Kirton,Horseshoe Lane NW,Kirton,Boston,	0	0	Land only	Freehold	Y					0	0	Environment & Economy	Highways Land	
1986/01	4279	Wyberton,Ralphs Lane/London Road NW,Wyberton,Boston,	0	0	Land only	Freehold	Y					0	0	Environment & Economy	Highways Land	
1986/02	4276	Frampton,B1391 - A16 Junction Sth (Tf309409-313410),Frampton,Boston,	0	0	Land only	Freehold	Y					0	0	Environment & Economy	Highways Land	
1986/03	6105	Wyberton,B1391 - A16 Junction Sth (Tf309409-313410),Wyberton,Boston,	0	0	Land only	Freehold	Y					0	0	Environment & Economy	Highways Land	
1986/04	4283	Kirton,Ralphs Lane Nth (Tf29244020),Kirton End,Boston,	0	0	Land only	Freehold	Y					0	0	Environment & Economy	Highways Land	
1986/05	4284	Frampton,B1391 South (Tf29314019),Frampton,Boston,	0	0	Land only	Freehold	Y					0	0	Environment & Economy	Highways Land	
1986/06	4280	Kirton,B1391 South (Tf29314019),Kirton,Boston,	0	0	Land only	Freehold	Y					0	0	Environment & Economy	Highways Land	
1986/07	6104	Frampton,Ralphs Lane (B1391) South (Tf30964094),Frampton,Boston,	0	0	Land only	Freehold	Y					0	0	Environment & Economy	Highways Land	
1986/08	4292	Frampton,B1391 S.Spotfield Lane W. (Tf303407-305408),Frampton,Boston,	0	0	Land only	Freehold	Y					0	0	Environment & Economy	Highways Land	
1986/09	4275	Frampton,Ralphs Lane Sth (Tf30774093),Frampton,Boston,	0	0	Land only	Freehold	Y					0	0	Environment & Economy	Highways Land	
1986/10	4290	Frampton,B1391 Sth Opp. Spotfield Lane (Tf30624089),Frampton,Boston,	0	0	Land only	Freehold	Y					0	0	Environment & Economy	Highways Land	
1986/11	4293	Frampton,B1391 Nth Spotfield Lane East (Tf30694091),Frampton,Boston,	0	0	Land only	Freehold	Y					0	0	Environment & Economy	Highways Land	
1986/12	6101	Frampton,Ralphs Lane North (Tf30764093),Frampton,Boston,	0	0	Land only	Freehold	Y					0	0	Environment & Economy	Highways Land	
1986/13	4272	Kirton,Holmes Lane/Donington Road NW,Kirton End,Boston,	0	0	Land only	Freehold	Y					0	0	Environment & Economy	Highways Land	
1986/14	4273	Frampton,Ralphs Lane Nth (Tf30864094),Frampton,Boston,	0	0	Land only	Freehold	Y					0	0	Environment & Economy	Highways Land	
1986/15	4289	Frampton,Ralphs Lane Nth,Frampton,Boston,	0	0	Land only	Freehold	Y					0	0	Environment & Economy	Highways Land	
1986/16	4288	Frampton,Ralphs Lane Fronting Cherry Holt Farm,Frampton,Boston,	0	0	Land only	Freehold	Y					0	0	Environment & Economy	Highways Land	
1986/17	4287	Frampton,Ralphs Lane Nth SE of Buck Hall,Frampton,Boston,	0	0	Land only	Freehold	Y					0	0	Environment & Economy	Highways Land	
1986/18	4274	Kirton,Donington Road/Willington Road,Kirton End,Boston,	0	0	Land only	Freehold	Y					0	0	Environment & Economy	Highways Land	
1986/19	4281	Frampton,Ralphs Lane N Frmg Grangefield,Frampton,Boston,	0	0	Land only	Freehold	Y					0	0	Environment & Economy	Highways Land	
1986/20	4286	Frampton,Ralphs Lane S/West End Road Junction W,Frampton,Boston,	0	0	Land only	Freehold	Y					0	0	Environment & Economy	Highways Land	
1986/21	4285	Frampton,Ralphs Lane Nth to E Chapel Farm (Tf29404020),Frampton,Boston,	0	0	Land only	Freehold	Y					0	0	Environment & Economy	Highways Land	
1986/22	4282	Wyberton,B1391 N (Tf31194098),Wyberton,Boston,	0	0	Land only	Freehold	Y					0	0	Environment & Economy	Highways Land	
1986/23	6106	Frampton,B1391 N (Tf31194098),Frampton,Boston,	0	0	Land only	Freehold	Y					0	0	Environment & Economy	Highways Land	
1986/24	4277	Frampton,B1391 Nth (Tf31064095),Frampton,Boston,	0	0	Land only	Freehold	Y					0	0	Environment & Economy	Highways Land	
1989/01	6229	Kirton,Princess Road,Kirton,Boston,	0	0	Land only	Freehold	Y					0	0	Environment & Economy	Highways Land	
1989/02	6231	Kirton,Princess Road,Kirton,Boston,	0	0	Land only	Freehold	Y					0	0	Environment & Economy	Highways Land	
1989/03	6228	Kirton,Edinburgh Drive NW,Kirton,Boston,	0	0	Land only	Freehold	Y					0	0	Environment & Economy	Highways Land	
1989/04	6232	Kirton,Princess Road,Kirton,Boston,	0	0	Land only	Freehold	Y					0	0	Environment & Economy	Highways Land	
1993/01	6099	Kirton Holme,A52 (Boston Road) Bypass,Kirton Holme,Boston,	0	0	Land only	Freehold	Y					0	0	Environment & Economy	Highways Land	
1993/02	6100	Swineshead,A52 Boston Road, SE Side,Swineshead,Boston,	0	0	Land only	Freehold	Y					0	0	Environment & Economy	Highways Land	
1993/03	6102	Swineshead,A52/Fenhouses Drove Junction SE,Swineshead,Boston,	0	0	Land only	Freehold	Y					0	0	Environment & Economy	Highways Land	
1993/04	6103	Swineshead,52/Fenhouses Drove Junction SW,Swineshead,Boston,	0	0	Land only	Freehold	Y					0	0	Environment & Economy	Highways Land	
1995/01	6226	Kirton,Station Road,Kirton,Boston,	0	0	Land only	Freehold	Y					0	0	Environment & Economy	Highways Land	
1995/02	6225	Kirton,Station Road,Kirton,Boston,	0	0	Land only	Freehold	Y					0	0	Environment & Economy	Highways Land	
1995/03		Kirton,Station Road,Kirton,Boston,	27	0	Land only	Freehold	Y				530718	338482	Environment & Economy	Highways Land		
1995/04		Kirton,Station Road,Kirton,Boston,	81	0	Land only	Freehold	Y						0	0	Environment & Economy	Highways Land
1996/01	4118	Swineshead,A17/A1121 Link Road,Swineshead,Boston,	0	0	Land only	Freehold	Y					0	0	Environment & Economy	Highways Land	
1996/02	4103	Swineshead,A1121 South Side,Swineshead,Boston,	0	0	Land only	Freehold	Y					0	0	Environment & Economy	Highways Land	
1996/03	4115	Swineshead,A1121 North Side,Swineshead,Boston,	0	0	Land only	Freehold	Y					0	0	Environment & Economy	Highways Land	
1996/04	4110	Holland Fen Wi Brfft,Station Road/A1121 SW Junction,Holland Fen Wi Brfft,Boston,	0	0	Land only	Freehold	Y					0	0	Environment & Economy	Highways Land	
1996/05	4107	Frampton,Langrick Road/A1121 NE Junction,Frampton,Boston,	0	0	Land only	Freehold	Y					0	0	Environment & Economy	Highways Land	
1996/06	4108	Holland Fen Wi Brfft,A1121 E Front Hubbert's Farm,Holland Fen Wi Brfft,Boston,	0	0	Land only	Freehold	Y					0	0	Environment & Economy	Highways Land	
1996/07	4109	Holland Fen Wi Brfft,A1121 West Front Hubbert's Farm,Holland Fen Wi Brfft,Boston,	0	0	Land only	Freehold	Y					0	0	Environment & Economy	Highways Land	
1996/08	4104	Wyberton,A1121 Fronting Boston Aerodrome,Wyberton,Boston,	0	0	Land only	Freehold	Y					0	0	Environment & Economy	Highways Land	
1996/09	4105	Frampton,A1121 Fronting Slate House Farm,Frampton,Boston,	0	0	Land only	Freehold	Y					0	0	Environment & Economy	Highways Land	
1996/10	4106	Amber Hill,A1121 South Side,Amber Hill,Boston,	0	0	Land only	Freehold	Y					0	0	Environment & Economy	Highways Land	
1996/11	4112	Amber Hill,A1121 North Side (t25414377),Amber Hill,Boston,	0	0	Land only	Freehold	Y					0	0	Environment & Economy	Highways Land	
1996/12	4116	Wyberton,Boardsides Road North Side,Wyberton,Boston,	0	0	Land only	Freehold	Y					0	0	Environment & Economy	Highways Land	
1996/13	4113	Amber Hill,A1121 North Side (t23914341),Amber Hill,Boston,	0	0	Land only	Freehold	Y					0	0	Environment & Economy	Highways Land	
1997/01	6137	Swineshead,B1391/Four Towns Drain Junction W,Swineshead,Boston,	0	0	Land only	Freehold	Y					0	0	Environment & Economy	Highways Land	
1997/02	6143	Kirton,Donington Road N Side Tf27873995,Kirton,Boston,	0	0	Land only	Freehold	Y					0	0	Environment & Economy	Highways Land	
1997/03	6142	Kirton,Donington Road S Side Tf27953995,Kirton,Boston,	0	0	Land only	Freehold	Y					0	0	Environment & Economy	Highways Land	

1997/04	6145	Kirton,Donington Road N Side Tf28163995,Kirton,Boston,	0	0	Land only	Freehold	Y				0	0	Environment & Economy	Highways Land
1997/05	6146	Kirton,Donington Road N Side Tf28283994,Kirton,Boston,	0	0	Land only	Freehold	Y				0	0	Environment & Economy	Highways Land
1997/06	6147	Kirton,Donington Road N Side Tf28363994,Kirton,Boston,	0	0	Land only	Freehold	Y				0	0	Environment & Economy	Highways Land
1997/07	6148	Kirton,Donington Road/Mill Lane Junction NW,Kirton,Boston,	0	0	Land only	Freehold	Y				0	0	Environment & Economy	Highways Land
1997/08	6149	Kirton,Donington Road/Washdike Road SW,Kirton,Boston,	0	0	Land only	Freehold	Y				0	0	Environment & Economy	Highways Land
1997/09	6133	Swineshead,Blackjack Road N Side Tf25313965,Swineshead,Boston,	0	0	Land only	Freehold	Y				0	0	Environment & Economy	Highways Land
1997/10	6125	Swineshead,Blackjack Road S Side Tf24683946,Swineshead,Boston,	0	0	Land only	Freehold	Y				0	0	Environment & Economy	Highways Land
1997/11	6134	Swineshead,Blackjack Road NW Side,Swineshead,Boston,	0	0	Land only	Freehold	Y				0	0	Environment & Economy	Highways Land
1997/12	6132	Swineshead,Blackjack Road S Side Tf25393964,Swineshead,Boston,	0	0	Land only	Freehold	Y				0	0	Environment & Economy	Highways Land
1997/13	6123	Swineshead,Abbey Lane (A52)/B1393 Junction NE,Swineshead,Boston,	0	0	Land only	Freehold	Y				0	0	Environment & Economy	Highways Land
1997/14	6124	Swineshead,Blackjack Road N Side Tf24753949,Swineshead,Boston,	0	0	Land only	Freehold	Y				0	0	Environment & Economy	Highways Land
1997/15	6205	Swineshead,Abbey Lane A52 E Side,Swineshead,Boston,	0	0	Land only	Freehold	Y				0	0	Environment & Economy	Highways Land
1997/16	6150	Kirton,Donington Road N Side Tf27263987,Kirton,Boston,	0	0	Land only	Freehold	Y				0	0	Environment & Economy	Highways Land
1997/17	6139	Kirton,Donington Road S Tf26983977,Kirton,Boston,	0	0	Land only	Freehold	Y				0	0	Environment & Economy	Highways Land
1997/18	6140	Kirton,Donington Road B1391 SE Side,Kirton,Boston,	0	0	Land only	Freehold	Y				0	0	Environment & Economy	Highways Land
1997/19	6135	Swineshead,B1391/Asperton Road Junction W,Swineshead,Boston,	0	0	Land only	Freehold	Y				0	0	Environment & Economy	Highways Land
1997/20	6141	Kirton,B1391,Kirton,Boston,	0	0	Land only	Freehold	Y				0	0	Environment & Economy	Highways Land
1997/21	6138	Swineshead,Blackjack Road S Side Tf26433967,Swineshead,Boston,	0	0	Land only	Freehold	Y				0	0	Environment & Economy	Highways Land
1997/22	6136	Swineshead,B1391/Asperton Road Junction E Side,Swineshead,Boston,	0	0	Land only	Freehold	Y				0	0	Environment & Economy	Highways Land
1998	6220	Kirton,Holme Road (Knights Bridge) (Tf26274213),Kirton,Holme,Boston,	0	0	Land only	Freehold	Y				0	0	Environment & Economy	Highways Land
1999/01	6213	Kirton,Wash Road E Seadyke Road S Junction,Kirton,Boston,	0	0	Land only	Freehold	Y				0	0	Environment & Economy	Highways Land
1999/02	6214	Kirton,Wash Road West Side (Tf31563610),Kirton,Boston,	0	0	Land only	Freehold	Y				0	0	Environment & Economy	Highways Land
1999/03	6215	Kirton,Wash Road East Side (Tf315360-315358),Kirton,Boston,	0	0	Land only	Freehold	Y				0	0	Environment & Economy	Highways Land
1999/04	6216	Kirton,Wash Road West Side (Tf31513590),Kirton,Boston,	0	0	Land only	Freehold	Y				0	0	Environment & Economy	Highways Land
1999/05	6217	Kirton,Wash Road West Side (Tf31563590),Kirton,Boston,	0	0	Land only	Freehold	Y				0	0	Environment & Economy	Highways Land
1999/06	6218	Kirton,Wash Road East Side (Tf315358-315356),Kirton,Boston,	0	0	Land only	Freehold	Y				0	0	Environment & Economy	Highways Land
2001/01	5269	Gosberton,Quadring Road (A152) W Side,Gosberton,Spalding,	0	0	Land only	Freehold	Y				0	0	Environment & Economy	Highways Land
2001/02	5277	Quadring,Main Road/Sarahgate Junction NE,Quadring,Spalding,	0	0	Land only	Freehold	Y				0	0	Environment & Economy	Highways Land
2001/03	5270	Quadring,Main Road NE (Tf22983282),Quadring,Spalding,	0	0	Land only	Freehold	Y				0	0	Environment & Economy	Highways Land
2001/04	5271	Quadring,Main Road NE Side (Tf23143288),Quadring,Spalding,	0	0	Land only	Freehold	Y				0	0	Environment & Economy	Highways Land
2001/05	5272	Gosberton,Quadring Road NE (Tf23263258),Gosberton,Spalding,	0	0	Land only	Freehold	Y				0	0	Environment & Economy	Highways Land
2001/06	5273	Gosberton,Quadring Road NE (Tf23433248),Gosberton,Spalding,	0	0	Land only	Freehold	Y				0	0	Environment & Economy	Highways Land
2001/07	5274	Quadring,Main Road NE (Tf23263258),Quadring,Spalding,	0	0	Land only	Freehold	Y				0	0	Environment & Economy	Highways Land
2001/08	5275	Quadring,Main Road Fronting 76-102,Quadring,Spalding,	0	0	Land only	Freehold	Y				0	0	Environment & Economy	Highways Land
2002/01	5775	Gosberton,Low Gate NW Side,Gosberton,Spalding,	0	0	Land only	Freehold	Y				0	0	Environment & Economy	Highways Land
2002/02	5802	Gosberton,High Street/Lowgate Junction NW Corner,Gosberton,Spalding,	0	0	Land only	Freehold	Y				0	0	Environment & Economy	Highways Land
2002/03	5776	Gosberton,Low Gate Fronting 'The Bell' & 7,Gosberton,Spalding,	0	0	Land only	Freehold	Y				0	0	Environment & Economy	Highways Land
2002/04	5779	Gosberton,Fronting 26 Low Gate,Gosberton,Spalding,	0	0	Land only	Freehold	Y				0	0	Environment & Economy	Highways Land
2002/05	5778	Gosberton,Low Gate South Side,Gosberton,Spalding,	0	0	Land only	Freehold	Y				0	0	Environment & Economy	Highways Land
2002/06	5777	Gosberton,Low Gate Fronting 35-41,Gosberton,Spalding,	0	0	Land only	Freehold	Y				0	0	Environment & Economy	Highways Land
2002/01	5785	Gosberton,Spalding Road & Boston Road Junction,Gosberton,Spalding,	0	0	Land only	Freehold	Y				0	0	Environment & Economy	Highways Land
2002/02	5788	Gosberton,Belchmire Lane S. (Tf24263136),Gosberton,Spalding,	0	0	Land only	Freehold	Y				0	0	Environment & Economy	Highways Land
2002/03	5783	Gosberton,Spalding Road S/W (Tf24533125),Gosberton,Spalding,	0	0	Land only	Freehold	Y				0	0	Environment & Economy	Highways Land
2002/04	5784	Gosberton,Spalding Road S/W (Tf24583117),Gosberton,Spalding,	0	0	Land only	Freehold	Y				0	0	Environment & Economy	Highways Land
2002/05	5786	Gosberton,Spalding Road/Cunsdike Lane Junction,Gosberton,Spalding,	0	0	Land only	Freehold	Y				0	0	Environment & Economy	Highways Land
2002/06	5787	Gosberton,Belchmire Lane North/West,Gosberton,Spalding,	0	0	Land only	Freehold	Y				0	0	Environment & Economy	Highways Land
2003/07	5782	Gosberton,A152 & Belchmire Lane Junction,Gosberton,Spalding,	0	0	Land only	Freehold	Y				0	0	Environment & Economy	Highways Land
2004	5791	Gosberton,Salem Street/Westhorpe Road Junction NE,Gosberton,Spalding,	0	0	Land only	Freehold	Y				0	0	Environment & Economy	Highways Land
2005/01	5801	Gosberton,Quadring Road Fronting 5 & 7,Gosberton,Spalding,	0	0	Land only	Freehold	Y				0	0	Environment & Economy	Highways Land
2005/02	5797	Gosberton,Quadring Road/Bow Gate Junction,Gosberton,Spalding,	0	0	Land only	Freehold	Y				0	0	Environment & Economy	Highways Land
2005/03	5799	Gosberton,Bow Gate Fronting 9-15,Gosberton,Spalding,	0	0	Land only	Freehold	Y				0	0	Environment & Economy	Highways Land
2006	5781	Gosberton,West High Street/Salem Street Junction,Gosberton,Spalding,	0	0	Land only	Freehold	Y				0	0	Environment & Economy	Highways Land
2015/01	6034	Freiston,Butterwick Road Nth Side,Freiston,Boston,	0	0	Land only	Freehold	Y				0	0	Environment & Economy	Highways Land
2015/02	6031	Freiston,Butterwick Road SW Opposite School,Freiston,Boston,	0	0	Land only	Freehold	Y				0	0	Environment & Economy	Highways Land
2015/03	6033	Freiston,Butterwick Road SW (Tf37834423),Freiston,Boston,	0	0	Land only	Freehold	Y				0	0	Environment & Economy	Highways Land
2015/04	6032	Freiston,Park Lane/Foxhole Lane NW Fronting 24-26,Freiston,Boston,	0	0	Land only	Freehold	Y				0	0	Environment & Economy	Highways Land
2017/01	6025	Freiston,Oak House Lane NE Frng Oak House,Freiston,Boston,	0	0	Land only	Freehold	Y				0	0	Environment & Economy	Highways Land
2017/02	6026	Freiston,Oak House Lane SW,Freiston,Boston,	0	0	Land only	Freehold	Y				0	0	Environment & Economy	Highways Land
2017/03	6021	Freiston,Butterwick Road E.Frg Nos12-6,Freiston,Boston,	0	0	Land only	Freehold	Y				0	0	Environment & Economy	Highways Land
2017/04	6024	Freiston,Shore Road South (Tf37824387),Freiston,Boston,	0	0	Land only	Freehold	Y				0	0	Environment & Economy	Highways Land
2017/05	6049	Freiston,Croppers Lane W Side (Tf385411-385407),Freiston,Boston,	0	0	Land only	Freehold	Y				0	0	Environment & Economy	Highways Land
2017/06	6050	Freiston,E Side Croppers Lane (Tf382419-382418),Freiston,Boston,	0	0	Land only	Freehold	Y				0	0	Environment & Economy	Highways Land
2017/07	6041	Freiston,Croppers Lane SW (Tf38164200),Freiston,Boston,	0	0	Land only	Freehold	Y				0	0	Environment & Economy	Highways Land
2017/08	6042	Freiston,Croppers Lane NE Shore Road SW (Tf38074215),Freiston,Boston,	0	0	Land only	Freehold	Y				0	0	Environment & Economy	Highways Land
2017/09	6044	Freiston,Croppers Lane W Side,Freiston,Boston,	0	0	Land only	Freehold	Y				0	0	Environment & Economy	Highways Land
2017/10	6046	Freiston,Croppers Lane East Side (Tf384412-385411),Freiston,Boston,	0	0	Land only	Freehold	Y				0	0	Environment & Economy	Highways Land
2017/11	6048	Freiston,Croppers Lane E Opp Nos.22-30 (Tf38554065),Freiston,Boston,	0	0	Land only	Freehold	Y				0	0	Environment & Economy	Highways Land
2018/01	6977	Freiston,A52/Church Road Junction,Freiston,Boston,	0	0	Land only	Freehold	Y				0	0	Environment & Economy	Highways Land
2018/02	6035	Freiston,A52 Wainfleet Road N (Tf365450-368450),Freiston,Boston,	0	0	Land only	Freehold	Y				0	0	Environment & Economy	Highways Land
2018/03	6028	Freiston,Wainfleet Road A52 S (Tf36544503),Freiston,Boston,	0	0	Land only	Freehold	Y				0	0	Environment & Economy	Highways Land
2018/04	6029	Freiston,Wainfleet Road A52 S(Tf36614503),Freiston,Boston,	0	0	Land only	Freehold	Y				0	0	Environment & Economy	Highways Land
2018/05	6027	Fishtoft,Wainfleet Road A52 S(Tf36394501),Fishtoft,Boston,	0	0	Land only	Freehold	Y				0	0	Environment & Economy	Highways Land
2018/06	6036	Freiston,A52 South Church Road East Junction,Freiston,Boston,	0	0	Land only	Freehold	Y				0	0	Environment & Economy	Highways Land
2032	5369	Gedney,A17 NE Main Road,Gedney,Spalding,	0	0	Land only	Freehold	Y				0	0	Environment & Economy	Highways Land
2033	5238	Gedney Hill,Highstock Lane/Mole Drove Junction SW,Gedney Hill,Spalding,	0	0	Land only	Freehold	Y				0	0	Environment & Economy	Highways Land
2034/01	5234	Gedney Hill,West Drove/Lincoln Avenue Junction SE,Gedney Hill,Spalding,	0	0	Land only	Freehold	Y				0	0	Environment & Economy	Highways Land
2034/02	5235	Gedney Hill,Mill Lane/West Drove Junction NW,Gedney Hill,Spalding,	0	0	Land only	Freehold	Y				0	0	Environment & Economy	Highways Land
2034/03	5233	Gedney Hill,Lincoln Avenue Fronting 2-50,Gedney Hill,Spalding,	0	0	Land only	Freehold	Y				0	0	Environment & Economy	Highways Land
2035/01	5337	Gedney,Kingsgate North-West Side,Gedney,Spalding,	0	0	Land only	Freehold	Y				0	0	Environment & Economy	Highways Land
2035/02	5341	Gedney,Chapelgate/B1359 Junction East,Gedney,Spalding,	0	0	Land only	Freehold	Y				0	0	Environment & Economy	Highways Land
2036/01	5371	Gedney,Blaze Gate North Side,Gedney,Holbeach,	0	0	Land only	Freehold	Y				0	0	Environment & Economy	Highways Land

2036/02	5372	Gedney,Blaze Gate South Side,Gedney,Holbeach,	0	0	Land only	Freehold	Y					0	0	Environment & Economy	Highways Land
2037	5373	Gedney,Dawsmere Road,Gedney Drove End,Spalding,	0	0	Land only	Freehold	Y					0	0	Environment & Economy	Highways Land
2039	5374	Gedney,SW Broadgate/Hunt's Gate Junction,Gedney,Spalding,	0	0	Land only	Freehold	Y					0	0	Environment & Economy	Highways Land
2040/01	3543	Gedney Hill,Mole Drove (Storage Dump),Gedney Hill,Spalding,	0	0	Land only	Freehold	Y					0	0	Environment & Economy	Highways Land
2040/02	5239	Gedney Hill,Mole Drove,Gedney Hill,Spalding,	0	0	Land only	Freehold	Y					0	0	Environment & Economy	Highways Land
2041	5370	Gedney,Church Gate North West Side,Gedney,Spalding,	0	0	Land only	Freehold	Y					0	0	Environment & Economy	Highways Land
2042	5365	Gedney,Lowgate South-West Side,Gedney Dyke,Spalding,	0	0	Land only	Freehold	Y					0	0	Environment & Economy	Highways Land
2043/01	6023	Freiston,Shore Road South Side (Tf38454238),Tamworth Green,Boston,	0	0	Land only	Freehold	Y					0	0	Environment & Economy	Highways Land
2043/02	6022	Freiston,Shore Road/Barneyfield Road Junct NW (Tf38534241),Freiston,Boston,	0	0	Land only	Freehold	Y					0	0	Environment & Economy	Highways Land
2044/01	6077	Frampton,Middlegate Road S Fronting No 97-111,Frampton,Boston,	0	0	Land only	Freehold	Y					0	0	Environment & Economy	Highways Land
2044/02	6075	Frampton,Middlegate Road N Opposite Parks Farm,Frampton,Boston,	0	0	Land only	Freehold	Y					0	0	Environment & Economy	Highways Land
2044/03	6076	Frampton,Middlegate Road NE (Tf30783936),Frampton,Boston,	0	0	Land only	Freehold	Y					0	0	Environment & Economy	Highways Land
2045	6078	Frampton,Low Road West Side (Tf323402-321397),Frampton,Boston,	0	0	Land only	Freehold	Y					0	0	Environment & Economy	Highways Land
2046	5342	Fleet Hargate,Hall Gate South-East Side,Fleet Hargate,Spalding,	0	0	Land only	Freehold	Y					0	0	Environment & Economy	Highways Land
2047/01	5344	Fleet Hargate,Hall Gate West Side,Fleet Hargate,Spalding,	0	0	Land only	Freehold	Y					0	0	Environment & Economy	Highways Land
2047/02	5345	Fleet Hargate,Hall Gate East Side,Fleet Hargate,Spalding,	0	0	Land only	Freehold	Y					0	0	Environment & Economy	Highways Land
2047/03	5343	Fleet Hargate,Eastgate Fronting Nos 22-24,Fleet Hargate,Spalding,	0	0	Land only	Freehold	Y					0	0	Environment & Economy	Highways Land
2048	5346	Fleet Hargate,Fleet Road N Opp Cherry Lane Junction,Fleet Hargate,Spalding,	0	0	Land only	Freehold	Y					0	0	Environment & Economy	Highways Land
2049	5357	Fleet,Langary Gate Road (Coy Bridge),Fleet,Spalding,	0	0	Land only	Freehold	Y					0	0	Environment & Economy	Highways Land
2050	5352	Fleet,A151 SW Junction Old Washway Road,Fleet,Spalding,	0	0	Land only	Freehold	Y					0	0	Environment & Economy	Highways Land
2053	6074	Frampton,Sandholme Lane East Side (Tf32773898),Frampton,Boston,	0	0	Land only	Freehold	Y					0	0	Environment & Economy	Highways Land
2054/01	6065	Frampton,Bannister's Lane W. West End Road N.,Frampton,Boston,	0	0	Land only	Freehold	Y					0	0	Environment & Economy	Highways Land
2054/02	6064	Frampton,West End Road South,Frampton,Boston,	0	0	Land only	Freehold	Y					0	0	Environment & Economy	Highways Land
2054/03	6084	Frampton,Fen Road W. Extdg S.Silvertoft Lane,Frampton,Boston,	0	0	Land only	Freehold	Y					0	0	Environment & Economy	Highways Land
2054/04	6066	Frampton,Fen Road West (Tf29994181),Frampton,Boston,	0	0	Land only	Freehold	Y					0	0	Environment & Economy	Highways Land
2054/05	6067	Frampton,Fen Road W - Silvertoft Lane Junction (Tf30034161),Frampton,Boston,	0	0	Land only	Freehold	Y					0	0	Environment & Economy	Highways Land
2054/06	6059	Frampton,Bannister's Lane W (Tf30124025),Frampton,Boston,	0	0	Land only	Freehold	Y					0	0	Environment & Economy	Highways Land
2054/07	6058	Frampton,Bannister's Lane East,Frampton,Boston,	0	0	Land only	Freehold	Y					0	0	Environment & Economy	Highways Land
2054/08	6060	Frampton,Bannister's Lane W (Tf30144018),Frampton,Boston,	0	0	Land only	Freehold	Y					0	0	Environment & Economy	Highways Land
2054/09	6061	Frampton,Bannister's Lane W (Tf30184003),Frampton,Boston,	0	0	Land only	Freehold	Y					0	0	Environment & Economy	Highways Land
2054/10	6062	Frampton,Fen Road E. Spotfield Lane Junction S.,Frampton,Boston,	0	0	Land only	Freehold	Y					0	0	Environment & Economy	Highways Land
2054/11	6063	Frampton,Fen Road East (Tf30014181),Frampton,Boston,	0	0	Land only	Freehold	Y					0	0	Environment & Economy	Highways Land
2054/12	6085	Frampton,Fen Road E. Extdg N.Spotfield Lane,Frampton,Boston,	0	0	Land only	Freehold	Y					0	0	Environment & Economy	Highways Land
2054/13	6086	Frampton,Spotfield Lane Nth (Tf40953009),Frampton,Boston,	0	0	Land only	Freehold	Y					0	0	Environment & Economy	Highways Land
2054/14	6087	Frampton,Spotfield Lane Sth (Tf40993038),Frampton,Boston,	0	0	Land only	Freehold	Y					0	0	Environment & Economy	Highways Land
2055	4369	Frampton,Millfield Lane,Frampton,Boston,	0	0	Land only	Freehold	Y					0	0	Environment & Economy	Highways Land
206	3274	Bourne,St Gilbert's Road,Bourne,	0	0	Land only	Freehold	Y					0	0	Environment & Economy	Highways Land
206	7091	Fishtoft,Baker's Lane SW Side,Fishtoft,Boston,	0	0	Land only	Freehold	Y					0	0	Environment & Economy	Highways Land
206/01	7113	Fishtoft,Toot Lane Fronting 22-26,Fishtoft,Boston,	0	0	Land only	Freehold	Y					0	0	Environment & Economy	Highways Land
206/02	7112	Fishtoft,Toot Lane South Side,Fishtoft,Boston,	0	0	Land only	Freehold	Y					0	0	Environment & Economy	Highways Land
206/03	7110	Fishtoft,Toot Lane SE Side,Fishtoft,Boston,	0	0	Land only	Freehold	Y					0	0	Environment & Economy	Highways Land
206/04	7111	Fishtoft,Toot Lane NW Side,Fishtoft,Boston,	0	0	Land only	Freehold	Y					0	0	Environment & Economy	Highways Land
206/05	7115	Fishtoft,Kingsway Fronting 78-90,Fishtoft,Boston,	0	0	Land only	Freehold	Y					0	0	Environment & Economy	Highways Land
206/06	7116	Fishtoft,Kingsway Fronting 92-100,Fishtoft,Boston,	0	0	Land only	Freehold	Y					0	0	Environment & Economy	Highways Land
2061/07	7114	Fishtoft,Toot Lane/Kenleigh Drive Junction SW,Fishtoft,Boston,	0	0	Land only	Freehold	Y					0	0	Environment & Economy	Highways Land
2061/08	6039	Boston,Toot Lane/Woodthorpe Avenue Junction NE,Fishtoft,Boston,	0	0	Land only	Freehold	Y					0	0	Environment & Economy	Highways Land
2063/01	7123	Fishtoft,Wainfleet Road (A52) NE Side (Tf34304526),Fishtoft,Boston,	0	0	Land only	Freehold	Y					0	0	Environment & Economy	Highways Land
2063/02	7131	Fishtoft,Rochford Tower Lane North Side,Fishtoft,Boston,	0	0	Land only	Freehold	Y					0	0	Environment & Economy	Highways Land
2063/03	7128	Fishtoft,Wainfleet Road SW At Ball House PH,Fishtoft,Boston,	0	0	Land only	Freehold	Y					0	0	Environment & Economy	Highways Land
2063/04	7129	Fishtoft,A52 Re-Route Ball House Corner,Fishtoft,Boston,	0	0	Land only	Freehold	Y					0	0	Environment & Economy	Highways Land
2063/05	7127	Fishtoft,Wainfleet Road (A52) South Side (Tf35434505),Fishtoft,Boston,	0	0	Land only	Freehold	Y					0	0	Environment & Economy	Highways Land
2063/06	7125	Fishtoft,Wainfleet Road (A52) SW Side (Tf34304524),Fishtoft,Boston,	0	0	Land only	Freehold	Y					0	0	Environment & Economy	Highways Land
2063/07	7126	Fishtoft,Wainfleet Road (A52) SW Side (Tf34124530),Fishtoft,Boston,	0	0	Land only	Freehold	Y					0	0	Environment & Economy	Highways Land
2063/08	7124	Fishtoft,Wainfleet Road (A52) SW Side (Tf34604517),Fishtoft,Boston,	0	0	Land only	Freehold	Y					0	0	Environment & Economy	Highways Land
2064/01	5564	Boston,Rochford Tower Lane East Side,Fishtoft,Boston,	0	0	Land only	Freehold	Y					0	0	Environment & Economy	Highways Land
2064/02	5569	Fishtoft,Rochford Tower Lane West Side,Fishtoft,Boston,	0	0	Land only	Freehold	Y					0	0	Environment & Economy	Highways Land
2065/01	7101	Fishtoft,Sibsey Road (A16) West Side,Fishtoft,Boston,	0	0	Land only	Freehold	Y					0	0	Environment & Economy	Highways Land
2065/02	7107	Fishtoft,Willoughby Hills Road E Side (Tf34784649),Fishtoft,Boston,	0	0	Land only	Freehold	Y					0	0	Environment & Economy	Highways Land
2065/03	7108	Fishtoft,Willoughby Hills Road E Side (Tf34824620),Fishtoft,Boston,	0	0	Land only	Freehold	Y					0	0	Environment & Economy	Highways Land
2065/04	7103	Fishtoft,Willoughby Hills Road E Side (Tf34524737),Fishtoft,Boston,	0	0	Land only	Freehold	Y					0	0	Environment & Economy	Highways Land
2065/05	7109	Fishtoft,Willoughby Hills Road E Side (Tf34934531),Fishtoft,Boston,	0	0	Land only	Freehold	Y					0	0	Environment & Economy	Highways Land
2065/06	7106	Fishtoft,Willoughby Hills Road E Side (Tf34714690),Fishtoft,Boston,	0	0	Land only	Freehold	Y					0	0	Environment & Economy	Highways Land
2065/07	7102	Fishtoft,Willoughby Hills Road SW Side (Tf34444757),Fishtoft,Boston,	0	0	Land only	Freehold	Y					0	0	Environment & Economy	Highways Land
2065/08	7104	Fishtoft,Willoughby Hills Road E Side (Tf34604719),Fishtoft,Boston,	0	0	Land only	Freehold	Y					0	0	Environment & Economy	Highways Land
2066	7092	Fishtoft,Kelsey Corner SE Side,Fishtoft,Boston,	0	0	Land only	Freehold	Y					0	0	Environment & Economy	Highways Land
2067/01	7093	Fishtoft,Lindis Road Fronting 21-35,Fishtoft,Boston,	0	0	Land only	Freehold	Y					0	0	Environment & Economy	Highways Land
2067/02	7094	Fishtoft,Church Green Road Fronting 183-205,Fishtoft,Boston,	0	0	Land only	Freehold	Y					0	0	Environment & Economy	Highways Land
2067/03	7095	Fishtoft,Church Green Road West Side,Fishtoft,Boston,	0	0	Land only	Freehold	Y					0	0	Environment & Economy	Highways Land
2068/01	7117	Fishtoft,Blackthorn Lane/Lindis Road SE,Fishtoft,Boston,	0	0	Land only	Freehold	Y					0	0	Environment & Economy	Highways Land
2068/02	7118	Fishtoft,Blackthorn Lane South Side,Fishtoft,Boston,	0	0	Land only	Freehold	Y					0	0	Environment & Economy	Highways Land
2071/01	7132	Fishtoft,Fishtoft Road Fronting 162,Fishtoft,Boston,	0	0	Land only	Freehold	Y					0	0	Environment & Economy	Highways Land
2071/02	7099	Fishtoft,Fishtoft Road North-East Side,Fishtoft,Boston,	0	0	Land only	Freehold	Y					0	0	Environment & Economy	Highways Land
2071/03	7100	Fishtoft,Fishtoft Road North Side,Fishtoft,Boston,	0	0	Land only	Freehold	Y					0	0	Environment & Economy	Highways Land
2071/04	7098	Fishtoft,Fishtoft Road SW Side,Fishtoft,Boston,	0	0	Land only	Freehold	Y					0	0	Environment & Economy	Highways Land
2071/05	7097	Fishtoft,Fishtoft Road South Side,Fishtoft,Boston,	0	0	Land only	Freehold	Y					0	0	Environment & Economy	Highways Land
2072/01	5729	Fishtoft,White House Lane NE Side,Fishtoft,Boston,	0	0	Land only	Freehold	Y					0	0	Environment & Economy	Highways Land
2072/02	5728	Fishtoft,White House Lane West Side,Fishtoft,Boston,	0	0	Land only	Freehold	Y					0	0	Environment & Economy	Highways Land
2072/03	5730	Fishtoft,White House Lane SE Side,Fishtoft,Boston,	0	0	Land only	Freehold	Y					0	0	Environment & Economy	Highways Land
2073/01	7119	Fishtoft,Priory Road Fronting 27-35,Fishtoft,Boston,	0	0	Land only	Freehold	Y					0	0	Environment & Economy	Highways Land
2073/02	7121	Fishtoft,Priory Road Fronting 27-35,Fishtoft,Boston,	0	0	Land only	Freehold	Y					0	0	Environment & Economy	Highways Land
2073/03	7122	Fishtoft,Priory Road South-West Side,Fishtoft,Boston,	0	0	Land only	Freehold	Y					0	0	Environment & Economy	Highways Land

2073/04	7120	Fishtoft, Priory Road Fronting 14-22, Fishtoft, Boston,	0	0	Land only	Freehold	Y					0	0	Environment & Economy	Highways Land
2086	5548	Crowland, The Chase SW Side, Crowland, Peterborough,	0	0	Land only	Freehold	Y					0	0	Environment & Economy	Highways Land
2088/01	4776	Crowland, Hall Street East Side, Crowland, Peterborough,	0	0	Land only	Freehold	Y					0	0	Environment & Economy	Highways Land
2088/02	4775	Crowland, Hall Street Fronting 16-22, Crowland, Peterborough,	0	0	Land only	Freehold	Y					0	0	Environment & Economy	Highways Land
2089	5547	Crowland, Martins Road East Side, Crowland, Peterborough,	0	0	Land only	Freehold	Y					0	0	Environment & Economy	Highways Land
2090	5546	Crowland, Cox's Drain Ne Side, Crowland, Peterborough,	0	0	Land only	Freehold	Y					0	0	Environment & Economy	Highways Land
2091/01	5312	Fosdyke, Wash Road SE Side (Tf32213437), Fosdyke, Boston,	0	0	Land only	Freehold	Y					0	0	Environment & Economy	Highways Land
2091/02	5314	Fosdyke, Wash Road W Side (Tf32243376), Fosdyke, Boston,	0	0	Land only	Freehold	Y					0	0	Environment & Economy	Highways Land
2091/03	5313	Fosdyke, Wash Road W Side (Tf32063399), Fosdyke, Boston,	0	0	Land only	Freehold	Y					0	0	Environment & Economy	Highways Land
2091/04	5311	Algarkirk, Wash Road NE Side (Tf31833493), Algarkirk, Boston,	0	0	Land only	Freehold	Y					0	0	Environment & Economy	Highways Land
2091/05	5320	Fosdyke, Wash Road Fronting "The Jays", Fosdyke, Boston,	0	0	Land only	Freehold	Y					0	0	Environment & Economy	Highways Land
2091/06	5315	Fosdyke, Wash Road E Side (Tf32103396), Fosdyke, Boston,	0	0	Land only	Freehold	Y					0	0	Environment & Economy	Highways Land
2092	5316	Fosdyke, Old Main Road NE Side, Fosdyke, Boston,	0	0	Land only	Freehold	Y					0	0	Environment & Economy	Highways Land
2093/01	5322	Fosdyke, A17 Old Coastguard Row Junction, Fosdyke, Boston,	0	0	Land only	Freehold	Y					0	0	Environment & Economy	Highways Land
2093/02	5323	Moulton, A17 Old Coastguard Row Junction, Moulton, Spalding,	0	0	Land only	Freehold	Y					0	0	Environment & Economy	Highways Land
2094/01	5317	Fosdyke, Puttock Gate South Side, Fosdyke, Boston,	0	0	Land only	Freehold	Y					0	0	Environment & Economy	Highways Land
2094/02	5318	Fosdyke, Puttock Gate Fronting 7, Fosdyke, Boston,	0	0	Land only	Freehold	Y					0	0	Environment & Economy	Highways Land
2094/03	5319	Fosdyke, Puttock Gate/Randolph Road, Fosdyke, Boston,	0	0	Land only	Freehold	Y					0	0	Environment & Economy	Highways Land
2099	5321	Fosdyke, A17 N Approach To Fosdyke Bridge, Fosdyke, Boston,	0	0	Land only	Freehold	Y					0	0	Environment & Economy	Highways Land
2103	5874	Donington, Park Lane, Donington, Spalding,	0	0	Land only	Freehold	Y					0	0	Environment & Economy	Highways Land
2106	5883	Donington, Days Lane, Northorpe, Donington,	0	0	Land only	Freehold	Y					0	0	Environment & Economy	Highways Land
2107/01	5884	Donington, Church Street, Donington, Spalding,	0	0	Land only	Freehold	Y					0	0	Environment & Economy	Highways Land
2107/02	5886	Donington, Church Street, Donington, Spalding,	0	0	Land only	Freehold	Y					0	0	Environment & Economy	Highways Land
2107/03	5885	Donington, Church Street, Donington, Spalding,	0	0	Land only	Freehold	Y					0	0	Environment & Economy	Highways Land
2108	5844	Donington, Mill Lane, Donington, Spalding,	0	0	Land only	Freehold	Y					0	0	Environment & Economy	Highways Land
2109/01	5835	Donington, Town Dam Lane Nth, Donington, Spalding,	0	0	Land only	Freehold	Y					0	0	Environment & Economy	Highways Land
2109/02	5833	Donington, Town Dam Lane NE Side, Donington, Spalding,	0	0	Land only	Freehold	Y					0	0	Environment & Economy	Highways Land
2109/03	5836	Donington, Town Dam Lane Nth, Donington, Spalding,	0	0	Land only	Freehold	Y					0	0	Environment & Economy	Highways Land
2109/04	5837	Donington, Town Dam Lane Nth, Donington, Spalding,	0	0	Land only	Freehold	Y					0	0	Environment & Economy	Highways Land
2109/05	5832	Donington, Town Dam Lane Ne/Nw/Malting Lane Junction, Donington, Spalding,	0	0	Land only	Freehold	Y					0	0	Environment & Economy	Highways Land
2109/06	5838	Donington, Town Dam Lane East Side, Donington, Spalding,	0	0	Land only	Freehold	Y					0	0	Environment & Economy	Highways Land
211	5849	Donington, Se Side Church Street, Donington, Spalding,	0	0	Land only	Freehold	Y					0	0	Environment & Economy	Highways Land
2110	5842	Donington, Brownfoft Lane East Side, Donington, Spalding,	0	0	Land only	Freehold	Y					0	0	Environment & Economy	Highways Land
2111	5877	Donington, A52 Bridge End Causeway, Donington, Spalding,	0	0	Land only	Freehold	Y					0	0	Environment & Economy	Highways Land
2114	5213	Deeping St Nicholas, Counter Drain Drove SE Side, Deeping St Nicholas, Spalding,	0	0	Land only	Freehold	Y					0	0	Environment & Economy	Highways Land
2115/01	5214	Deeping St Nicholas, Counter Drain Drove/Black Drove SE, Deeping St Nicholas, Spalding,	0	0	Land only	Freehold	Y					0	0	Environment & Economy	Highways Land
2115/02	5216	Deeping St Nicholas, Counter Drain Drove South Side, Deeping St Nicholas, Spalding,	0	0	Land only	Freehold	Y					0	0	Environment & Economy	Highways Land
2116/01	5189	Deeping St Nicholas, NW Smith's Bridge - New Road, Deeping St Nicholas, Spalding,	0	0	Land only	Freehold	Y					0	0	Environment & Economy	Highways Land
2116/02	5190	Deeping St Nicholas, SE Smith's Bridge - New Road, Deeping St Nicholas, Spalding,	0	0	Land only	Freehold	Y					0	0	Environment & Economy	Highways Land
2117/01	5218	Deeping St Nicholas, Long Drove NE Side, Deeping St Nicholas, Spalding,	0	0	Land only	Freehold	Y					0	0	Environment & Economy	Highways Land
2117/02	5219	Deeping St Nicholas, Long Drove SW Side, Deeping St Nicholas, Spalding,	0	0	Land only	Freehold	Y					0	0	Environment & Economy	Highways Land
2117/03	5220	Deeping St Nicholas, Counter Drain Drove/Long Drove Junction W, Deeping St Nicholas, Spalding,	0	0	Land only	Freehold	Y					0	0	Environment & Economy	Highways Land
212	5549	Crowland, A1073 East Side, Crowland, Peterborough,	0	0	Land only	Freehold	Y					0	0	Environment & Economy	Highways Land
2120/01	5524	Crowland, Millfield Gardens NW Side, Crowland, Peterborough,	0	0	Land only	Freehold	Y					0	0	Environment & Economy	Highways Land
2120/02	5530	Crowland, Postland Road SE/Millfield Gardens, Crowland, Peterborough,	0	0	Land only	Freehold	Y					0	0	Environment & Economy	Highways Land
2120/03	5531	Crowland, Postland Road SW/Millfield Gardens, Crowland, Peterborough,	0	0	Land only	Freehold	Y					0	0	Environment & Economy	Highways Land
2124/01	5563	Crowland, Barbers Drove - Kennulphs Drain, Crowland, Peterborough,	0	0	Land only	Freehold	Y					0	0	Environment & Economy	Highways Land
2124/02	5572	Crowland, The Chase, Crowland, Peterborough,	0	0	Land only	Freehold	Y					0	0	Environment & Economy	Highways Land
2124/03	5566	Crowland, Peterborough Road West Side (A1073), Crowland, Peterborough,	0	0	Land only	Freehold	Y					0	0	Environment & Economy	Highways Land
2124/04	5568	Crowland, Barbers Drove - Thorney Road, Crowland, Peterborough,	0	0	Land only	Freehold	Y					0	0	Environment & Economy	Highways Land
2124/05	5570	Crowland, Thorney Road-barbers Drove, Crowland, Peterborough,	0	0	Land only	Freehold	Y					0	0	Environment & Economy	Highways Land
2124/06	5573	Crowland, Postland Road North Side (A1073), Crowland, Peterborough,	0	0	Land only	Freehold	Y					0	0	Environment & Economy	Highways Land
2124/07	5567	Crowland, The Chase-Thorney Road, Crowland, Peterborough,	0	0	Land only	Freehold	Y					0	0	Environment & Economy	Highways Land
2124/08	5571	Crowland, The Chase, Crowland, Peterborough,	0	0	Land only	Freehold	Y					0	0	Environment & Economy	Highways Land
2124/09	5565	Crowland, A1073/Carringtons Drove Junction NE, Crowland, Peterborough,	0	0	Land only	Freehold	Y					0	0	Environment & Economy	Highways Land
2125	5554	Crowland, Hull's Drove North Side, Crowland, Peterborough,	0	0	Land only	Freehold	Y					0	0	Environment & Economy	Highways Land
2126/01	5551	Crowland, A1073 W/Whipchicken Road Junction, Crowland, Peterborough,	0	0	Land only	Freehold	Y					0	0	Environment & Economy	Highways Land
2126/02	5552	Crowland, A1073 SE Side, Crowland, Peterborough,	0	0	Land only	Freehold	Y					0	0	Environment & Economy	Highways Land
2126/03	5553	Crowland, A1073 West Side, Crowland, Peterborough,	0	0	Land only	Freehold	Y					0	0	Environment & Economy	Highways Land
2127	5543	Crowland, Albion Street SW/West Street Junction, Crowland, Peterborough,	0	0	Land only	Freehold	Y					0	0	Environment & Economy	Highways Land
2134	5529	Crowland, South Street/thorney Road, Crowland, Peterborough,	0	0	Land only	Freehold	Y					0	0	Environment & Economy	Highways Land
2135	5528	Crowland, West Bank South Side, Crowland, Peterborough,	0	0	Land only	Freehold	Y					0	0	Environment & Economy	Highways Land
2136/01	5526	Crowland, Hall Street SE/Postland Road Junction, Crowland, Peterborough,	0	0	Land only	Freehold	Y					0	0	Environment & Economy	Highways Land
2136/02	5523	Crowland, Kemp Street Fronting 1-13, Crowland, Peterborough,	0	0	Land only	Freehold	Y					0	0	Environment & Economy	Highways Land
2136/03	5525	Crowland, Kemp Street Fronting 20, Crowland, Peterborough,	0	0	Land only	Freehold	Y					0	0	Environment & Economy	Highways Land
2136/04	5527	Crowland, Kemp Street Fronting 17-23, Crowland, Peterborough,	0	0	Land only	Freehold	Y					0	0	Environment & Economy	Highways Land
2139/01	5555	Crowland, Postland Road Fronting 43-71, Crowland, Peterborough,	0	0	Land only	Freehold	Y					0	0	Environment & Economy	Highways Land
2139/02	5556	Crowland, Postland Road Fronting 81, Crowland, Peterborough,	0	0	Land only	Freehold	Y					0	0	Environment & Economy	Highways Land
2140/01	5520	Crowland, Church Lane East Side, Crowland, Peterborough,	0	0	Land only	Freehold	Y					0	0	Environment & Economy	Highways Land
2140/02	5521	Crowland, East Street SE Side, Crowland, Peterborough,	0	0	Land only	Freehold	Y					0	0	Environment & Economy	Highways Land
2140/03	5522	Crowland, Church Lane North Side, Crowland, Peterborough,	0	0	Land only	Freehold	Y					0	0	Environment & Economy	Highways Land
2142/01	5221	Cowbit, A1073 NE/Queen's Bank Junction, Cowbit, Spalding,	0	0	Land only	Freehold	Y					0	0	Environment & Economy	Highways Land
2142/02	5223	Crowland, Barrier Bank (A1073) SW Side, Crowland, Peterborough,	0	0	Land only	Freehold	Y					0	0	Environment & Economy	Highways Land
2142/03	5222	Crowland, A1073 SE/Queen's Bank Junction, Crowland, Peterborough,	0	0	Land only	Freehold	Y					0	0	Environment & Economy	Highways Land
2142/04	5229	Cowbit, Barrier Bank (A1073) SW Side, Cowbit, Spalding,	0	0	Land only	Freehold	Y					0	0	Environment & Economy	Highways Land
2143/01	5232	Cowbit, Barrier Bank, Cowbit, Spalding,	0	0	Land only	Freehold	Y					0	0	Environment & Economy	Highways Land
2143/02	5231	Cowbit, Barrier Bank, Cowbit, Spalding,	0	0	Land only	Freehold	Y					0	0	Environment & Economy	Highways Land
2143/03	5227	Cowbit, Barrier Bank/Stonegate Junction NE, Cowbit, Spalding,	0	0	Land only	Freehold	Y					0	0	Environment & Economy	Highways Land
2143/04	5228	Cowbit, Barrier Bank South Side, Cowbit, Spalding,	0	0	Land only	Freehold	Y					0	0	Environment & Economy	Highways Land
2143/05	5230	Cowbit, Barrier Bank NE Side, Cowbit, Spalding,	0	0	Land only	Freehold	Y					0	0	Environment & Economy	Highways Land
2144/01	6017	Butterwick, Sea Lane East Side, Butterwick, Boston,	0	0	Land only	Freehold	Y					0	0	Environment & Economy	Highways Land

2144/02	6019	Butterwick, Watery Lane South Side, Butterwick, Boston,	0	0	Land only	Freehold	Y				0	0	Environment & Economy	Highways Land
2145/01	5224	Cowbit, Backgate West Side, Cowbit, Spalding,	0	0	Land only	Freehold	Y				0	0	Environment & Economy	Highways Land
2145/02	5226	Cowbit, Backgate SW Side, Cowbit, Spalding,	0	0	Land only	Freehold	Y				0	0	Environment & Economy	Highways Land
2145/03	5225	Cowbit, Backgate NE Side, Cowbit, Spalding,	0	0	Land only	Freehold	Y				0	0	Environment & Economy	Highways Land
2146/01	6010	Butterwick, School Lane SW Fronting Oldbrew House, Butterwick, Boston,	0	0	Land only	Freehold	Y				0	0	Environment & Economy	Highways Land
2146/02	6006	Butterwick, Church Lane SW Fronting 5 Bells Inn, Butterwick, Boston,	0	0	Land only	Freehold	Y				0	0	Environment & Economy	Highways Land
2146/03	6008	Butterwick, School Lane NE (Tf38644484), Butterwick, Boston,	0	0	Land only	Freehold	Y				0	0	Environment & Economy	Highways Land
2146/04	6005	Butterwick, Church Road North Fronting Church Farm, Butterwick, Boston,	0	0	Land only	Freehold	Y				0	0	Environment & Economy	Highways Land
2146/05	6007	Butterwick, School Lane NW Inc. Fronting No. 7, Butterwick, Boston,	0	0	Land only	Freehold	Y				0	0	Environment & Economy	Highways Land
2147/01	5999	Freiston, Spittal Hill Road NE (Tf37564517), Freiston, Boston,	0	0	Land only	Freehold	Y				0	0	Environment & Economy	Highways Land
2147/02	6000	Freiston, Spittal Hill Road S (Tf37674510), Freiston, Boston,	0	0	Land only	Freehold	Y				0	0	Environment & Economy	Highways Land
2147/03	6002	Freiston, Spittal Hill Road N (Tf37764508), Freiston, Boston,	0	0	Land only	Freehold	Y				0	0	Environment & Economy	Highways Land
2147/04	6003	Freiston, Spittal Hill Road N (Tf37854509), Freiston, Boston,	0	0	Land only	Freehold	Y				0	0	Environment & Economy	Highways Land
2147/05	6004	Freiston, Spittal Hill Road Fronting The Harbour, Freiston, Boston,	0	0	Land only	Freehold	Y				0	0	Environment & Economy	Highways Land
2147/06	6011	Butterwick, Spittal Hill Road NW (Tf38384509), Butterwick, Boston,	0	0	Land only	Freehold	Y				0	0	Environment & Economy	Highways Land
2147/07	6013	Freiston, Spittal Hill Road N (Tf38054505), Freiston, Boston,	0	0	Land only	Freehold	Y				0	0	Environment & Economy	Highways Land
2147/08	6016	Butterwick, Spittal Hill Road N Fronting T Lodge, Butterwick, Boston,	0	0	Land only	Freehold	Y				0	0	Environment & Economy	Highways Land
2147/09	6020	Butterwick, Spittal Hill/Church Road/Benington Road Junction, Butterwick, Boston,	0	0	Land only	Freehold	Y				0	0	Environment & Economy	Highways Land
2147/10	6018	Butterwick, Spittal Hill Road Fronting Beechcroft (Tf38814506), Butterwick, Boston,	0	0	Land only	Freehold	Y				0	0	Environment & Economy	Highways Land
2147/11	6015	Freiston, Homers Lane SW/Brand End NW Junction, Freiston, Boston,	0	0	Land only	Freehold	Y				0	0	Environment & Economy	Highways Land
2147/12	6014	Butterwick, Homer's Lane East, Butterwick, Boston,	0	0	Land only	Freehold	Y				0	0	Environment & Economy	Highways Land
2149	5988	Butterwick, Benington Road W (Tf39024528), Butterwick, Boston,	0	0	Land only	Freehold	Y				0	0	Environment & Economy	Highways Land
2151/01	5992	Benington, A52 East Side (Tf39764639), Benington, Boston,	0	0	Land only	Freehold	Y				0	0	Environment & Economy	Highways Land
2151/02	5994	Benington, Butterwick Road East Side (Tf39734623), Benington, Boston,	0	0	Land only	Freehold	Y				0	0	Environment & Economy	Highways Land
2151/03	5993	Benington, A52 East Side (Tf39754633), Benington, Boston,	0	0	Land only	Freehold	Y				0	0	Environment & Economy	Highways Land
2152	5987	Benington, A52 East Side (Tf39774657), Benington, Boston,	0	0	Land only	Freehold	Y				0	0	Environment & Economy	Highways Land
2153/01	5986	Benington, A52 Coates Corner NW (Tf39774680), Benington, Boston,	0	0	Land only	Freehold	Y				0	0	Environment & Economy	Highways Land
2153/02	5985	Benington, A52 Coates Corner East (Tf39784673), Benington, Boston,	0	0	Land only	Freehold	Y				0	0	Environment & Economy	Highways Land
2154/01	5995	Benington, A52 NW Hall Lane SW Junction, Benington, Boston,	0	0	Land only	Freehold	Y				0	0	Environment & Economy	Highways Land
2154/02	5996	Benington, A52 SE Hall Lane NE Junction, Benington, Boston,	0	0	Land only	Freehold	Y				0	0	Environment & Economy	Highways Land
2156	2664	Willoughton, Hollowgate Hill, Willoughton, Gainsborough,	0	0	Land only	Freehold	Y				0	0	Environment & Economy	Highways Land
2158/01	6345	Brothertoft, North Forty Foot Bank NE (Tf266454-267453), Brothertoft, Boston,	0	0	Land only	Freehold	Y				0	0	Environment & Economy	Highways Land
2158/02	6346	Brothertoft, North Forty Foot Bank NE (Tf255466-256465), Brothertoft, Boston,	0	0	Land only	Freehold	Y				0	0	Environment & Economy	Highways Land
2159/01	6363	Langrville, Ferry Road NE Frng Witham House, Langrville, Boston,	0	0	Land only	Freehold	Y				0	0	Environment & Economy	Highways Land
2159/02	6361	Langrville, Ferry Road Nw, Langrville, Boston,	0	0	Land only	Freehold	Y				0	0	Environment & Economy	Highways Land
2159/03	6364	Brothertoft, Ferry Lane SE, Brothertoft, Boston,	0	0	Land only	Freehold	Y				0	0	Environment & Economy	Highways Land
2166	6354	Brothertoft, Punchbowl Lane S (Tf30384564), Brothertoft, Boston,	0	0	Land only	Freehold	Y				0	0	Environment & Economy	Highways Land
2166	6353	Brothertoft, Punchbowl Lane S, B1192 E., Brothertoft, Boston,	0	0	Land only	Freehold	Y				0	0	Environment & Economy	Highways Land
2166/01	4070	Algarkirk, A17/Waste Green Lane Junction SW, Algarkirk, Boston,	0	0	Land only	Freehold	Y				0	0	Environment & Economy	Highways Land
2166/02	4069	Algarkirk, Waste Green Lane NE Side, Algarkirk, Boston,	0	0	Land only	Freehold	Y				0	0	Environment & Economy	Highways Land
2166/03	6275	Bicker, Mill Lane South Fronting Rabbitt Hill Farm, Bicker, Boston,	0	0	Land only	Freehold	Y				0	0	Environment & Economy	Highways Land
2166/04	6266	Bicker, Mill Lane N (Eaudyke Road - Holt House), Bicker, Boston,	0	0	Land only	Freehold	Y				0	0	Environment & Economy	Highways Land
2166/05	6265	Bicker, Mill Lane N Eaudyke Road W Junction, Bicker, Boston,	0	0	Land only	Freehold	Y				0	0	Environment & Economy	Highways Land
2166/06	6267	Bicker, Mill Lane N (Holt House to A17), Bicker, Boston,	0	0	Land only	Freehold	Y				0	0	Environment & Economy	Highways Land
2166/07	6269	Bicker, Mill Lane N (Holt House to A17), Bicker, Boston,	0	0	Land only	Freehold	Y				0	0	Environment & Economy	Highways Land
2166/08	6264	Bicker, Mill Lane North Side, Bicker, Boston,	0	0	Land only	Freehold	Y				0	0	Environment & Economy	Highways Land
2166/09	6272	Bicker, Mill Lane S Marsh Mill House E, Bicker, Boston,	0	0	Land only	Freehold	Y				0	0	Environment & Economy	Highways Land
2166/10	6273	Bicker, Mill Lane South Opposite Holt House, Bicker, Boston,	0	0	Land only	Freehold	Y				0	0	Environment & Economy	Highways Land
2166/11	6276	Bicker, Mill Lane South Side, Bicker, Boston,	0	0	Land only	Freehold	Y				0	0	Environment & Economy	Highways Land
2166/12	6270	Bicker, Mill Lane SE, Bicker, Boston,	0	0	Land only	Freehold	Y				0	0	Environment & Economy	Highways Land
2166/13	6271	Bicker, Mill Lane South Side, Bicker, Boston,	0	0	Land only	Freehold	Y				0	0	Environment & Economy	Highways Land
2166/14	6277	Bicker, Mill Lane South Side, Bicker, Boston,	0	0	Land only	Freehold	Y				0	0	Environment & Economy	Highways Land
2166/15	6278	Bicker, Mill Lane SW to East Eaudyke Farm, Bicker, Boston,	0	0	Land only	Freehold	Y				0	0	Environment & Economy	Highways Land
2166/16	5798	Pinchbeck, Wardenree Lane/West Marsh Road Junction, Pinchbeck, Spalding,	0	0	Land only	Freehold	Y				0	0	Environment & Economy	Highways Land
2166/17	5800	Pinchbeck, West Marsh Road West Side, Pinchbeck, Spalding,	0	0	Land only	Freehold	Y				0	0	Environment & Economy	Highways Land
2167/01	6246	Bicker, Longhedge Drove SE Back Lane SW, Bicker, Boston,	0	0	Land only	Freehold	Y				0	0	Environment & Economy	Highways Land
2167/02	6248	Bicker, Longhedge Drove SE, Bicker, Boston,	0	0	Land only	Freehold	Y				0	0	Environment & Economy	Highways Land
2168/01	6243	Wigtoft, A17 East (Tf24553749), Wigtoft, Boston,	0	0	Land only	Freehold	Y				0	0	Environment & Economy	Highways Land
2168/02	6244	Wigtoft, A17 East, Wigtoft, Boston,	0	0	Land only	Freehold	Y				0	0	Environment & Economy	Highways Land
2168/03	6254	Swineshead, A17 Nth Park Lane Junction, Swineshead, Boston,	0	0	Land only	Freehold	Y				0	0	Environment & Economy	Highways Land
2168/04	6255	Swineshead (Wigtoft), A17 Nth Park Lane Junction, Swineshead (Wigtoft), Boston,	0	0	Land only	Freehold	Y				0	0	Environment & Economy	Highways Land
2168/05	6245	Wigtoft, A17 Nth of Broad Lane Junction, Wigtoft, Boston,	0	0	Land only	Freehold	Y				0	0	Environment & Economy	Highways Land
2168/06	6247	Wigtoft, A17 Sth Park Lane Junction East, Wigtoft, Boston,	0	0	Land only	Freehold	Y				0	0	Environment & Economy	Highways Land
2168/07	6249	Wigtoft, A17 West (Tf24533759), Wigtoft, Boston,	0	0	Land only	Freehold	Y				0	0	Environment & Economy	Highways Land
2168/08	6252	Wigtoft, A17 (Tf24513773), Wigtoft, Boston,	0	0	Land only	Freehold	Y				0	0	Environment & Economy	Highways Land
2168/09	6242	Wigtoft, A17 East (Tf24583732), Wigtoft, Boston,	0	0	Land only	Freehold	Y				0	0	Environment & Economy	Highways Land
2168/10	6253	Bicker, A17 West Fronting Bolle Hall, Bicker, Boston,	0	0	Land only	Freehold	Y				0	0	Environment & Economy	Highways Land
2169	5087	Weston, B1165 Weston Crossroads SE, Weston, Spalding,	0	0	Land only	Freehold	Y				0	0	Environment & Economy	Highways Land
2170	5298	Weston, High Road (A151), Weston, Spalding,	0	0	Land only	Freehold	Y				0	0	Environment & Economy	Highways Land
2171	5576	Weston, Broadgate/Small Drove, Weston, Spalding,	0	0	Land only	Freehold	Y				0	0	Environment & Economy	Highways Land
2172/01	5753	Spalding, Kellett Gate East Side, Spalding,	0	0	Land only	Freehold	Y				0	0	Environment & Economy	Highways Land
2172/02	5754	Spalding, Kellett Gate West Side, Spalding,	0	0	Land only	Freehold	Y				0	0	Environment & Economy	Highways Land
2172/03	5755	Spalding, Fulney Drove/B1165 Junction SW, Spalding,	0	0	Land only	Freehold	Y				0	0	Environment & Economy	Highways Land
2173	5004	Weston, A151/Delgate Bank Junction, Weston, Spalding,	0	0	Land only	Freehold	Y				0	0	Environment & Economy	Highways Land
2174/01	6068	Weston, Small Drove Fronting Nos 1-11, Weston, Spalding,	0	0	Land only	Freehold	Y				0	0	Environment & Economy	Highways Land
2174/02	6070	Weston, Small Drove Fronting 29-37, Weston, Spalding,	0	0	Land only	Freehold	Y				0	0	Environment & Economy	Highways Land
2174/03	6069	Weston, Small Drove Fronting 48-68, Weston, Spalding,	0	0	Land only	Freehold	Y				0	0	Environment & Economy	Highways Land
2174/04	6071	Weston, Small Drove Fronting 39-45, Weston, Spalding,	0	0	Land only	Freehold	Y				0	0	Environment & Economy	Highways Land
2175/01	6072	Weston Hills, Old Fendike Road/Broadgate NE (Tf27522002), Weston Hills, Spalding,	0	0	Land only	Freehold	Y				0	0	Environment & Economy	Highways Land
2175/02	5088	Weston Hills, Old Fendike Road South Side, Weston Hills, Spalding,	0	0	Land only	Freehold	Y				0	0	Environment & Economy	Highways Land
2175/03	5089	Weston Hills, Broadgate West Side, Weston Hills, Spalding,	0	0	Land only	Freehold	Y				0	0	Environment & Economy	Highways Land

2175/04	5090	Weston Hills,Old Fendyke Road North Side,Weston Hills,Spalding,	0	0	Land only	Freehold	Y				0	0	Environment & Economy	Highways Land
2175/05	5091	Weston Hills,Old Fendyke Road/Broadgate Junction NW,Weston Hills,Spalding,	0	0	Land only	Freehold	Y				0	0	Environment & Economy	Highways Land
2181	6120	Wyberton,Granville Avenue West Frng 18 -19 (Tf31624106),Wyberton,Boston,	0	0	Land only	Freehold	Y				0	0	Environment & Economy	Highways Land
2182	6116	Wyberton,Swineshead Road Nth Side (Tf30404312),Wyberton,Boston,	0	0	Land only	Freehold	Y				0	0	Environment & Economy	Highways Land
2183/01	6115	Wyberton,Wyberton Roads (Tf349399-355392),Wyberton,Boston,	0	0	Land only	Freehold	Y				0	0	Environment & Economy	Highways Land
2183/02	6117	Frampton,Wyberton Roads (Tf349399-355392),Frampton,Boston,	0	0	Land only	Freehold	Y				0	0	Environment & Economy	Highways Land
2183/03	6118	Wyberton,Wyberton Roads NE (Tf34953991),Wyberton,Boston,	0	0	Land only	Freehold	Y				0	0	Environment & Economy	Highways Land
2183/04	6119	Wyberton,Roman Bank W Opp Bank Bungalow,Wyberton,Boston,	0	0	Land only	Freehold	Y				0	0	Environment & Economy	Highways Land
2184	6114	Wyberton,Cross Drive NE Opp Rectory Farm,Wyberton,Boston,	0	0	Land only	Freehold	Y				0	0	Environment & Economy	Highways Land
2185	6113	Wyberton,Rowdyke Road East Side (Tf33974050),Wyberton,Boston,	0	0	Land only	Freehold	Y				0	0	Environment & Economy	Highways Land
2186/01	6108	Wyberton,A52 West (Tf30464342),Wyberton,Boston,	0	0	Land only	Freehold	Y				0	0	Environment & Economy	Highways Land
2186/02	6109	Wyberton,A52 East (Tf30474342),Wyberton,Boston,	0	0	Land only	Freehold	Y				0	0	Environment & Economy	Highways Land
2188/01	6112	Wyberton,Bunkers Hill Lane W./ Church Lane N.,Wyberton,Boston,	0	0	Land only	Freehold	Y				0	0	Environment & Economy	Highways Land
2188/02	6111	Wyberton,Bunkers Hill Lane Fronting Roshwen,Wyberton,Boston,	0	0	Land only	Freehold	Y				0	0	Environment & Economy	Highways Land
2188/03	6110	Wyberton,Bunkers Hill Lane E./ Low Road S.,Wyberton,Boston,	0	0	Land only	Freehold	Y				0	0	Environment & Economy	Highways Land
2189	6107	Wyberton,Tytton Lane West S (Tf31674186),Wyberton,Boston,	0	0	Land only	Freehold	Y				0	0	Environment & Economy	Highways Land
2191/01	6177	Wyberton,West End Road W,Wyberton,Boston,	0	0	Land only	Freehold	Y				0	0	Environment & Economy	Highways Land
2191/02	6179	Wyberton,West End Road SW (Tf314416),Wyberton,Boston,	0	0	Land only	Freehold	Y				0	0	Environment & Economy	Highways Land
2191/03	6178	Wyberton,West End Road SW (Tf312416-313418),Wyberton,Boston,	0	0	Land only	Freehold	Y				0	0	Environment & Economy	Highways Land
2191/04	6169	Wyberton,West End Road E,Wyberton,Boston,	0	0	Land only	Freehold	Y				0	0	Environment & Economy	Highways Land
2191/05	6170	Wyberton,West End Road W,Wyberton,Boston,	0	0	Land only	Freehold	Y				0	0	Environment & Economy	Highways Land
2191/06	6171	Wyberton,West End Road West Side,Wyberton,Boston,	0	0	Land only	Freehold	Y				0	0	Environment & Economy	Highways Land
2191/07	6160	Wyberton,West End Road NE,Wyberton,Boston,	0	0	Land only	Freehold	Y				0	0	Environment & Economy	Highways Land
2191/08	6159	Wyberton,West End Road NW,Wyberton,Boston,	0	0	Land only	Freehold	Y				0	0	Environment & Economy	Highways Land
2191/09	6167	Wyberton,West End Road W (Tf309421-309422),Wyberton,Boston,	0	0	Land only	Freehold	Y				0	0	Environment & Economy	Highways Land
2191/10	6168	Wyberton,West End Road East Side (Tf309421-310420),Wyberton,Boston,	0	0	Land only	Freehold	Y				0	0	Environment & Economy	Highways Land
2191/11	6164	Wyberton,West End Road W, Fivehouse Lane NW (Tf30904231),Wyberton,Boston,	0	0	Land only	Freehold	Y				0	0	Environment & Economy	Highways Land
2191/12	6161	Wyberton,West End Road W (Tf307426),Wyberton,Boston,	0	0	Land only	Freehold	Y				0	0	Environment & Economy	Highways Land
2191/13	6162	Wyberton,West End Road E (Tf30794264),Wyberton,Boston,	0	0	Land only	Freehold	Y				0	0	Environment & Economy	Highways Land
2194/14	6163	Wyberton,West End Road E (Tf307426-309422),Wyberton,Boston,	0	0	Land only	Freehold	Y				0	0	Environment & Economy	Highways Land
2196	5366	Gedney,Priestfield Drove West Side,Gedney,Spalding,	0	0	Land only	Freehold	Y				0	0	Environment & Economy	Highways Land
2202	6283	Boston,Marian Road/Robin Hood 's Walk,Boston,	0	0	Land only	Freehold	Y				0	0	Environment & Economy	Highways Land
2204	6394	Boston,Tollfield Road East Side,Boston,	0	0	Land only	Freehold	Y				0	0	Environment & Economy	Highways Land
2207/01	5928	Wrangle,A52 Nth Side Frng Cottages (Tf42735121),Wrangle,Boston,	0	0	Land only	Freehold	Y				0	0	Environment & Economy	Highways Land
2207/02	5924	Wrangle,A52 Sth to West Rec Ground (Tf42575117),Wrangle,Boston,	0	0	Land only	Freehold	Y				0	0	Environment & Economy	Highways Land
2207/03	5925	Wrangle,A52 North Side (Tf42605119),Wrangle,Boston,	0	0	Land only	Freehold	Y				0	0	Environment & Economy	Highways Land
2208/01	4834	Wrangle,A52 Between Gowts Bank & Common Road (Tf422500),Wrangle,Boston,	0	0	Land only	Freehold	Y				0	0	Environment & Economy	Highways Land
2208/02	4835	Wrangle,A52 E Brick Lane to Workhouse Lane,Wrangle,Boston,	0	0	Land only	Freehold	Y				0	0	Environment & Economy	Highways Land
2210/01	5907	Wrangle,Gold Fen Dike Bank N. (Tf42855164),Wrangle,Boston,	0	0	Land only	Freehold	Y				0	0	Environment & Economy	Highways Land
2210/02	5918	Wrangle,Broad Gate SE (Tf43145148),Wrangle,Boston,	0	0	Land only	Freehold	Y				0	0	Environment & Economy	Highways Land
2210/03	5920	Wrangle,Broad Gate W (Tf43145152),Wrangle,Boston,	0	0	Land only	Freehold	Y				0	0	Environment & Economy	Highways Land
2210/04	5911	Wrangle,Tooley Lane/Goldfen Dike Bank Junction SW,Wrangle,Boston,	0	0	Land only	Freehold	Y				0	0	Environment & Economy	Highways Land
2210/05	5912	Wrangle,Tooley Lane SW Oppos. Nos 15-23,Wrangle,Boston,	0	0	Land only	Freehold	Y				0	0	Environment & Economy	Highways Land
2210/06	5910	Wrangle,Tooley Lane/Goldfen Dike Bank Junction SE,Wrangle,Boston,	0	0	Land only	Freehold	Y				0	0	Environment & Economy	Highways Land
2210/07	5909	Wrangle,Tooley Lane SW Frng No 10,Wrangle,Boston,	0	0	Land only	Freehold	Y				0	0	Environment & Economy	Highways Land
2210/08	6088	Wigtoft,Fenhouses Drove SE Side,Wigtoft,Boston,	0	0	Land only	Freehold	Y				0	0	Environment & Economy	Highways Land
2215/02	6089	Swineshead,Fenhouses Drove SW (Tf25934035),Swineshead,Boston,	0	0	Land only	Freehold	Y				0	0	Environment & Economy	Highways Land
2215/03	6090	Swineshead,Fenhouses Drove SW (Tf25984022),Swineshead,Boston,	0	0	Land only	Freehold	Y				0	0	Environment & Economy	Highways Land
2215/04	6096	Swineshead,Fenhouses Drove E (Tf26033997),Swineshead,Boston,	0	0	Land only	Freehold	Y				0	0	Environment & Economy	Highways Land
2215/05	6092	Swineshead,Fenhouses Drove E (Tf26103976),Swineshead,Boston,	0	0	Land only	Freehold	Y				0	0	Environment & Economy	Highways Land
2215/06	6091	Swineshead,Fenhouses Drove SW (Tf26033997),Swineshead,Boston,	0	0	Land only	Freehold	Y				0	0	Environment & Economy	Highways Land
2215/07	5254	Wigtoft,Asperton Road E Side (Tf25053778),Wigtoft,Boston,	0	0	Land only	Freehold	Y				0	0	Environment & Economy	Highways Land
2215/08	5255	Wigtoft,Asperton Road E Side (Tf26093808),Wigtoft,Boston,	0	0	Land only	Freehold	Y				0	0	Environment & Economy	Highways Land
2215/09	5256	Swineshead,Asperton Road E Side (Tf26093808),Swineshead,Boston,	0	0	Land only	Freehold	Y				0	0	Environment & Economy	Highways Land
2215/10	5257	Swineshead,Asperton Road E Side (Tf26113876),Swineshead,Boston,	0	0	Land only	Freehold	Y				0	0	Environment & Economy	Highways Land
2215/11	5252	Wigtoft,Asperton Road NE Side (Tf26563711),Wigtoft,Boston,	0	0	Land only	Freehold	Y				0	0	Environment & Economy	Highways Land
2215/12	5253	Wigtoft,Asperton Road NE Side (Tf26303736),Wigtoft,Boston,	0	0	Land only	Freehold	Y				0	0	Environment & Economy	Highways Land
2215/13	5251	Wigtoft,Asperton Road W Side (Tf26663699),Wigtoft,Boston,	0	0	Land only	Freehold	Y				0	0	Environment & Economy	Highways Land
2215/14	5250	Wigtoft,Asperton Road E Side (Tf26713684),Wigtoft,Boston,	0	0	Land only	Freehold	Y				0	0	Environment & Economy	Highways Land
2215/15	6093	Swineshead,Asperton Road W Side (Tf26093942),Swineshead,Boston,	0	0	Land only	Freehold	Y				0	0	Environment & Economy	Highways Land
2215/16	6094	Swineshead,Asperton Road W Side (Tf26063927),Swineshead,Boston,	0	0	Land only	Freehold	Y				0	0	Environment & Economy	Highways Land
2216/01	5248	Wigtoft,A17/Hipper Lane Junction,Wigtoft,Boston,	0	0	Land only	Freehold	Y				0	0	Environment & Economy	Highways Land
2216/02	5247	Wigtoft,Hipper Lane/Wigtoft Bank Junction,Wigtoft,Boston,	0	0	Land only	Freehold	Y				0	0	Environment & Economy	Highways Land
2217	5241	Wigtoft,East Side Burtoft Lane,Wigtoft,Boston,	0	0	Land only	Freehold	Y				0	0	Environment & Economy	Highways Land
2219	5246	Wigtoft,A16 (Boston Road) SE Side,Wigtoft,Boston,	0	0	Land only	Freehold	Y				0	0	Environment & Economy	Highways Land
2220	5177	Welbourn,Dycote Lane,Welbourn,Lincoln,	0	0	Land only	Freehold	Y				0	0	Environment & Economy	Highways Land
2222/01	5328	Tydd St Mary,W Bank River Nene (t47451959),Tydd St Mary,Wisbech,	0	0	Land only	Freehold	Y				0	0	Environment & Economy	Highways Land
2222/02	5351	Tydd St Mary,W Bank River Nene (t47291919),Tydd St Mary,Wisbech,	0	0	Land only	Freehold	Y				0	0	Environment & Economy	Highways Land
2223/01	5632	Long Sutton,NW Tydd Low Road/Spendla 's Lane Junction,Long Sutton,Spalding,	0	0	Land only	Freehold	Y				0	0	Environment & Economy	Highways Land
2223/02	5349	Tydd St Mary,SW Cross Gate/Woadmill Bank Junction,Tydd St Mary,Wisbech,	0	0	Land only	Freehold	Y				0	0	Environment & Economy	Highways Land
2223/03	5350	Tydd St Mary,SE Cross Gate/Sharpe 's Bank Junction,Tydd St Mary,Wisbech,	0	0	Land only	Freehold	Y				0	0	Environment & Economy	Highways Land
2223/04	5633	Long Sutton,Roman Bank,Long Sutton,Spalding,	0	0	Land only	Freehold	Y				0	0	Environment & Economy	Highways Land
2223/05	5634	Long Sutton,SW Tydd Low Road/Spendla 's Lane Junction,Long Sutton,Spalding,	0	0	Land only	Freehold	Y				0	0	Environment & Economy	Highways Land
2223/06	5635	Tydd St Mary,Cross Gate South of Sharpe 's Bridge,Tydd St Mary,Wisbech,	0	0	Land only	Freehold	Y				0	0	Environment & Economy	Highways Land
2224	5329	Tydd St Mary,Hix 's Lane South Side,Tydd St Mary,Wisbech,	0	0	Land only	Freehold	Y				0	0	Environment & Economy	Highways Land
2225	5330	Tydd St Mary,(A1101) Wisbech Road East Side,Tydd St Mary,Wisbech,	0	0	Land only	Freehold	Y				0	0	Environment & Economy	Highways Land
2226	5333	Tydd St Mary,(A1101) Main Road East Side,Tydd St Mary,Wisbech,	0	0	Land only	Freehold	Y				0	0	Environment & Economy	Highways Land
2227	5331	Tydd St Mary,Church Way South Side,Tydd St Mary,Wisbech,	0	0	Land only	Freehold	Y				0	0	Environment & Economy	Highways Land
2228/01	5348	Tydd St Mary,Hunts Gate/Draw Dike NE Junction,Tydd St Mary,Wisbech,	0	0	Land only	Freehold	Y				0	0	Environment & Economy	Highways Land
2228/02	5347	Tydd St Mary,Hunts Gate/Wantons Lane SW Junction,Tydd St Mary,Wisbech,	0	0	Land only	Freehold	Y				0	0	Environment & Economy	Highways Land
223	3039	Grantham,Greyfriars (South Part),Grantham,	0	0	Land only	Freehold	Y				0	0	Environment & Economy	Highways Land

2245/01	6176	Swineshead,Townfield Lane South Side,Swineshead,Boston,	0	0	Land only	Freehold	Y				0	0	Environment & Economy	Highways Land	
2245/02	6172	Swineshead,Townfield Lane,Swineshead,Boston,	0	0	Land only	Freehold	Y				0	0	Environment & Economy	Highways Land	
2245/03	6173	Swineshead,Abbey Road South Side,Swineshead,Boston,	0	0	Land only	Freehold	Y				0	0	Environment & Economy	Highways Land	
2245/04	6174	Swineshead,Abbey Road North-West Side,Swineshead,Boston,	0	0	Land only	Freehold	Y				0	0	Environment & Economy	Highways Land	
2245/05	6175	Swineshead,Abbey Road SE Side,Swineshead,Boston,	0	0	Land only	Freehold	Y				0	0	Environment & Economy	Highways Land	
2246/01	6180	Swineshead,Timms Drove South Side,Swineshead,Boston,	0	0	Land only	Freehold	Y				0	0	Environment & Economy	Highways Land	
2246/02	6181	Swineshead,Timms Drove South-East Side,Swineshead,Boston,	0	0	Land only	Freehold	Y				0	0	Environment & Economy	Highways Land	
2247	6182	Swineshead,Boston Road SW Junction,Swineshead,Boston,	0	0	Land only	Freehold	Y				0	0	Environment & Economy	Highways Land	
2248/01	6184	Swineshead,Tarry Hill NE Side,Swineshead,Boston,	0	0	Land only	Freehold	Y				0	0	Environment & Economy	Highways Land	
2248/02	6185	Swineshead,Tarry Hill Fronting 36,Swineshead,Boston,	0	0	Land only	Freehold	Y				0	0	Environment & Economy	Highways Land	
2248/03	6186	Swineshead,Tarry Hill SW Side,Swineshead,Boston,	0	0	Land only	Freehold	Y				0	0	Environment & Economy	Highways Land	
2249	6187	Swineshead,Drayton Lane South Side,Swineshead,Boston,	0	0	Land only	Freehold	Y				0	0	Environment & Economy	Highways Land	
225	3261	Bourne,Manning Road/Ancaster Road Junction,Bourne,	0	0	Land only	Freehold	Y				0	0	Environment & Economy	Highways Land	
2250	6230	Swineshead,Cole's Lane/Station Road,Swineshead,Boston,	1341	0	Land only	Freehold	Y				0	0	Environment & Economy	Highways Land	
2251/01	6189	Swineshead,South Street SW/Church Lane Junction,Swineshead,Boston,	0	0	Land only	Freehold	Y				0	0	Environment & Economy	Highways Land	
2251/02	6190	Swineshead,Church Lane NW Side,Swineshead,Boston,	0	0	Land only	Freehold	Y				0	0	Environment & Economy	Highways Land	
2252	6191	Swineshead,Station Road West Side,Swineshead,Boston,	0	0	Land only	Freehold	Y				0	0	Environment & Economy	Highways Land	
2253/01	6192	Swineshead,South Street/Stump Cross Lane Junction SW,Swineshead,Boston,	0	0	Land only	Freehold	Y				0	0	Environment & Economy	Highways Land	
2253/02	6193	Swineshead,Stump Cross Lane/Packhorse Lane Junction N,Swineshead,Boston,	0	0	Land only	Freehold	Y				0	0	Environment & Economy	Highways Land	
2254	6194	Swineshead,High Green West Side,Swineshead,Boston,	0	0	Land only	Freehold	Y				0	0	Environment & Economy	Highways Land	
2255	6195	Swineshead,Boston Road/Drayton Road Junction SE,Swineshead,Boston,	0	0	Land only	Freehold	Y				0	0	Environment & Economy	Highways Land	
2256/01	6202	Swineshead,A52,Swineshead,Boston,	0	0	Land only	Freehold	Y				0	0	Environment & Economy	Highways Land	
2256/02	6211	Swineshead,A52/Golden Drove Junction SW,Swineshead,Boston,	0	0	Land only	Freehold	Y				0	0	Environment & Economy	Highways Land	
2256/03	6212	Swineshead,Abbey Lane (A52) SE Side,Swineshead,Boston,	0	0	Land only	Freehold	Y				0	0	Environment & Economy	Highways Land	
2256/04	6219	Swineshead,Abbey Lane (A52) Fronting 21-22,Swineshead,Boston,	0	0	Land only	Freehold	Y				0	0	Environment & Economy	Highways Land	
2256/05	6323	Swineshead,Abbey Lane Fronting Parks Farm,Swineshead,Boston,	0	0	Land only	Freehold	Y				0	0	Environment & Economy	Highways Land	
2256/06	6206	Swineshead,A52/Bullen's Lane Junction SW,Swineshead,Boston,	0	0	Land only	Freehold	Y				0	0	Environment & Economy	Highways Land	
2256/07	6201	Swineshead,A52 Bypass,Swineshead,Boston,	0	0	Land only	Freehold	Y				0	0	Environment & Economy	Highways Land	
2256/08	6204	Swineshead,A52 W Side,Swineshead,Boston,	0	0	Land only	Freehold	Y				0	0	Environment & Economy	Highways Land	
2256/09	6325	Swineshead,Abbey Lane (A52) W Side,Swineshead,Boston,	0	0	Land only	Freehold	Y				0	0	Environment & Economy	Highways Land	
2256/10	6207	Swineshead,Abbey Lane (A52)/B1393 Junction SW,Swineshead,Boston,	0	0	Land only	Freehold	Y				0	0	Environment & Economy	Highways Land	
2256/11	6210	Swineshead,Abbey Lane (A52) SE Side,Swineshead,Boston,	0	0	Land only	Freehold	Y				0	0	Environment & Economy	Highways Land	
2256/12	6209	Swineshead,Abbey Lane (A52) West Side,Swineshead,Boston,	0	0	Land only	Freehold	Y				0	0	Environment & Economy	Highways Land	
2256/13	6208	Swineshead,Abbey Lane Fronting 'Ball House',Swineshead,Boston,	0	0	Land only	Freehold	Y				0	0	Environment & Economy	Highways Land	
2259	5259	Sutton St James,Bell's Drove West Side,Sutton St James,Spalding,	0	0	Land only	Freehold	Y				0	0	Environment & Economy	Highways Land	
2260	5264	Sutton St James,Chapel Gate South Side,Sutton St James,Spalding,	0	0	Land only	Freehold	Y				0	0	Environment & Economy	Highways Land	
2261	5262	Sutton St James,Baulkin's Drove East Side,Sutton St James,Spalding,	0	0	Land only	Freehold	Y				0	0	Environment & Economy	Highways Land	
2262	5263	Sutton St James,Baulkin's Drove W (f39711707),Sutton St James,Spalding,	0	0	Land only	Freehold	Y				0	0	Environment & Economy	Highways Land	
2263	5260	Sutton St James,Baulkin's Drove W (f39511769),Sutton St James,Spalding,	0	0	Land only	Freehold	Y				0	0	Environment & Economy	Highways Land	
2264	5261	Sutton St James,Baulkins Drove W (f39611739),Sutton St James,Spalding,	0	0	Land only	Freehold	Y				0	0	Environment & Economy	Highways Land	
2265	7398	Sutton St James,Broadgate,Sutton St James,Spalding,	12	0	Land only	Freehold	Y				0	0	Environment & Economy	Highways Land	
2266/01	7479	Market Deeping Bypass,Plots 48,49,52,52A,59,59A,60,Market Deeping,Peterborough,	0	0	Land only	Freehold	Y				0	0	Environment & Economy	Highways Land	
2266/02	7368	Market Deeping Bypass,Plots 55,56,83 & 83C, Cross Drain,Market Deeping,Peterborough,	0	0	Land only	Freehold	Y				0	0	Environment & Economy	Highways Land	
2266/03	7381	Market Deeping Bypass,Plot 16,Market Deeping,Peterborough,	0	0	Land only	Freehold	Y				0	0	Environment & Economy	Highways Land	
2266/04	7393	Market Deeping Bypass,Plot 3,Market Deeping,Peterborough,	0	0	Land only	Freehold	Y				0	0	Environment & Economy	Highways Land	
2266/05	7469	Market Deeping Bypass,Plots 19-21B,Market Deeping,Peterborough,	0	0	Land only	Freehold	Y				0	0	Environment & Economy	Highways Land	
2266/06	7391	Market Deeping Bypass,Plot 43,Market Deeping,Peterborough,	743	0	Land only	Freehold	Y				0	0	Environment & Economy	Highways Land	
2266/07	7409	Market Deeping Bypass,Plots 11 & 13,Market Deeping,Peterborough,	0	0	Land only	Freehold	Y				0	0	Environment & Economy	Highways Land	
2266/08	7411	Market Deeping Bypass,Plots 1 & 2,Market Deeping,Peterborough,	0	0	Land only	Freehold	Y				0	0	Environment & Economy	Highways Land	
2266/09	7487	Market Deeping Bypass,Plot 57, Littleworth Drove,Market Deeping,Peterborough,	0	0	Land only	Freehold	Y				0	0	Environment & Economy	Highways Land	
2266/10	7530	Market Deeping Bypass,Plots 4, 5, 5A, 5B, 7, 8, 8B, 8C, Deeping Gate,Market Deeping,Peterborough,	0	0	Land only	Freehold	Y				0	0	Environment & Economy	Highways Land	
2266/11		Market Deeping Bypass,Plots 41 & 44,Market Deeping,Peterborough,	0	0	Land only	Freehold	Y				0	0	Environment & Economy	Highways Land	
2266/12		Market Deeping Bypass,Plot 66, North of Littleworth Drove,Market Deeping,Peterborough,	150	0	Land only	Freehold	Y				0	0	Environment & Economy	Highways Land	
2266/13		Market Deeping Bypass,Plots 33 & 34 Northfield Road,Market Deeping,Peterborough,	0	0	Land only	Freehold	Y				0	0	Environment & Economy	Highways Land	
2266/14		Market Deeping Bypass,Plots 50 & 51 Northfield Road,Market Deeping,Peterborough,	0	0	Land only	Freehold	Y				0	0	Environment & Economy	Highways Land	
2266/15		Market Deeping Bypass,Plots 61,61a,62,62a,63,Littleworth Drove,Deeping St Nicholas,	15403	0	Land only	Freehold	Y			517283	312758	0	0	Environment & Economy	Highways Land
2266/16		Market Deeping Bypass,Plot 24 NW of Blenheim Way,Market Deeping,Peterborough,	0	0	Land only	Freehold	Y				0	0	Environment & Economy	Highways Land	
2266/17		Market Deeping Bypass,West of Millfield Road,Market Deeping,Peterborough,	2600	0	Land only	Freehold	Y				0	0	Environment & Economy	Highways Land	
2266/18		Market Deeping Bypass,Plot 25, Blenheim Way,Market Deeping,Peterborough,	163	0	Land only	Freehold	Y				0	0	Environment & Economy	Highways Land	
2266/19		Market Deeping Bypass,Plots 17, 17a, 18, 22, 22a, 23, 26, 27, 45, 47, 47,Market Deeping,Peterborough,	0	0	Land only	Freehold	Y				0	0	Environment & Economy	Highways Land	
2266/20		Market Deeping Bypass,Plots 28, 28a, 29 & 35, North Field Road,Market Deeping,Peterborough,	0	0	Land only	Freehold	Y				0	0	Environment & Economy	Highways Land	
2266/21		Market Deeping Bypass,Plots 30, 31, 32, 36, 37 & 38, Swines Meadow Road,Market Deeping,Peterborough,	0	0	Land only	Freehold	Y				0	0	Environment & Economy	Highways Land	
2266/22		Market Deeping Bypass,Plots 37 & 39 North Field Road,Market Deeping,Peterborough,	0	0	Land only	Freehold	Y				0	0	Environment & Economy	Highways Land	
2266/23		Market Deeping Bypass,Plots 64 & 67 Littleworth Drove,Market Deeping,Peterborough,	23400	0	Land only	Freehold	Y				0	0	Environment & Economy	Highways Land	
2272	5389	Sutton Bridge,Wright's Lane East Side,Sutton Bridge,Spalding,	0	0	Land only	Freehold	Y				0	0	Environment & Economy	Highways Land	
2273	5390	Sutton Bridge,Old Sea Bank Luton Leam Bridge,Sutton Bridge,Spalding,	0	0	Land only	Freehold	Y				0	0	Environment & Economy	Highways Land	
2277/01	6468	Boston,Skirbeck Road SE/Drakards Lane Junction,Boston,	0	0	Land only	Freehold	Y				0	0	Environment & Economy	Highways Land	
2277/02	6469	Boston,Sw Skirbeck Rd/drakards Ln Jnc,Boston,	0	0	Land only	Freehold	Y				0	0	Environment & Economy	Highways Land	
2279	6402	Boston,Wainfleet Road S/Spilsby Road Junction,Boston,	0	0	Land only	Freehold	Y				0	0	Environment & Economy	Highways Land	
2280/01	6451	Boston,Sleaford Road Front 147-169,Boston,	0	0	Land only	Freehold	Y				0	0	Environment & Economy	Highways Land	
2280/02	6446	Boston,Sleaford Road Front 211-239,Boston,	0	0	Land only	Freehold	Y				0	0	Environment & Economy	Highways Land	
2280/03	6449	Boston,Sleaford Road Fronting 146/158,Boston,	0	0	Land only	Freehold	Y				0	0	Environment & Economy	Highways Land	
2280/04	6452	Boston,Sleaford Road Front 122-128,Boston,	0	0	Land only	Freehold	Y				0	0	Environment & Economy	Highways Land	
2280/05	6454	Boston,Sleaford Road Front 131-143,Boston,	0	0	Land only	Freehold	Y				0	0	Environment & Economy	Highways Land	
2280/06	6441	Boston,Sleaford Road Frntg 262,Boston,	0	0	Land only	Freehold	Y				0	0	Environment & Economy	Highways Land	
2280/07	6450	Boston,Sleaford Road/Rosebery Avenue Junction NE,Boston,	0	0	Land only	Freehold	Y				0	0	Environment & Economy	Highways Land	
2280/08	6443	Boston,Sleaford Road Front 247-253,Boston,	0	0	Land only	Freehold	Y				0	0	Environment & Economy	Highways Land	
2280/09	6453	Boston,Sleaford Road Front 106-114,Boston,	0	0	Land only	Freehold	Y				0	0	Environment & Economy	Highways Land	
2280/10	6455	Boston,Sleaford Road Front 267,Boston,	0	0	Land only	Freehold	Y				0	0	Environment & Economy	Highways Land	
2280/11	6438	Boston,Sleaford Road Frntg 278-280,Boston,	0	0	Land only	Freehold	Y				0	0	Environment & Economy	Highways Land	
2280/12	6444	Boston,Sleaford Road (A52) Front 248,Boston,	0	0	Land only	Freehold	Y				0	0	Environment & Economy	Highways Land	

2280/13	6445	Boston,Sleaford Road (A52) Frmtg 244,Boston,	0	0	Land only	Freehold	Y				0	0	Environment & Economy	Highways Land
2280/14	6448	Boston,Sleaford Road Front 185-201,Boston,	0	0	Land only	Freehold	Y				0	0	Environment & Economy	Highways Land
2280/15	6439	Boston,Sleaford Road (A52) Front 270,Boston,	0	0	Land only	Freehold	Y				0	0	Environment & Economy	Highways Land
2280/16	6437	Boston,Sleaford Road (A52) Frmtg 104,Boston,	0	0	Land only	Freehold	Y				0	0	Environment & Economy	Highways Land
2280/17	6440	Boston,Sleaford Road (A52) Front 257,Boston,	0	0	Land only	Freehold	Y				0	0	Environment & Economy	Highways Land
2280/18	6510	Boston,Sleaford Road Front 256-258,Boston,	0	0	Land only	Freehold	Y				0	0	Environment & Economy	Highways Land
2280/19	6447	Boston,Sleaford Road Frmtg 208-240,Boston,	0	0	Land only	Freehold	Y				0	0	Environment & Economy	Highways Land
2281		Boston,South Quay South End,Boston,	0	0	Land only	Freehold	Y				532932	343627	Environment & Economy	Highways Land
2284	6470	Boston,Spilsby Road South Side,Boston,	0	0	Land only	Freehold	Y				0	0	Environment & Economy	Highways Land
2291	5465	Whaplode,alland Bank/Quick Lane Junction NE,Whaplode,Spalding,	0	0	Land only	Freehold	Y				0	0	Environment & Economy	Highways Land
2294	5466	Whaplode,Green Bank SE Side,Whaplode,Spalding,	0	0	Land only	Freehold	Y				0	0	Environment & Economy	Highways Land
2295/01	5481	Whaplode,Church Gate/Cross Street Junction NW,Whaplode,Spalding,	0	0	Land only	Freehold	Y				0	0	Environment & Economy	Highways Land
2295/02	5459	Whaplode,Irby Crescent,Whaplode,Spalding,	0	0	Land only	Freehold	Y				0	0	Environment & Economy	Highways Land
2295/03	5450	Whaplode,Mill Lane South Side,Whaplode,Spalding,	0	0	Land only	Freehold	Y				0	0	Environment & Economy	Highways Land
2295/04	5457	Whaplode,Mill Lane Fronting 'Cartref',Whaplode,Spalding,	0	0	Land only	Freehold	Y				0	0	Environment & Economy	Highways Land
2295/05	5451	Whaplode,Mill Lane/Middle Road Junction,Whaplode,Spalding,	0	0	Land only	Freehold	Y				0	0	Environment & Economy	Highways Land
2295/06	5456	Whaplode,Mill Lane North Side,Whaplode,Spalding,	0	0	Land only	Freehold	Y				0	0	Environment & Economy	Highways Land
2295/07	5454	Whaplode,Church Gate/Mill Lane Junction E,Whaplode,Spalding,	0	0	Land only	Freehold	Y				0	0	Environment & Economy	Highways Land
2295/08	5458	Whaplode,Mill Lane/Malten Lane Junction W,Whaplode,Spalding,	0	0	Land only	Freehold	Y				0	0	Environment & Economy	Highways Land
2295/09	5474	Whaplode,Middle Road South Side,Whaplode,Spalding,	0	0	Land only	Freehold	Y				0	0	Environment & Economy	Highways Land
2295/10	5500	Whaplode,Mill Lane,Whaplode,Spalding,	0	0	Land only	Freehold	Y				0	0	Environment & Economy	Highways Land
2295/11	5476	Whaplode,Malten Lane Fronting 4-6,Whaplode,Spalding,	0	0	Land only	Freehold	Y				0	0	Environment & Economy	Highways Land
2295/12	5478	Whaplode,Middle Road North Side,Whaplode,Spalding,	0	0	Land only	Freehold	Y				0	0	Environment & Economy	Highways Land
2295/13	5477	Whaplode,Middle Road/Malten Lane Junction SE,Whaplode,Spalding,	0	0	Land only	Freehold	Y				0	0	Environment & Economy	Highways Land
2295/14	5475	Whaplode,Middle Road Fronting 7,Whaplode,Spalding,	0	0	Land only	Freehold	Y				0	0	Environment & Economy	Highways Land
2295/15	5480	Whaplode,Middle Road Fronting 23-37,Whaplode,Spalding,	0	0	Land only	Freehold	Y				0	0	Environment & Economy	Highways Land
2295/16	5479	Whaplode,Middle Road/Malten Lane Junction West,Whaplode,Spalding,	0	0	Land only	Freehold	Y				0	0	Environment & Economy	Highways Land
2295/17	5448	Whaplode,Church Gate/Mill Lane Junction SE,Whaplode,Spalding,	0	0	Land only	Freehold	Y				0	0	Environment & Economy	Highways Land
2295/18	5460	Whaplode,Mill Lane SE Side,Whaplode,Spalding,	0	0	Land only	Freehold	Y				0	0	Environment & Economy	Highways Land
2295/19	5461	Whaplode,Malten Lane Fronting No 7,Whaplode,Spalding,	0	0	Land only	Freehold	Y				0	0	Environment & Economy	Highways Land
2295/20	5462	Whaplode,Mill Lane Fronting 'Joandice',Whaplode,Spalding,	0	0	Land only	Freehold	Y				0	0	Environment & Economy	Highways Land
2296/01	5467	Whaplode,Eastgate/Hagbeach Gate Junction W,Whaplode,Spalding,	0	0	Land only	Freehold	Y				0	0	Environment & Economy	Highways Land
2296/02	5468	Whaplode,Sholts Gate/Cranes Gate Junction E,Whaplode,Spalding,	0	0	Land only	Freehold	Y				0	0	Environment & Economy	Highways Land
2296/03	5470	Whaplode,Cranes Gate South-West Side,Whaplode,Spalding,	0	0	Land only	Freehold	Y				0	0	Environment & Economy	Highways Land
2297	5452	Whaplode,Spalding Gate North Side,Whaplode,Spalding,	0	0	Land only	Freehold	Y				0	0	Environment & Economy	Highways Land
2298/01	5453	Whaplode,Hull's Drove/Back Bank Junction N,Whaplode,Spalding,	0	0	Land only	Freehold	Y				0	0	Environment & Economy	Highways Land
2298/02	5455	Crowland,Hull's Drove N/Green Bank Junction,Crowland,Peterborough,	0	0	Land only	Freehold	Y				0	0	Environment & Economy	Highways Land
2299/01	5473	Whaplode,Cranesgate Fronting Blue Bell PH,Whaplode,Spalding,	0	0	Land only	Freehold	Y				0	0	Environment & Economy	Highways Land
2299/02	5472	Whaplode,Cranesgate Fronting Bridge House,Whaplode,Spalding,	0	0	Land only	Freehold	Y				0	0	Environment & Economy	Highways Land
2300/01	5677	Spalding,Chapel Lane/Swan Street Junction SE,Spalding,	0	0	Land only	Freehold	Y				0	0	Environment & Economy	Highways Land
2300/02	5482	Whaplode,Main Road (A151) South Side,Whaplode,Spalding,	0	0	Land only	Freehold	Y				0	0	Environment & Economy	Highways Land
2300/03	5483	Moulton,Main Road (A151) South Side,Moulton,Spalding,	0	0	Land only	Freehold	Y				0	0	Environment & Economy	Highways Land
2300/04	5487	Whaplode,Saltney Gate NW Side,Whaplode,Spalding,	0	0	Land only	Freehold	Y				0	0	Environment & Economy	Highways Land
2300/05	5488	Whaplode,Saltney Gate SE Side,Whaplode,Spalding,	0	0	Land only	Freehold	Y				0	0	Environment & Economy	Highways Land
2300/06	5484	Holbeach,Washway Road South Side,Holbeach,Spalding,	0	0	Land only	Freehold	Y				0	0	Environment & Economy	Highways Land
2300/07	5485	Whaplode,Stockwell Gate Fronting 8-16,Whaplode,Spalding,	0	0	Land only	Freehold	Y				0	0	Environment & Economy	Highways Land
2310/02	5486	Whaplode,Stockwell Gate NW,Whaplode,Spalding,	0	0	Land only	Freehold	Y				0	0	Environment & Economy	Highways Land
2313/01	5301	Surfleet,Reservoir Rd/Glen Sluice E, Jnc, Surfleet,Spalding,	0	0	Land only	Freehold	Y				0	0	Environment & Economy	Highways Land
2313/02	5300	Surfleet,Reservoir Road/Glen Sluice West Junction, Surfleet,Spalding,	0	0	Land only	Freehold	Y				0	0	Environment & Economy	Highways Land
2315/01	5302	Surfleet,Station Road Fronting 108-110, Surfleet,Spalding,	0	0	Land only	Freehold	Y				0	0	Environment & Economy	Highways Land
2315/02	5303	Surfleet,Station Road North Side, Surfleet,Spalding,	0	0	Land only	Freehold	Y				0	0	Environment & Economy	Highways Land
2315/03	5304	Surfleet,Station Road/Glen Gardens Ne Junction, Surfleet,Spalding,	0	0	Land only	Freehold	Y				0	0	Environment & Economy	Highways Land
2315/04	5640	Surfleet,Station Road Fronting 18 - 20, Surfleet,Spalding,	0	0	Land only	Freehold	Y				0	0	Environment & Economy	Highways Land
2316	5305	Surfleet,Gosberton Road West Side, Surfleet,Spalding,	0	0	Land only	Freehold	Y				0	0	Environment & Economy	Highways Land
2317/01	5308	Surfleet,Bird's Drove South Side, Surfleet,Spalding,	0	0	Land only	Freehold	Y				0	0	Environment & Economy	Highways Land
2317/02	5307	Gosberton,North Side Bird's Drove, Gosberton,Spalding,	0	0	Land only	Freehold	Y				0	0	Environment & Economy	Highways Land
2317/03	5306	Gosberton,Bird's Drove, Gosberton,Spalding,	0	0	Land only	Freehold	Y				0	0	Environment & Economy	Highways Land
2319/01	5439	Whaplode,Main Road (A151) North Side,Whaplode,Spalding,	0	0	Land only	Freehold	Y				0	0	Environment & Economy	Highways Land
2319/02	5443	Whaplode,Main Road/Eastgate SW Junction,Whaplode,Spalding,	0	0	Land only	Freehold	Y				0	0	Environment & Economy	Highways Land
2319/03	5445	Whaplode,Main Road/Eastgate SE Junction,Whaplode,Spalding,	0	0	Land only	Freehold	Y				0	0	Environment & Economy	Highways Land
2319/04	5442	Whaplode,Main Road/Mill Lane SW Junction,Whaplode,Spalding,	0	0	Land only	Freehold	Y				0	0	Environment & Economy	Highways Land
2319/05	5444	Whaplode,Main Road/Sholts Gate SE Junction,Whaplode,Spalding,	0	0	Land only	Freehold	Y				0	0	Environment & Economy	Highways Land
2319/06	5441	Whaplode,Main Road,Whaplode,Spalding,	0	0	Land only	Freehold	Y				0	0	Environment & Economy	Highways Land
2319/07	5440	Whaplode,Main Road South Side,Whaplode,Spalding,	0	0	Land only	Freehold	Y				0	0	Environment & Economy	Highways Land
2319/08	5447	Whaplode,Main Road North Side,Whaplode,Spalding,	0	0	Land only	Freehold	Y				0	0	Environment & Economy	Highways Land
2319/09	5469	Whaplode,Main Road (A151) South Side,Whaplode,Spalding,	0	0	Land only	Freehold	Y				0	0	Environment & Economy	Highways Land
2319/10	5446	Whaplode,Main Road/Wignals Gate SE Junction,Whaplode,Spalding,	0	0	Land only	Freehold	Y				0	0	Environment & Economy	Highways Land
232	5545	Crowland,A1073 West Side,Crowland,Peterborough,	0	0	Land only	Freehold	Y				0	0	Environment & Economy	Highways Land
2321/01	5282	Quadring,Main Road Fronting 214-224,Quadring,Spalding,	0	0	Land only	Freehold	Y				0	0	Environment & Economy	Highways Land
2321/02	5283	Quadring,Main Road (A152) East Side,Quadring,Spalding,	0	0	Land only	Freehold	Y				0	0	Environment & Economy	Highways Land
2321/03	5285	Quadring,Main Road Fronting 167,Quadring,Spalding,	0	0	Land only	Freehold	Y				0	0	Environment & Economy	Highways Land
2322/01	5278	Quadring,Main Road South-West Side,Quadring,Spalding,	0	0	Land only	Freehold	Y				0	0	Environment & Economy	Highways Land
2322/02	5276	Quadring,ain Road/Watergate Junction E Corner,Quadring,Spalding,	0	0	Land only	Freehold	Y				0	0	Environment & Economy	Highways Land
2323/01	5279	Donington,Quadring Road NW/Church End Drive,Donington,Spalding,	0	0	Land only	Freehold	Y				0	0	Environment & Economy	Highways Land
2323/02	5280	Quadring,Quadring Road NE/Crossgate Junction,Quadring,Spalding,	0	0	Land only	Freehold	Y				0	0	Environment & Economy	Highways Land
2323/03	5281	Quadring,Main Road SW/Church End Drove Junction,Quadring,Spalding,	0	0	Land only	Freehold	Y				0	0	Environment & Economy	Highways Land
2335/01	5293	Lutton,Roman Bank W Side (Tf43772566) Lutton,Spalding,	0	0	Land only	Freehold	Y				0	0	Environment & Economy	Highways Land
2335/02	5292	Lutton,Roman Bank/Lowgate Junction NW,Lutton,Spalding,	0	0	Land only	Freehold	Y				0	0	Environment & Economy	Highways Land
2335/03	5294	Lutton,Roman Bank W Side (Tf43692532) Lutton,Spalding,	0	0	Land only	Freehold	Y				0	0	Environment & Economy	Highways Land
2336	5290	Lutton,Colleysgate West Side,Lutton,Spalding,	0	0	Land only	Freehold	Y				0	0	Environment & Economy	Highways Land
2338	5296	Lutton,Gedney Road (A17) South Side,Lutton,Spalding,	0	0	Land only	Freehold	Y				0	0	Environment & Economy	Highways Land

2342/01	5711	Spalding,Se Side Horseshoe Road,Spalding,	0	0	Land only	Freehold	Y				0	0	Environment & Economy	Highways Land
2342/02	5712	Spalding,Nw Side Horseshoe Road,Spalding,	0	0	Land only	Freehold	Y				0	0	Environment & Economy	Highways Land
2342/03		Spalding,Horseshoe Road,Spalding,	0	0	Land only	Freehold	Y				0	0	Environment & Economy	Highways Land
2344/01	5666	Spalding,Roman Bank South-East Side,Spalding,	0	0	Land only	Freehold	Y				0	0	Environment & Economy	Highways Land
2344/02	5667	Spalding,Holbeach Road/Roman Bank NW Junction,Spalding,	0	0	Land only	Freehold	Y				0	0	Environment & Economy	Highways Land
2345	5701	Spalding,Church Gate/Love Lane Junction NE,Spalding,	0	0	Land only	Freehold	Y				0	0	Environment & Economy	Highways Land
2346	5746	Weston,Sea Bank SE at Cowhime Corner,Weston,Spalding,	0	0	Land only	Freehold	Y				0	0	Environment & Economy	Highways Land
2348/01	6589	Leverton,Oldfield Lane/Outgate SE Junction,Leverton,Boston,	0	0	Land only	Freehold	Y				0	0	Environment & Economy	Highways Land
2348/02	6590	Leverton,Oldfield Lane East (Tf42744863),Leverton,Boston,	0	0	Land only	Freehold	Y				0	0	Environment & Economy	Highways Land
2349/01	6597	Leverton,A52 Between Ings Lane & Sheepgate,Leverton,Boston,	0	0	Land only	Freehold	Y				0	0	Environment & Economy	Highways Land
2349/02	6598	Leverton,A52/Sheepgate NE Junction,Leverton,Boston,	0	0	Land only	Freehold	Y				0	0	Environment & Economy	Highways Land
2349/03	6596	Leverton,A52 West Side (Tf40094798),Leverton,Boston,	0	0	Land only	Freehold	Y				0	0	Environment & Economy	Highways Land
2350/01	6594	Leverton,A52 East Side (Tf40254871),Leverton,Boston,	0	0	Land only	Freehold	Y				0	0	Environment & Economy	Highways Land
2350/02	6593	Leverton,A52 East Side (Tf40194843),Leverton,Boston,	0	0	Land only	Freehold	Y				0	0	Environment & Economy	Highways Land
2350/03	6595	Leverton,A52 West Side (Tf40234871),Leverton,Boston,	0	0	Land only	Freehold	Y				0	0	Environment & Economy	Highways Land
2352	5409	Moulton,High Street/West Cob Gate Junction NW,Moulton,Spalding,	0	0	Land only	Freehold	Y				0	0	Environment & Economy	Highways Land
2353/01	5411	Moulton,Fengate Road West Side,Moulton,Spalding,	0	0	Land only	Freehold	Y				0	0	Environment & Economy	Highways Land
2353/02	5410	Moulton,Fengate Road South-East Side,Moulton,Spalding,	0	0	Land only	Freehold	Y				0	0	Environment & Economy	Highways Land
2354	5415	Moulton,Eaugate Road East Side,Moulton,Spalding,	0	0	Land only	Freehold	Y				0	0	Environment & Economy	Highways Land
2355	5417	Moulton,Spalding Gate North Side,Moulton,Spalding,	0	0	Land only	Freehold	Y				0	0	Environment & Economy	Highways Land
2356	5424	Moulton,Shivean Gate/Loop Lane Junction SE,Moulton,Spalding,	0	0	Land only	Freehold	Y				0	0	Environment & Economy	Highways Land
2357/01	5429	Moulton,Thorpe Avenue Fronting 13-18,Moulton,Spalding,	0	0	Land only	Freehold	Y				0	0	Environment & Economy	Highways Land
2357/02	5430	Moulton,Thorpe Avenue Fronting 7-12,Moulton,Spalding,	0	0	Land only	Freehold	Y				0	0	Environment & Economy	Highways Land
2357/03	5431	Moulton,Fen Gate/Thorpe Avenue Junction NE,Moulton,Spalding,	0	0	Land only	Freehold	Y				0	0	Environment & Economy	Highways Land
2357/04	5432	Moulton,Fen Gate/Thorpe Avenue Junction SE,Moulton,Spalding,	0	0	Land only	Freehold	Y				0	0	Environment & Economy	Highways Land
2357/05	5433	Moulton,Thorpe Avenue Fronting 4-5,Moulton,Spalding,	0	0	Land only	Freehold	Y				0	0	Environment & Economy	Highways Land
2358	5427	Moulton,Hall Gate West Side,Moulton,Spalding,	0	0	Land only	Freehold	Y				0	0	Environment & Economy	Highways Land
2359	5425	Moulton,High Road (A151) North Side,Moulton,Spalding,	0	0	Land only	Freehold	Y				0	0	Environment & Economy	Highways Land
2364/01	6380	Boston,Spain Place West Side,Boston,	0	0	Land only	Freehold	Y				0	0	Environment & Economy	Highways Land
2364/02	6379	Boston,Spayne Road/Spain Place Junction NE,Boston,	0	0	Land only	Freehold	Y				0	0	Environment & Economy	Highways Land
2365/01	4907	Spalding,Holbeach Road/Queens Road Junction SE,Spalding,	0	0	Land only	Freehold	Y				0	0	Environment & Economy	Highways Land
2365/02	5674	Spalding,Holbeach Road Fronting 53-57,Spalding,	0	0	Land only	Freehold	Y				0	0	Environment & Economy	Highways Land
2366/01	5699	Spalding,Church Gate West Side,Spalding,	0	0	Land only	Freehold	Y				0	0	Environment & Economy	Highways Land
2366/02	5700	Spalding,Church Street/High Street Junction NE,Spalding,	0	0	Land only	Freehold	Y				0	0	Environment & Economy	Highways Land
2367/01	5669	Spalding,Albion Street/West Elloe Bridge SE,Spalding,	0	0	Land only	Freehold	Y				0	0	Environment & Economy	Highways Land
2367/02	5671	Spalding,West Elloe Avenue (A1106),Spalding,	0	0	Land only	Freehold	Y				0	0	Environment & Economy	Highways Land
2367/03	5670	Spalding,West Marsh Road NW Side,Spalding,	0	0	Land only	Freehold	Y				0	0	Environment & Economy	Highways Land
2367/04	5668	Spalding,Albion Street Fronting 117-125,Spalding,	0	0	Land only	Freehold	Y				0	0	Environment & Economy	Highways Land
2367/05	5672	Spalding,West Elloe Bridge,Spalding,	0	0	Land only	Freehold	Y				0	0	Environment & Economy	Highways Land
2367/06	5673	Spalding,West Marsh Road SE Side,Spalding,	0	0	Land only	Freehold	Y				0	0	Environment & Economy	Highways Land
2367/07	5751	Spalding,West Marsh Road SW Side,Spalding,	0	0	Land only	Freehold	Y				0	0	Environment & Economy	Highways Land
2370	5519	Crowland,North Street,Crowland,Peterborough,	0	0	Land only	Freehold	Y				0	0	Environment & Economy	Highways Land
2370/01	5817	Weston,A151 Holbeach Road/Swindler's Drove SW,Weston,Spalding,	0	0	Land only	Freehold	Y				0	0	Environment & Economy	Highways Land
2370/02	5717	Pinchbeck,Dozen's Bank East Side,Pinchbeck,Spalding,	0	0	Land only	Freehold	Y				0	0	Environment & Economy	Highways Land
2374/02	5718	Pinchbeck,Bourne Road/Vernatt's Drain SE,Pinchbeck,Spalding,	0	0	Land only	Freehold	Y				0	0	Environment & Economy	Highways Land
2374/03	5719	Pinchbeck,Bourne Road NE,Pinchbeck,Spalding,	0	0	Land only	Freehold	Y				0	0	Environment & Economy	Highways Land
2374/04	5720	Pinchbeck,Bourne Road North Side,Pinchbeck,Spalding,	0	0	Land only	Freehold	Y				0	0	Environment & Economy	Highways Land
2374/05	5721	Pinchbeck,The Delph/Bourne Road Junction S,Pinchbeck,Spalding,	0	0	Land only	Freehold	Y				0	0	Environment & Economy	Highways Land
2374/06	5722	Pinchbeck,Bourne Road/Drove Drain SW,Pinchbeck,Spalding,	0	0	Land only	Freehold	Y				0	0	Environment & Economy	Highways Land
2374/07	5723	Pinchbeck,Bourne Road/Drove Drain SW,Pinchbeck,Spalding,	0	0	Land only	Freehold	Y				0	0	Environment & Economy	Highways Land
2374/08	5724	Spalding,Bourne Road/East Road Junction SE,Spalding,	0	0	Land only	Freehold	Y				0	0	Environment & Economy	Highways Land
2395/01	5829	Pinchbeck,Knight Street,Pinchbeck,Spalding,	0	0	Land only	Freehold	Y				0	0	Environment & Economy	Highways Land
2395/02	5821	Pinchbeck,Rotten Row,Pinchbeck,Spalding,	0	0	Land only	Freehold	Y				0	0	Environment & Economy	Highways Land
2395/03	5824	Pinchbeck,Knight Street,Pinchbeck,Spalding,	0	0	Land only	Freehold	Y				0	0	Environment & Economy	Highways Land
2395/04	5825	Pinchbeck,Knight Street Fronting 26-44,Pinchbeck,Spalding,	0	0	Land only	Freehold	Y				0	0	Environment & Economy	Highways Land
2395/05	5822	Pinchbeck,Rotten Row E/Knight Street S,Pinchbeck,Spalding,	0	0	Land only	Freehold	Y				0	0	Environment & Economy	Highways Land
2395/06	5827	Pinchbeck,Knight Street,Pinchbeck,Spalding,	0	0	Land only	Freehold	Y				0	0	Environment & Economy	Highways Land
2395/07	5820	Pinchbeck,B1180 S Side,Pinchbeck,Spalding,	0	0	Land only	Freehold	Y				0	0	Environment & Economy	Highways Land
2395/08	5823	Pinchbeck,Knight Street,Pinchbeck,Spalding,	0	0	Land only	Freehold	Y				0	0	Environment & Economy	Highways Land
2395/09	5828	Pinchbeck,Knight Street,Pinchbeck,Spalding,	0	0	Land only	Freehold	Y				0	0	Environment & Economy	Highways Land
2395/10	5826	Pinchbeck,Knight Street,Pinchbeck,Spalding,	0	0	Land only	Freehold	Y				0	0	Environment & Economy	Highways Land
2395/11	5789	Pinchbeck,B1180 N Side,Pinchbeck,Spalding,	0	0	Land only	Freehold	Y				0	0	Environment & Economy	Highways Land
2396/01	5851	Pinchbeck,Rose Lane South Side,Pinchbeck,Spalding,	0	0	Land only	Freehold	Y				0	0	Environment & Economy	Highways Land
2396/02	5847	Pinchbeck,Cherry Holt Lane Frmtg 11-19,Pinchbeck,Spalding,	0	0	Land only	Freehold	Y				0	0	Environment & Economy	Highways Land
2396/03	5853	Pinchbeck,Cherry Holt Lane/Rotten Row SE,Pinchbeck,Spalding,	0	0	Land only	Freehold	Y				0	0	Environment & Economy	Highways Land
2396/04	5854	Pinchbeck,Rotten Row/Rose Lane Junction,Pinchbeck,Spalding,	0	0	Land only	Freehold	Y				0	0	Environment & Economy	Highways Land
2396/05	5852	Pinchbeck,Cherry Holt Lane/Penny Toft Lane E,Pinchbeck,Spalding,	0	0	Land only	Freehold	Y				0	0	Environment & Economy	Highways Land
2396/06	5845	Pinchbeck,Cherry Holt Lane Front 2-14,Pinchbeck,Spalding,	0	0	Land only	Freehold	Y				0	0	Environment & Economy	Highways Land
2396/07	5850	Pinchbeck,Cherry Holt Lane NW Side,Pinchbeck,Spalding,	0	0	Land only	Freehold	Y				0	0	Environment & Economy	Highways Land
2396/08	5846	Pinchbeck,Cherry Holt Lane Frmtg 18-24,Pinchbeck,Spalding,	0	0	Land only	Freehold	Y				0	0	Environment & Economy	Highways Land
2397/01	5860	Pinchbeck,Bourne Road/Six House Bank Junction NW,Pinchbeck,Spalding,	0	0	Land only	Freehold	Y				0	0	Environment & Economy	Highways Land
2397/02	5859	Pinchbeck,Bourne Road/Six House Bank Junction SW,Pinchbeck,Spalding,	0	0	Land only	Freehold	Y				0	0	Environment & Economy	Highways Land
2397/03	5858	Pinchbeck,Leaves Lake Drove/Six House Bank NW,Pinchbeck,Spalding,	0	0	Land only	Freehold	Y				0	0	Environment & Economy	Highways Land
2397/04	5857	Pinchbeck,Leaves Lake Drove/Six House Bank SW,Pinchbeck,Spalding,	0	0	Land only	Freehold	Y				0	0	Environment & Economy	Highways Land
2398	5861	Pinchbeck,Beck Bank/Beach Bank Junction SW,Pinchbeck,Spalding,	0	0	Land only	Freehold	Y				0	0	Environment & Economy	Highways Land
2399	5871	Pinchbeck,Bear Lane Fronting 9,Pinchbeck,Spalding,	0	0	Land only	Freehold	Y				0	0	Environment & Economy	Highways Land
2400/01	5875	Pinchbeck,Wardentree Lane N (Tf24812501),Pinchbeck,Spalding,	0	0	Land only	Freehold	Y				0	0	Environment & Economy	Highways Land
2400/02	5882	Pinchbeck,Wardentree Lane N (Tf25772525),Pinchbeck,Spalding,	0	0	Land only	Freehold	Y				0	0	Environment & Economy	Highways Land
2400/03	6038	Pinchbeck,Wardentree Lane/Benner Road Junction,Pinchbeck,Spalding,	0	0	Land only	Freehold	Y				0	0	Environment & Economy	Highways Land
2400/05	5876	Pinchbeck,Wardentree Lane S,Pinchbeck,Spalding,	0	0	Land only	Freehold	Y				0	0	Environment & Economy	Highways Land
2400/06	5880	Pinchbeck,A16 NE/Wardentree Lane Junction,Pinchbeck,Spalding,	0	0	Land only	Freehold	Y				0	0	Environment & Economy	Highways Land

2400/07		Pinchbeck,Wardentree Lane N,Pinchbeck,Spalding,	0	0	Land only	Freehold	Y				0	0	Environment & Economy	Highways Land
2400/08		Pinchbeck,Wardentree Lane,Pinchbeck,Spalding,	0	0	Land only	Freehold	Y				0	0	Environment & Economy	Highways Land
2400/09		Pinchbeck,Wardentree Lane N,Pinchbeck,Spalding,	0	0	Land only	Freehold	Y				0	0	Environment & Economy	Highways Land
2400/10		Pinchbeck,Wardentree Lane N,Pinchbeck,Spalding,	0	0	Land only	Freehold	Y				0	0	Environment & Economy	Highways Land
2400/11	6030	Pinchbeck,Wardentree Lane South Side,Pinchbeck,Spalding,	0	0	Land only	Freehold	Y				0	0	Environment & Economy	Highways Land
2401/01	5890	Surfleet,Park Lane N Side (Tf25302805),Surfleet,Spalding,	0	0	Land only	Freehold	Y				0	0	Environment & Economy	Highways Land
2401/02	5891	Surfleet,Park Lane S Side (Tf25302805),Surfleet,Spalding,	0	0	Land only	Freehold	Y				0	0	Environment & Economy	Highways Land
2401/03	5887	Pinchbeck,Surfleet Road/Park Lane Junction NE,Pinchbeck,Spalding,	0	0	Land only	Freehold	Y				0	0	Environment & Economy	Highways Land
2401/04	5888	Pinchbeck,Park Lane S Side (Tf25182811),Pinchbeck,Spalding,	0	0	Land only	Freehold	Y				0	0	Environment & Economy	Highways Land
2401/05	5889	Surfleet,Surfleet Road/Park Lane Junction SE,Surfleet,Spalding,	0	0	Land only	Freehold	Y				0	0	Environment & Economy	Highways Land
2402/01	5893	Pinchbeck,Milestone Lane Fronting 1-23,Pinchbeck,Spalding,	0	0	Land only	Freehold	Y				0	0	Environment & Economy	Highways Land
2402/02	5894	Pinchbeck,Milestone Lane/Surfleet Road Junction SW,Pinchbeck,Spalding,	0	0	Land only	Freehold	Y				0	0	Environment & Economy	Highways Land
2403/01	5895	Pinchbeck,Penny Toft Lane,Pinchbeck,Spalding,	0	0	Land only	Freehold	Y				0	0	Environment & Economy	Highways Land
2403/02	5896	Pinchbeck,Penny Toft Lane,Pinchbeck,Spalding,	0	0	Land only	Freehold	Y				0	0	Environment & Economy	Highways Land
2404/01	5901	Pinchbeck,Blue Gowt Drain SE Side,Pinchbeck,Spalding,	0	0	Land only	Freehold	Y				0	0	Environment & Economy	Highways Land
2404/02	5902	Pinchbeck,Blue Gowt Drain SE (Tf24062489),Pinchbeck,Spalding,	0	0	Land only	Freehold	Y				0	0	Environment & Economy	Highways Land
2405/01	5904	Pinchbeck,Glenside South SE (Tf20492489),Pinchbeck,Spalding,	0	0	Land only	Freehold	Y				0	0	Environment & Economy	Highways Land
2405/02	5903	Pinchbeck,Glenside South South Side,Pinchbeck,Spalding,	0	0	Land only	Freehold	Y				0	0	Environment & Economy	Highways Land
2405/03	5905	Pinchbeck,Glenside South SE (Tf21352541),Pinchbeck,Spalding,	0	0	Land only	Freehold	Y				0	0	Environment & Economy	Highways Land
2405/04		Pinchbeck,Money Bridge Lane (Money Bridge),Pinchbeck,Spalding,	225	0	Land only	Freehold	Y				0	0	Environment & Economy	Highways Land
2406	5923	Pinchbeck,Slipe Drive/Dozen s Bank Junction SE,Pinchbeck,Spalding,	0	0	Land only	Freehold	Y				0	0	Environment & Economy	Highways Land
2407/01	5919	Pinchbeck,Glenside North NW (Tf20912526),Pinchbeck,Spalding,	0	0	Land only	Freehold	Y				0	0	Environment & Economy	Highways Land
2407/02	5922	Pinchbeck,Glenside North NW (Tf20462493),Pinchbeck,Spalding,	0	0	Land only	Freehold	Y				0	0	Environment & Economy	Highways Land
2407/03	5914	Pinchbeck,Glenside North North Side,Pinchbeck,Spalding,	0	0	Land only	Freehold	Y				0	0	Environment & Economy	Highways Land
2407/04	5915	Pinchbeck,Glenside North NW Side,Pinchbeck,Spalding,	0	0	Land only	Freehold	Y				0	0	Environment & Economy	Highways Land
2407/05	5913	Pinchbeck,Glenside Nth Frt Terracotta ,Pinchbeck,Spalding,	0	0	Land only	Freehold	Y				0	0	Environment & Economy	Highways Land
2407/06	5917	Pinchbeck,Glenside Nth/Nth Gate Junction SE,Pinchbeck,Spalding,	0	0	Land only	Freehold	Y				0	0	Environment & Economy	Highways Land
2408/01	5931	Pinchbeck,(A16) Spalding Road West Side,Pinchbeck,Spalding,	0	0	Land only	Freehold	Y				0	0	Environment & Economy	Highways Land
2408/02	5930	Pinchbeck,(A16) Spalding Road East Side,Pinchbeck,Spalding,	0	0	Land only	Freehold	Y				0	0	Environment & Economy	Highways Land
2409/01	5932	Pinchbeck,Surfleet Road East Side,Pinchbeck,Spalding,	0	0	Land only	Freehold	Y				0	0	Environment & Economy	Highways Land
2409/02	5933	Pinchbeck,Surfleet Road/Wood s Lane Junction SE,Pinchbeck,Spalding,	0	0	Land only	Freehold	Y				0	0	Environment & Economy	Highways Land
2410/01	5934	Pinchbeck,Surfleet Road/Green Lane Junction SE,Pinchbeck,Spalding,	0	0	Land only	Freehold	Y				0	0	Environment & Economy	Highways Land
2410/02	5935	Pinchbeck,Surfleet Road/Crossgate Lane Junction,Pinchbeck,Spalding,	0	0	Land only	Freehold	Y				0	0	Environment & Economy	Highways Land
2411/01	5937	Pinchbeck,Flaxmill Lane Fronting 9,Pinchbeck,Spalding,	0	0	Land only	Freehold	Y				0	0	Environment & Economy	Highways Land
2411/02	5938	Pinchbeck,Flaxmill Lane NW Side,Pinchbeck,Spalding,	0	0	Land only	Freehold	Y				0	0	Environment & Economy	Highways Land
2411/03	5936	Pinchbeck,Flaxmill Lane East Side,Pinchbeck,Spalding,	0	0	Land only	Freehold	Y				0	0	Environment & Economy	Highways Land
2412/01	5941	Pinchbeck,North Drove/Horseshoe Road (Cuckoo Bridge),Pinchbeck,Spalding,	0	0	Land only	Freehold	Y				0	0	Environment & Economy	Highways Land
2412/02	5942	Deeping St Nicholas,North Drove/Horseshoe Road,Deeping St Nicholas,Spalding,	0	0	Land only	Freehold	Y				0	0	Environment & Economy	Highways Land
2412/03	5940	Pinchbeck,NW North Drove/Ironbar Drove Junction,Pinchbeck,Spalding,	0	0	Land only	Freehold	Y				0	0	Environment & Economy	Highways Land
2413/01	4939	Sleaford,SE Southgate/Boston Road Junction,Sleaford,	0	0	Land only	Freehold	Y				0	0	Environment & Economy	Highways Land
2413/02	5391	Sutton Bridge,Cross Keys Bridge NE,Sutton Bridge,Spalding,	0	0	Land only	Freehold	Y				0	0	Environment & Economy	Highways Land
2413/03	5392	Sutton Bridge,Bridge Road SW Side,Sutton Bridge,Spalding,	0	0	Land only	Freehold	Y				0	0	Environment & Economy	Highways Land
2413/04	5715	Spalding,Fulney Lane East Side,Spalding,	0	0	Land only	Freehold	Y				0	0	Environment & Economy	Highways Land
2413/05	5747	Spalding,Camel Gate East Side,Spalding,	0	0	Land only	Freehold	Y				0	0	Environment & Economy	Highways Land
2413/06	5749	Spalding,Camel Gate/Marsh Road Junction SW,Spalding,	0	0	Land only	Freehold	Y				0	0	Environment & Economy	Highways Land
2413/07	5756	Spalding,Swindlers Drove East Side,Spalding,	0	0	Land only	Freehold	Y				0	0	Environment & Economy	Highways Land
2413/08	5710	Spalding,Clay Lake Lane/Spalding Drove SW,Spalding,	0	0	Land only	Freehold	Y				0	0	Environment & Economy	Highways Land
2442/01	5709	Spalding,Clay Lake Lane SW Side,Spalding,	0	0	Land only	Freehold	Y				0	0	Environment & Economy	Highways Land
2443/01	5713	Spalding,Fulney Lane SE Side,Spalding,	0	0	Land only	Freehold	Y				0	0	Environment & Economy	Highways Land
2443/03	5714	Spalding,Holbeach Road/Fulney Lane Junction SE,Spalding,	0	0	Land only	Freehold	Y				0	0	Environment & Economy	Highways Land
2445/01	5738	Spalding,Hawthorn Bank West Side,Spalding,	0	0	Land only	Freehold	Y				0	0	Environment & Economy	Highways Land
2445/02	5740	Spalding,Hawthorn Bank NE Side,Spalding,	0	0	Land only	Freehold	Y				0	0	Environment & Economy	Highways Land
2445/03	5739	Spalding,Hawthorn Bank Fronting 111-123,Spalding,	0	0	Land only	Freehold	Y				0	0	Environment & Economy	Highways Land
2448	5681	Spalding,Albion Street SE Side,Spalding,	0	0	Land only	Freehold	Y				0	0	Environment & Economy	Highways Land
2449/01	5684	Spalding,High Street (A151),Spalding,	0	0	Land only	Freehold	Y				0	0	Environment & Economy	Highways Land
2449/02	5683	Spalding,High Street (A151) SE Side,Spalding,	0	0	Land only	Freehold	Y				0	0	Environment & Economy	Highways Land
2449/03	5682	Spalding,High Street (A151) NW Side,Spalding,	0	0	Land only	Freehold	Y				0	0	Environment & Economy	Highways Land
2454/01	5947	Old Leake,Church Road W B1184 Junction North,Old Leake,Boston,	0	0	Land only	Freehold	Y				0	0	Environment & Economy	Highways Land
2454/02	5950	Old Leake,Church Road SW (Tf40085110),Old Leake,Boston,	0	0	Land only	Freehold	Y				0	0	Environment & Economy	Highways Land
2454/03	5949	Old Leake,Church Road East (Tf40075100),Old Leake,Boston,	0	0	Land only	Freehold	Y				0	0	Environment & Economy	Highways Land
2455/01	5959	Old Leake,B1184 NE Furlongs Lane Junction SE (Tf40595050),Old Leake,Boston,	0	0	Land only	Freehold	Y				0	0	Environment & Economy	Highways Land
2455/02	5960	Old Leake,B1184 NE Opp. Hawthorn Road (Tf40485058),Old Leake,Boston,	0	0	Land only	Freehold	Y				0	0	Environment & Economy	Highways Land
2455/03	5961	Old Leake,B1184/Fold Hill Lane Junction SW (Tf40225078),Old Leake,Boston,	0	0	Land only	Freehold	Y				0	0	Environment & Economy	Highways Land
2456/01	5984	Old Leake,School Lane Adj Church End Cp School,Old Leake,Boston,	0	0	Land only	Freehold	Y				0	0	Environment & Economy	Highways Land
2456/02	5971	Old Leake,School Lane Frtg 40-58,Old Leake,Boston,	0	0	Land only	Freehold	Y				0	0	Environment & Economy	Highways Land
2456/03	5972	Old Leake,School Lane S/W (Tf40645012),Old Leake,Boston,	0	0	Land only	Freehold	Y				0	0	Environment & Economy	Highways Land
2456/04	5969	Old Leake,Southfield Lane South,Old Leake,Boston,	0	0	Land only	Freehold	Y				0	0	Environment & Economy	Highways Land
2456/05	5970	Old Leake,School Lane East (Tf40615016),Old Leake,Boston,	0	0	Land only	Freehold	Y				0	0	Environment & Economy	Highways Land
2456/06	5968	Old Leake,School Land S/E (Tf40625039),Old Leake,Boston,	0	0	Land only	Freehold	Y				0	0	Environment & Economy	Highways Land
2457/01	5975	Old Leake,A52 NE to Hampton Lane Junction North,Old Leake,Boston,	0	0	Land only	Freehold	Y				0	0	Environment & Economy	Highways Land
2457/02	5973	Old Leake,A52 NW Between School Lane & B1184,Old Leake,Boston,	0	0	Land only	Freehold	Y				0	0	Environment & Economy	Highways Land
2457/03	5977	Old Leake,A52 NW to School Lane Junction W,Old Leake,Boston,	0	0	Land only	Freehold	Y				0	0	Environment & Economy	Highways Land
2457/04	5974	Old Leake,A52 Diversion (Tf409499 to Tf416503),Old Leake,Boston,	0	0	Land only	Freehold	Y				0	0	Environment & Economy	Highways Land
2457/05	5976	Old Leake,A52 E Opposite School Lane Junction,Old Leake,Boston,	0	0	Land only	Freehold	Y				0	0	Environment & Economy	Highways Land
2457/06	5979	Old Leake,A52 NW Opp. The Spinney (Tf40544957),Old Leake,Boston,	0	0	Land only	Freehold	Y				0	0	Environment & Economy	Highways Land
2457/07	5983	Old Leake,A52 East Side Opp. Charmae,Old Leake,Boston,	0	0	Land only	Freehold	Y				0	0	Environment & Economy	Highways Land
2457/08	5978	Old Leake,A52 NW Frng Columbia House,Old Leake,Boston,	0	0	Land only	Freehold	Y				0	0	Environment & Economy	Highways Land
2457/09	5980	Old Leake,A52 Between Heronshaw Hall & Cottage (Tf40304905),Old Leake,Boston,	0	0	Land only	Freehold	Y				0	0	Environment & Economy	Highways Land
2457/10	5981	Old Leake,A52/Hampton Lane Junction NW (Tf40334915),Old Leake,Boston,	0	0	Land only	Freehold	Y				0	0	Environment & Economy	Highways Land
2457/11	5982	Leverton,A52 Between Heronshaw Hall & Cottage (Tf40304905),Leverton,Boston,	0	0	Land only	Freehold	Y				0	0	Environment & Economy	Highways Land
2458	5948	Old Leake,B1184/Wrangle Road SE Junction,Old Leake,Boston,	0	0	Land only	Freehold	Y				0	0	Environment & Economy	Highways Land

2459/01	5946	Old Leake,Fold Hill Lane W (Tf40265174),Old Leake,Boston,	0	0	Land only	Freehold	Y				0	0	Environment & Economy	Highways Land
2459/02	5945	Old Leake,Fold Hill Lane/Caleb Hill Lane Junction,Old Leake,Boston,	0	0	Land only	Freehold	Y				0	0	Environment & Economy	Highways Land
2460/01	5954	Old Leake,Caleb Hill Lane NE Side,Old Leake,Boston,	0	0	Land only	Freehold	Y				0	0	Environment & Economy	Highways Land
2460/02	5955	Old Leake,Caleb Hill Lane East Side,Old Leake,Boston,	0	0	Land only	Freehold	Y				0	0	Environment & Economy	Highways Land
2460/03	5956	Old Leake,Caleb Hill Lane West Side,Old Leake,Boston,	0	0	Land only	Freehold	Y				0	0	Environment & Economy	Highways Land
2460/04	5953	Old Leake,Caleb Hill Lane East Side,Old Leake,Boston,	0	0	Land only	Freehold	Y				0	0	Environment & Economy	Highways Land
2460/05	5957	Old Leake,Caleb Hill Lane West Side,Old Leake,Boston,	0	0	Land only	Freehold	Y				0	0	Environment & Economy	Highways Land
2460/06	5958	Old Leake,Caleb Hill Lane East,Old Leake,Boston,	0	0	Land only	Freehold	Y				0	0	Environment & Economy	Highways Land
2461	5944	Old Leake,Wicken Lane/Caleb Hill Lane Junction SE,Leake Commonside,Boston,	0	0	Land only	Freehold	Y				0	0	Environment & Economy	Highways Land
2462	5951	Old Leake,Toft Field Lane East Side (Tf40485284),Leake Commonside,Boston,	0	0	Land only	Freehold	Y				0	0	Environment & Economy	Highways Land
2463/01	5962	Old Leake,Mere Drove N/E (Tf39785406),Old Leake,Boston,	0	0	Land only	Freehold	Y				0	0	Environment & Economy	Highways Land
2463/02	5963	Old Leake,Mere Drove North (Tf39725407),Old Leake,Boston,	0	0	Land only	Freehold	Y				0	0	Environment & Economy	Highways Land
2463/03	5964	Old Leake,Mere Drove North (Tf39645405),Old Leake,Boston,	0	0	Land only	Freehold	Y				0	0	Environment & Economy	Highways Land
2463/04	5965	Old Leake,Mere Drove Lade Bank N/E Junction,Old Leake,Boston,	0	0	Land only	Freehold	Y				0	0	Environment & Economy	Highways Land
2478/01	4587	North Hykeham,Sw Meadow Lane/chapel Lane Jnc,North Hykeham,Lincoln,	0	0	Land only	Freehold	Y				0	0	Environment & Economy	Highways Land
2478/02	4588	North Hykeham,North-east Side Chapel Lane,North Hykeham,Lincoln,	0	0	Land only	Freehold	Y				0	0	Environment & Economy	Highways Land
2478/03	4589	North Hykeham,Nw Side Meadow Lane & Sw Chapel Lane,North Hykeham,Lincoln,	0	0	Land only	Freehold	Y				0	0	Environment & Economy	Highways Land
2478/04	4590	North Hykeham,Middle Street/Cross Lane Corner,North Hykeham,Lincoln,	0	0	Land only	Freehold	Y				0	0	Environment & Economy	Highways Land
2478/05	4591	North Hykeham,Cross Lane/Meadow Lane Corner,North Hykeham,Lincoln,	0	0	Land only	Freehold	Y				0	0	Environment & Economy	Highways Land
2478/06	4592	North Hykeham,South-East Side Meadow Lane,North Hykeham,Lincoln,	0	0	Land only	Freehold	Y				0	0	Environment & Economy	Highways Land
2478/07	4593	North Hykeham,Lincoln Road,North Hykeham,Lincoln,	0	0	Land only	Freehold	Y				0	0	Environment & Economy	Highways Land
2478/08	4594	North Hykeham,Sw Mill Lane/Chapel Lane Junction,North Hykeham,Lincoln,	0	0	Land only	Freehold	Y				0	0	Environment & Economy	Highways Land
2478/09	4595	North Hykeham,Lincoln Road/Moor Lane Junction NE,North Hykeham,Lincoln,	0	0	Land only	Freehold	Y				0	0	Environment & Economy	Highways Land
2479/01	2383	Branston,Lincoln Road/Beech Road,Branston,Lincoln,	0	0	Land only	Freehold	Y				0	0	Environment & Economy	Highways Land
2479/02	4381	Branston,Paddock Lane/High Street Corner,Branston,Lincoln,	0	0	Land only	Freehold	Y				0	0	Environment & Economy	Highways Land
2480/01	4536	North Hykeham,Moor Lane,North Hykeham,Lincoln,	0	0	Land only	Freehold	Y				0	0	Environment & Economy	Highways Land
2480/02	4537	North Hykeham,Fronting 58-72 Moor Lane,North Hykeham,Lincoln,	0	0	Land only	Freehold	Y				0	0	Environment & Economy	Highways Land
2481/01	3334	Long Sutton,Hospital Drove West,Little Sutton,Long Sutton,	0	0	Land only	Freehold	Y				0	0	Environment & Economy	Highways Land
2481/02	3335	Long Sutton,Hospital Drove East,Little Sutton,Long Sutton,	0	0	Land only	Freehold	Y				0	0	Environment & Economy	Highways Land
2482	5499	Long Sutton,Swap Coat Lane Eastern Side,Long Sutton,Spalding,	0	0	Land only	Freehold	Y				0	0	Environment & Economy	Highways Land
2484	5503	Long Sutton,Station Road South East Side,Long Sutton,Spalding,	0	0	Land only	Freehold	Y				0	0	Environment & Economy	Highways Land
2485	5502	Long Sutton,NW of Church Hall,Long Sutton,Spalding,	0	0	Land only	Freehold	Y				0	0	Environment & Economy	Highways Land
2486	5501	Long Sutton,Back Lane,Long Sutton,Spalding,	0	0	Land only	Freehold	Y				0	0	Environment & Economy	Highways Land
2487/01	5493	Long Sutton,Daniel's Gate SW Side,Long Sutton,Spalding,	0	0	Land only	Freehold	Y				0	0	Environment & Economy	Highways Land
2487/02	5491	Lutton,SE Daniel's Gate/Lime Walk Junction,Lutton,Spalding,	0	0	Land only	Freehold	Y				0	0	Environment & Economy	Highways Land
2487/03	5494	Long Sutton,Daniel's Gate South Side,Long Sutton,Spalding,	0	0	Land only	Freehold	Y				0	0	Environment & Economy	Highways Land
2487/04	5495	Lutton,Daniel's Gate North Side,Lutton,Spalding,	0	0	Land only	Freehold	Y				0	0	Environment & Economy	Highways Land
2487/05	5496	Lutton,Ne Side Daniel's Gate,Lutton,Spalding,	0	0	Land only	Freehold	Y				0	0	Environment & Economy	Highways Land
2487/06	5511	Long Sutton,London Road Fronting 110,Long Sutton,Spalding,	0	0	Land only	Freehold	Y				0	0	Environment & Economy	Highways Land
2487/07	5509	Long Sutton,London Road,Long Sutton,Spalding,	0	0	Land only	Freehold	Y				0	0	Environment & Economy	Highways Land
2487/08	5435	Moulton Chapel,Fengate/Roman Road Junction,Moulton Chapel,Spalding,	0	0	Land only	Freehold	Y				0	0	Environment & Economy	Highways Land
2505/01	5497	Long Sutton,Searson's Bank West Side,Long Sutton,Spalding,	0	0	Land only	Freehold	Y				0	0	Environment & Economy	Highways Land
2505/02	5498	Long Sutton,SE Searsons Bank/Vicarage Lane Junction,Long Sutton,Spalding,	0	0	Land only	Freehold	Y				0	0	Environment & Economy	Highways Land
2505/03	5504	Long Sutton,Park Road SE/Park Lane Junction,Long Sutton,Spalding,	0	0	Land only	Freehold	Y				0	0	Environment & Economy	Highways Land
2522	5367	Gedney,Marsh Road/Roman Bank SE Junction,Gedney,Spalding,	0	0	Land only	Freehold	Y				0	0	Environment & Economy	Highways Land
2523/01	5615	Holbeach,Middle Marsh Road W (tf36752834),Holbeach,Spalding,	0	0	Land only	Freehold	Y				0	0	Environment & Economy	Highways Land
2523/02	5616	Holbeach,Middle Marsh Road W (tf36742867),Holbeach,Spalding,	0	0	Land only	Freehold	Y				0	0	Environment & Economy	Highways Land
2523/03	5617	Holbeach,Middle Marsh Road E (Tf36692879),Holbeach,Spalding,	0	0	Land only	Freehold	Y				0	0	Environment & Economy	Highways Land
2523/04	5618	Holbeach,Middle Marsh Road W (tf36592904),Holbeach,Spalding,	0	0	Land only	Freehold	Y				0	0	Environment & Economy	Highways Land
2523/05	5619	Holbeach,Middle Marsh Road W (tf36582929),Holbeach,Spalding,	0	0	Land only	Freehold	Y				0	0	Environment & Economy	Highways Land
2523/06	5620	Holbeach,Middle Marsh Road W (tf36592794),Holbeach,Spalding,	0	0	Land only	Freehold	Y				0	0	Environment & Economy	Highways Land
2524/01	5353	Fleet,Hazelwood Lane SW, Fleet (Tf37502432),Fleet,Spalding,	0	0	Land only	Freehold	Y				0	0	Environment & Economy	Highways Land
2524/02	5354	Fleet,Hazelwood Lane NE (Tf37532426),Fleet,Spalding,	0	0	Land only	Freehold	Y				0	0	Environment & Economy	Highways Land
2524/03	5355	Fleet,Hazelwood Lane SW (Tf37662422),Fleet,Spalding,	0	0	Land only	Freehold	Y				0	0	Environment & Economy	Highways Land
2524/04	5356	Fleet,Hazelwood Lane NE (Tf37742410),Fleet,Spalding,	0	0	Land only	Freehold	Y				0	0	Environment & Economy	Highways Land
2525/01	5266	Sutton St James,B1165 W Side,Sutton St James,Spalding,	0	0	Land only	Freehold	Y				0	0	Environment & Economy	Highways Land
2525/02	5267	Sutton St James,B1165 N/Horsemoor Drove Junction,Sutton St James,Spalding,	0	0	Land only	Freehold	Y				0	0	Environment & Economy	Highways Land
2526	5361	Fleet,Ben's Gate/Weydike Bank Junction NW,Fleet,Spalding,	0	0	Land only	Freehold	Y				0	0	Environment & Economy	Highways Land
2527	5471	Whaplode,Millgate/Thorpes Lane Junction E,Whaplode,Spalding,	0	0	Land only	Freehold	Y				0	0	Environment & Economy	Highways Land
2529	5378	Sutterton,Spalding Road (A16) NW Side,Sutterton,Boston,	0	0	Land only	Freehold	Y				0	0	Environment & Economy	Highways Land
2532	5437	Whaplode,Manor House Road,Whaplode,Spalding,	0	0	Land only	Freehold	Y				0	0	Environment & Economy	Highways Land
2534/01	5621	Holbeach,Eastern Road SE Side,Holbeach,Spalding,	0	0	Land only	Freehold	Y				0	0	Environment & Economy	Highways Land
2534/02	5622	Holbeach,Roman Bank South Side,Holbeach,Spalding,	0	0	Land only	Freehold	Y				0	0	Environment & Economy	Highways Land
2535	5623	Holbeach,Washway Road/Toll's Lane NE Junction,Holbeach,Spalding,	0	0	Land only	Freehold	Y				0	0	Environment & Economy	Highways Land
2536	5332	Tydd St Mary,Greenrike Lane West Side,Tydd St Mary,Wisbech,	0	0	Land only	Freehold	Y				0	0	Environment & Economy	Highways Land
2537	5299	Lutton,Lowgate Near Parish Church,Lutton,Spalding,	0	0	Land only	Freehold	Y				0	0	Environment & Economy	Highways Land
2539	5426	Moulton,High Road/River Lane Junction NW,Moulton,Spalding,	0	0	Land only	Freehold	Y				0	0	Environment & Economy	Highways Land
2540	4821	Louth,Breakneck Lane/Crowtree Lane Junction,Louth,	0	0	Land only	Freehold	Y				0	0	Environment & Economy	Highways Land
2542	6471	Boston,Field Street Adjacent to No 12,Boston,	0	0	Land only	Freehold	Y				0	0	Environment & Economy	Highways Land
2546	6367	Midville,Church Bridge (Tf38375696),Midville,Boston,	0	0	Land only	Freehold	Y				0	0	Environment & Economy	Highways Land
2547/06	7540	Keddington,Cowslip Lane,Keddington,Louth,	0	0	Land only	Freehold	Y				0	0	Environment & Economy	Highways Land
2554/01	3726	Ruskington,A153/Wood Lane Junction South Side,Ruskington,Sleaford,	0	0	Land only	Freehold	Y				0	0	Environment & Economy	Highways Land
2554/02	3727	Anwick,A153/Wood Lane Junction,Anwick,Sleaford,	0	0	Land only	Freehold	Y				0	0	Environment & Economy	Highways Land
2557	4168	Anwick,Church Lane/Forman's Lane Junction SW,Anwick,Sleaford,	0	0	Land only	Freehold	Y				0	0	Environment & Economy	Highways Land
2559/01	3283	Ancaster,Wilsford Lane,Ancaster,Grantham,	0	0	Land only	Freehold	Y				0	0	Environment & Economy	Highways Land
2559/02	3284	Ancaster,Wilsford Lane,Ancaster,Grantham,	0	0	Land only	Freehold	Y				0	0	Environment & Economy	Highways Land
2559/03	2891	Ancaster,Wilsford Lane,Ancaster,Grantham,	0	0	Land only	Freehold	Y				0	0	Environment & Economy	Highways Land
2559/04	2892	Ancaster,Wilsford Road/Roman Way Junction,Ancaster,Grantham,	0	0	Land only	Freehold	Y				0	0	Environment & Economy	Highways Land
2560/01	2886	Ancaster,A153 Sleaford Road,Ancaster,Grantham,	0	0	Land only	Freehold	Y				0	0	Environment & Economy	Highways Land
2560/02	2889	Ancaster,A153 Sleaford Road,Ancaster,Grantham,	0	0	Land only	Freehold	Y				0	0	Environment & Economy	Highways Land
2560/03	2888	Ancaster,A153 Sleaford Road,Ancaster,Grantham,	0	0	Land only	Freehold	Y				0	0	Environment & Economy	Highways Land

2561/01	4779	Swarby,Culversthorpe Road North Side,Aswarby and Swarby,Sleaford,	0	0	Land only	Freehold	Y				0	0	Environment & Economy	Highways Land
2561/02	4780	Swarby,Culversthorpe Road South Side,Aswarby and Swarby,Sleaford,	0	0	Land only	Freehold	Y				0	0	Environment & Economy	Highways Land
2562	2948	Aunsby,Rectory Corner,Aunsby,Sleaford,	0	0	Land only	Freehold	Y				0	0	Environment & Economy	Highways Land
2563/01	4782	Swarby,Se Side Back Lane,Swarby,Sleaford,	0	0	Land only	Freehold	Y				0	0	Environment & Economy	Highways Land
2563/02	4783	Swarby,Site Of Chapel Back Lane,Swarby,Sleaford,	0	0	Land only	Freehold	Y				0	0	Environment & Economy	Highways Land
2564/01	2993	Newton,A52 South,Newton,Grantham,	0	0	Land only	Freehold	Y				0	0	Environment & Economy	Highways Land
2564/02	2994	Osbourneby,A52,Osbourneby,Sleaford,	0	0	Land only	Freehold	Y				0	0	Environment & Economy	Highways Land
2564/03	2984	Heydour,A52 North (West),Heydour,Grantham,	0	0	Land only	Freehold	Y				0	0	Environment & Economy	Highways Land
2564/04	2985	Heydour,A52 North (east),Heydour,Grantham,	0	0	Land only	Freehold	Y				0	0	Environment & Economy	Highways Land
2564/05	2986	Braceby,A52 South,Braceby,Grantham,	0	0	Land only	Freehold	Y				0	0	Environment & Economy	Highways Land
2564/06	2987	Dembleby,A52 North,Dembleby,Grantham,	0	0	Land only	Freehold	Y				0	0	Environment & Economy	Highways Land
2564/07	2988	Dembleby,A52 Near Dembleby Heath Farm,Dembleby,Grantham,	0	0	Land only	Freehold	Y				0	0	Environment & Economy	Highways Land
2564/08	2992	Osbourneby,A52,Osbourneby,Sleaford,	0	0	Land only	Freehold	Y				0	0	Environment & Economy	Highways Land
2564/09	2989	Dembleby,A52,Dembleby,Grantham,	0	0	Land only	Freehold	Y				0	0	Environment & Economy	Highways Land
2564/10	2990	Dembleby,A52,Dembleby,Grantham,	0	0	Land only	Freehold	Y				0	0	Environment & Economy	Highways Land
2564/11	2991	Dembleby,A52,Dembleby,Grantham,	0	0	Land only	Freehold	Y				0	0	Environment & Economy	Highways Land
2566	3422	Aslackby,A15,Aslackby,Sleaford,	0	0	Land only	Freehold	Y				0	0	Environment & Economy	Highways Land
2567	3624	Ashby De La Launde,Main Road ,Bloxholme,Ashby De La Launde,Sleaford,	0	0	Land only	Freehold	Y				0	0	Environment & Economy	Highways Land
2569	4359	Aubourn,Bridge Road,Aubourn,Lincoln,	0	0	Land only	Freehold	Y				0	0	Environment & Economy	Highways Land
2570	4360	South Hykeham,Land Adj. Beck Lane,South Hykeham,Lincoln,	0	0	Land only	Freehold	Y				0	0	Environment & Economy	Highways Land
2572/01	3458	Barrowby,A52 Sk86703755,Barrowby,Grantham,	0	0	Land only	Freehold	Y				0	0	Environment & Economy	Highways Land
2572/02	3459	Barrowby,A52 Sk86703755,Barrowby,Grantham,	0	0	Land only	Freehold	Y				0	0	Environment & Economy	Highways Land
2572/03	3463	Barrowby,A52 Sk88353666,Barrowby,Grantham,	0	0	Land only	Freehold	Y				0	0	Environment & Economy	Highways Land
2572/04	3466	Barrowby,A52,Barrowby,Grantham,	0	0	Land only	Freehold	Y				0	0	Environment & Economy	Highways Land
2572/05	3471	Barrowby,A52,Barrowby,Grantham,	0	0	Land only	Freehold	Y				0	0	Environment & Economy	Highways Land
2572/06	3460	Barrowby,A52 Sk87443735,Barrowby,Grantham,	0	0	Land only	Freehold	Y				0	0	Environment & Economy	Highways Land
2573/02	3453	Barrowby,Rectory Lane North Side,Barrowby,Grantham,	0	0	Land only	Freehold	Y				0	0	Environment & Economy	Highways Land
2575/01	3138	Barrowby,Site Of Casthorpe Bridge,Barrowby,Grantham,	0	0	Land only	Freehold	Y				0	0	Environment & Economy	Highways Land
2575/02	6504	Barrowby,Casthorpe Bridge/Casthorpe Road NW,Barrowby,Grantham,	0	0	Land only	Freehold	Y				0	0	Environment & Economy	Highways Land
2575/03	6505	Barrowby,Casthorpe Bridge/Casthorpe Road NE,Barrowby,Grantham,	0	0	Land only	Freehold	Y				0	0	Environment & Economy	Highways Land
2575/04	6506	Barrowby,Casthorpe Road C418 West Side,Barrowby,Grantham,	0	0	Land only	Freehold	Y				0	0	Environment & Economy	Highways Land
2576	3455	Barrowby,Main Street East Side,Barrowby,Grantham,	0	0	Land only	Freehold	Y				0	0	Environment & Economy	Highways Land
2579/01	2773	Barkston,A607,Barkston,Grantham,	0	0	Land only	Freehold	Y				0	0	Environment & Economy	Highways Land
2579/02	2772	Barkston,A607,Barkston,Grantham,	0	0	Land only	Freehold	Y				0	0	Environment & Economy	Highways Land
2580/01	2763	Barkston,Main Street,Barkston,Grantham,	0	0	Land only	Freehold	Y				0	0	Environment & Economy	Highways Land
2580/02	2764	Barkston,Main Street,Barkston,Grantham,	0	0	Land only	Freehold	Y				0	0	Environment & Economy	Highways Land
2580/03	2766	Barkston,Main Street,Barkston,Grantham,	0	0	Land only	Freehold	Y				0	0	Environment & Economy	Highways Land
2580/04	2765	Barkston,Main Street/Honington Lane,Barkston,Grantham,	0	0	Land only	Freehold	Y				0	0	Environment & Economy	Highways Land
2580/05	2767	Barkston,Honington Lane,Barkston,Grantham,	0	0	Land only	Freehold	Y				0	0	Environment & Economy	Highways Land
2580/06	2769	Barkston,Honington Road,Barkston,Grantham,	0	0	Land only	Freehold	Y				0	0	Environment & Economy	Highways Land
2580/07	5027	Bassingham,Middlegate,Bassingham,Lincoln,	0	0	Land only	Freehold	Y				0	0	Environment & Economy	Highways Land
2580/08	5035	Bassingham,Navenby Lane North Side,Bassingham,Lincoln,	78	0	Land only	Freehold	Y				0	0	Environment & Economy	Highways Land
2580/09	5036	Bassingham,Navenby Lane South Side,Bassingham,Lincoln,	0	0	Land only	Freehold	Y				0	0	Environment & Economy	Highways Land
2580/10	5037	Bassingham,Navenby Lane/SW Hopyard Lane Junction,Bassingham,Lincoln,	5800	0	Land only	Freehold	Y				0	0	Environment & Economy	Highways Land
2580/11	5029	Bassingham,Lincoln Road North-West Side,Bassingham,Lincoln,	0	0	Land only	Freehold	Y				0	0	Environment & Economy	Highways Land
2580/12	5030	Bassingham,Lincoln Road West Side,Bassingham,Lincoln,	0	0	Land only	Freehold	Y				0	0	Environment & Economy	Highways Land
2591	3189	Bourne,Tin Lane,Bourne,	0	0	Land only	Freehold	Y				0	0	Environment & Economy	Highways Land
2597	3275	Bourne,South Side Of West Street,Bourne,	0	0	Land only	Freehold	Y				0	0	Environment & Economy	Highways Land
2598/01	3331	Bourne,N E Corner A151/A6121 Junction,Bourne,	0	0	Land only	Freehold	Y				0	0	Environment & Economy	Highways Land
2598/02	3330	Bourne,S E Corner A151/A6121 Junction,Bourne,	0	0	Land only	Freehold	Y				0	0	Environment & Economy	Highways Land
2599/01	3404	Bourne,Long Drove,Bourne,	0	0	Land only	Freehold	Y				0	0	Environment & Economy	Highways Land
2599/02	3403	Bourne,Long Drove,Bourne,	0	0	Land only	Freehold	Y				0	0	Environment & Economy	Highways Land
26	5733	Boston,Fronting 32/40 Kings Avenue,Boston,	0	0	Land only	Freehold	Y				0	0	Environment & Economy	Highways Land
2603/01	4362	Dunston,Back Lane (f06446315),Dunston,Lincoln,	0	0	Land only	Freehold	Y				0	0	Environment & Economy	Highways Land
2603/02	4363	Dunston,Middle Street (f064466312),Dunston,Lincoln,	0	0	Land only	Freehold	Y				0	0	Environment & Economy	Highways Land
2603/03	4364	Dunston,Back Lane & Middle Street,Dunston,Lincoln,	0	0	Land only	Freehold	Y				0	0	Environment & Economy	Highways Land
2603/04		Dunston,Fen Lane (f06596301),Dunston,Lincoln,	0	0	Land only	Freehold	Y				0	0	Environment & Economy	Highways Land
2607/01	3263	Deeping St James,Park Road,Deeping St James,Peterborough,	0	0	Land only	Freehold	Y				0	0	Environment & Economy	Highways Land
2607/02	3262	Deeping St James,Park Road,Deeping St James,Peterborough,	0	0	Land only	Freehold	Y				0	0	Environment & Economy	Highways Land
2608	3373	Deeping St James,Eastgate,Deeping St James,Peterborough,	0	0	Land only	Freehold	Y				0	0	Environment & Economy	Highways Land
2611/01	5034	Bassingham,Hopyard Lane South Side,Bassingham,Lincoln,	0	0	Land only	Freehold	Y				0	0	Environment & Economy	Highways Land
2611/02	5032	Carlton Le Moorland,Hopyard Lane,Carlton Le Moorland,Lincoln,	0	0	Land only	Freehold	Y				0	0	Environment & Economy	Highways Land
2611/03	5033	Bassingham,Hopyard Lane North-West Side,Bassingham,Lincoln,	0	0	Land only	Freehold	Y				0	0	Environment & Economy	Highways Land
2611/04	5031	Carlton Le Moorland,Marsh Lane East Side,Carlton Le Moorland,Lincoln,	0	0	Land only	Freehold	Y				0	0	Environment & Economy	Highways Land
2612	5028	Bassingham,High Street North-West Side,Bassingham,Lincoln,	0	0	Land only	Freehold	Y				0	0	Environment & Economy	Highways Land
2613/01	3127	Syston,A607,Syston,Grantham,	0	0	Land only	Freehold	Y				0	0	Environment & Economy	Highways Land
2613/02	3128	Belton,A607,Belton,Grantham,	0	0	Land only	Freehold	Y				0	0	Environment & Economy	Highways Land
2613/03	3129	Belton,A607,Belton,Grantham,	0	0	Land only	Freehold	Y				0	0	Environment & Economy	Highways Land
2613/04	3130	Belton,A607,Belton,Grantham,	0	0	Land only	Freehold	Y				0	0	Environment & Economy	Highways Land
2626/01	3840	Billingham,Southern Side Of Brewery Lane,Billingborough,Sleaford,	0	0	Land only	Freehold	Y				0	0	Environment & Economy	Highways Land
2626/02	3839	Billingham,North Side Of Brewery Lane,Billingborough,Sleaford,	0	0	Land only	Freehold	Y				0	0	Environment & Economy	Highways Land
2627	3831	Billingham,Back Lane,Billingborough,Sleaford,	0	0	Land only	Freehold	Y				0	0	Environment & Economy	Highways Land
2628/01	3358	Baston,Ne Side A15 Ne Crossroads,Baston,Peterborough,	0	0	Land only	Freehold	Y				0	0	Environment & Economy	Highways Land
2628/02	3356	Baston,W Side A15,Baston,Peterborough,	0	0	Land only	Freehold	Y				0	0	Environment & Economy	Highways Land
2628/03	3354	Baston,Sw Side A15 (South of Village),Baston,Peterborough,	0	0	Land only	Freehold	Y				0	0	Environment & Economy	Highways Land
2628/04	3355	Baston,W Side Deeping Road,Baston,Peterborough,	0	0	Land only	Freehold	Y				0	0	Environment & Economy	Highways Land
2628/05	3359	Baston,E Side Deeping Road,Baston,Peterborough,	0	0	Land only	Freehold	Y				0	0	Environment & Economy	Highways Land
2628/06	3357	Baston,Ne Side A15 (North of Village),Baston,Peterborough,	0	0	Land only	Freehold	Y				0	0	Environment & Economy	Highways Land
2630	3640	Deeping St Nicholas,Black Drove,Deeping St Nicholas,Spalding,	0	0	Land only	Freehold	Y				0	0	Environment & Economy	Highways Land
2633	3775	Stow,South Drive North Side,Stow,Gainsborough,	0	0	Land only	Freehold	Y				0	0	Environment & Economy	Highways Land
2647	4581	Billingham,A153 North Side,Billingham,Lincoln,	0	0	Land only	Freehold	Y				0	0	Environment & Economy	Highways Land

2648/01	4582	Billinghay,Witham Bank,Billinghay,Lincoln,	0	0	Land only	Freehold	Y				0	0	Environment & Economy	Highways Land
2648/02	4583	Billinghay,Witham Bank,Billinghay,Lincoln,	0	0	Land only	Freehold	Y				0	0	Environment & Economy	Highways Land
265	3778	Woodhall Spa,Spa Road,Woodhall Spa,Lincoln,	0	0	Land only	Freehold	Y				0	0	Environment & Economy	Highways Land
2651/01	5125	Blankney,Highways Land,Blankney,Lincoln,	0	0	Land only	Freehold	Y				0	0	Environment & Economy	Highways Land
2651/02	5126	Martin,Highways Land,Martin,Lincoln,	0	0	Land only	Freehold	Y				0	0	Environment & Economy	Highways Land
2651/03	5127	Blankney,B1189/Blankney Road Junction,Blankney,Lincoln,	0	0	Land only	Freehold	Y				0	0	Environment & Economy	Highways Land
2655/01	2928	Boothby Pagnell,B1176,Boothby Pagnell,Grantham,	0	0	Land only	Freehold	Y				0	0	Environment & Economy	Highways Land
2655/02	2929	Boothby Pagnell,B1176,Boothby Pagnell,Grantham,	0	0	Land only	Freehold	Y				0	0	Environment & Economy	Highways Land
2655/03	2930	Boothby Pagnell Chipping Storage Dump,B1176,Boothby Pagnell,Grantham,	3800	0	Land only	Freehold	Y				0	0	Environment & Economy	Highways Land
2655/04	2917	Boothby Pagnell,B1176,Boothby Pagnell,Grantham,	0	0	Land only	Freehold	Y				0	0	Environment & Economy	Highways Land
2655/05	2918	Boothby Pagnell,B1176,Boothby Pagnell,Grantham,	0	0	Land only	Freehold	Y				0	0	Environment & Economy	Highways Land
2655/06	2919	Old Somerby,East Of B1176,Old Somerby,Grantham,	0	0	Land only	Freehold	Y				0	0	Environment & Economy	Highways Land
2662/01	3880	Bracebridge Heath,London Road SE/Canwick Avenue Junction,Bracebridge Heath,Lincoln,	0	0	Land only	Freehold	Y				0	0	Environment & Economy	Highways Land
2662/02	3881	Bracebridge Heath,London Road West Side,Bracebridge Heath,Lincoln,	0	0	Land only	Freehold	Y				0	0	Environment & Economy	Highways Land
2662/03	3879	Bracebridge Heath,Canwick Avenue South Side,Bracebridge Heath,Lincoln,	0	0	Land only	Freehold	Y				0	0	Environment & Economy	Highways Land
2662/04	3878	Bracebridge Heath,London Road North of John Bull PH,Bracebridge Heath,Lincoln,	0	0	Land only	Freehold	Y				0	0	Environment & Economy	Highways Land
2663	3873	Bracebridge Heath,Grantham Road East Side,Bracebridge Heath,Lincoln,	0	0	Land only	Freehold	Y				0	0	Environment & Economy	Highways Land
2664/01	4047	Alford,South Market Place,Alford,LN13 9AF	0	0	Land only	Freehold	Y				0	0	Environment & Economy	Highways Land
2664/02		Alford,South Market Place,Alford,LN13 9AF	0	0	Land only	Freehold	Y				0	0	Environment & Economy	Highways Land
2666	4222	Lincoln,Skellingthorpe Road,Lincoln,	0	0	Land only	Freehold	Y				0	0	Environment & Economy	Highways Land
2667	4254	Lincoln,South Side St Rumbold's Street,Lincoln,	0	0	Land only	Freehold	Y				0	0	Environment & Economy	Highways Land
2668	5326	Lincoln,Waterside South/Melville Street,Lincoln,	0	0	Land only	Freehold	Y				0	0	Environment & Economy	Highways Land
2669	4255	Lincoln,South-East Side Silver Street,Lincoln,	0	0	Land only	Freehold	Y				0	0	Environment & Economy	Highways Land
2671	4261	Lincoln,Thorngate/St Swthin's Square,Lincoln,	0	0	Land only	Freehold	Y				0	0	Environment & Economy	Highways Land
2673/01	3798	Stragglethorpe,Stragglethorpe Lane East,Stragglethorpe,Lincoln,	0	0	Land only	Freehold	Y				0	0	Environment & Economy	Highways Land
2673/02	3797	Stragglethorpe,Stragglethorpe Lane West,Stragglethorpe,Lincoln,	0	0	Land only	Freehold	Y				0	0	Environment & Economy	Highways Land
2674	3185	Dogdyke,Main Street East Side,Chapel Hill,Dogdyke,	0	0	Land only	Freehold	Y				0	0	Environment & Economy	Highways Land
2675/01	4350	Doddington,A46/Whisby Road (Whisby Crossroads) NW Corner,Doddington,Lincoln,	0	0	Land only	Freehold	Y				0	0	Environment & Economy	Highways Land
2675/02	4351	Doddington,A46/Whisby Road (Whisby Crossroads) NE Corner,Doddington,Lincoln,	0	0	Land only	Freehold	Y				0	0	Environment & Economy	Highways Land
2675/03	4352	Doddington,A46/Whisby Road (Whisby Crossroads) SE Corner,Doddington,Lincoln,	0	0	Land only	Freehold	Y				0	0	Environment & Economy	Highways Land
2675/04	4353	Doddington,A46/Whisby Road (Whisby Crossroads) SW Corner,Doddington,Lincoln,	0	0	Land only	Freehold	Y				0	0	Environment & Economy	Highways Land
2677	3118	Castle Bytham,Pinfold Lane,Castle Bytham,Grantham,	0	0	Land only	Freehold	Y				0	0	Environment & Economy	Highways Land
2679/01	2847	Colsterworth,A1 South Of Bourne Road,Colsterworth,Grantham,	0	0	Land only	Freehold	Y				0	0	Environment & Economy	Highways Land
2679/02	2823	Colsterworth,A1 Near Stamford Road,Colsterworth,Grantham,	0	0	Land only	Freehold	Y				0	0	Environment & Economy	Highways Land
2679/03	2845	Colsterworth,A1 North Of Bourne Road,Colsterworth,Grantham,	0	0	Land only	Freehold	Y				0	0	Environment & Economy	Highways Land
2679/04	2860	Colsterworth,Link Road A1 To B6403,Colsterworth,Grantham,	0	0	Land only	Freehold	Y				0	0	Environment & Economy	Highways Land
2679/05	2814	Colsterworth,South Of Broadgate Road,South Witham,Grantham,	0	0	Land only	Freehold	Y				0	0	Environment & Economy	Highways Land
2679/06	2815	Colsterworth,Junct Of Broadgate Road And A1,South Witham,Grantham,	0	0	Land only	Freehold	Y				0	0	Environment & Economy	Highways Land
2679/07	2818	Colsterworth,Junct. Of Bull Road And A1,North Witham,Colsterworth,	0	0	Land only	Freehold	Y				0	0	Environment & Economy	Highways Land
2679/08	2819	Colsterworth,Junction A1 and Honeypot Lane,Colsterworth,Grantham,	0	0	Land only	Freehold	Y				0	0	Environment & Economy	Highways Land
2679/09	2824	Colsterworth,Morkery Lane,South Witham,Grantham,	0	0	Land only	Freehold	Y				0	0	Environment & Economy	Highways Land
2679/10	2840	North Witham,Honeypot Lane Junction,North Witham,Grantham,	0	0	Land only	Freehold	Y				0	0	Environment & Economy	Highways Land
2680/01	2802	Colsterworth,Back Lane/High Street,Colsterworth,Grantham,	0	0	Land only	Freehold	Y				0	0	Environment & Economy	Highways Land
2680/02	2801	Colsterworth,Back Lane,Colsterworth,Grantham,	0	0	Land only	Freehold	Y				0	0	Environment & Economy	Highways Land
2681	2792	Colsterworth,Old Post Lane,Colsterworth,Grantham,	0	0	Land only	Freehold	Y				0	0	Environment & Economy	Highways Land
2687/01	3796	Brant Broughton,Welbourn Road South,Brant Broughton,Lincoln,	0	0	Land only	Freehold	Y				0	0	Environment & Economy	Highways Land
2687/02	3795	Brant Broughton,Welbourn Road North,Brant Broughton,Lincoln,	0	0	Land only	Freehold	Y				0	0	Environment & Economy	Highways Land
2687/03	3801	Brant Broughton,Welbourn Road North,Brant Broughton,Lincoln,	0	0	Land only	Freehold	Y				0	0	Environment & Economy	Highways Land
2687/04	3802	Brant Broughton,Welbourn Road North,Brant Broughton,Lincoln,	0	0	Land only	Freehold	Y				0	0	Environment & Economy	Highways Land
2687/05	3803	Brant Broughton,Welbourn Road South,Brant Broughton,Lincoln,	0	0	Land only	Freehold	Y				0	0	Environment & Economy	Highways Land
2688	3800	Brant Broughton,Malkin Lane,Brant Broughton,Lincoln,	0	0	Land only	Freehold	Y				0	0	Environment & Economy	Highways Land
2689/01		Sleaford,Rookery Avenue,Quarrington,Sleaford,	0	0	Land only	Freehold	Y			505681	345346	Environment & Economy	Highways Land	
2690/01	4247	Carlton Scroop,A607 Main Street,Carlton Scroop,Grantham,	0	0	Land only	Freehold	Y				0	0	Environment & Economy	Highways Land
2690/02	4248	Carlton Scroop,Main Street,Carlton Scroop,Grantham,	0	0	Land only	Freehold	Y				0	0	Environment & Economy	Highways Land
2692/01	2836	Colsterworth,Woolthorpe Road,Colsterworth,Grantham,	0	0	Land only	Freehold	Y				0	0	Environment & Economy	Highways Land
2692/02	2835	Colsterworth,Woolthorpe Road,Colsterworth,Grantham,	0	0	Land only	Freehold	Y				0	0	Environment & Economy	Highways Land
2694	3374	Wilsthorpe,Mill Farm Corner,Braceborough and Wilsthorpe,Stamford,	0	0	Land only	Freehold	Y				0	0	Environment & Economy	Highways Land
2695/01	4354	Canwick,Vicarage Corner Canwick Hill,Canwick,Lincoln,	0	0	Land only	Freehold	Y				0	0	Environment & Economy	Highways Land
2695/02	4356	Canwick,Heighington Road,Canwick,Lincoln,	0	0	Land only	Freehold	Y				0	0	Environment & Economy	Highways Land
2696	4357	Canwick,B1131 & Lincoln Road Junction,Canwick,Lincoln,	0	0	Land only	Freehold	Y				0	0	Environment & Economy	Highways Land
2698	3252	Willoughby,Hanby Lane,Willoughby,Alford,	0	0	Land only	Freehold	Y				0	0	Environment & Economy	Highways Land
270	3251	Market Deeping,Meadway,Market Deeping,Peterborough,	0	0	Land only	Freehold	Y				0	0	Environment & Economy	Highways Land
2701/01	4919	Carlton Le Moorland,Brewery Lane South Side,Carlton Le Moorland,Lincoln,	0	0	Land only	Freehold	Y				0	0	Environment & Economy	Highways Land
2701/02	5856	Carlton Le Moorland,Wheatley Lane East Side,Carlton Le Moorland,Lincoln,	0	0	Land only	Freehold	Y				0	0	Environment & Economy	Highways Land
2702/01	4920	Carlton Le Moorland,Vicarage Lane East Side,Carlton Le Moorland,Lincoln,	0	0	Land only	Freehold	Y				0	0	Environment & Economy	Highways Land
2702/02	4921	Carlton Le Moorland,Vicarage Lane West Side,Carlton Le Moorland,Lincoln,	180	0	Land only	Freehold	Y				0	0	Environment & Economy	Highways Land
2702/03	7465	Carlton Le Moorland,Broughton Road South Side,Carlton Le Moorland,Lincoln,	0	0	Land only	Freehold	Y				0	0	Environment & Economy	Highways Land
2703	3003	Coleby,Dovecote Lane South,Coleby,Lincoln,	0	0	Land only	Freehold	Y				0	0	Environment & Economy	Highways Land
2704	3004	Coleby,Blind Lane,Coleby,Lincoln,	0	0	Land only	Freehold	Y				0	0	Environment & Economy	Highways Land
2706	3615	Claypole,Chapel Lane,Claypole,Newark,	0	0	Land only	Freehold	Y				0	0	Environment & Economy	Highways Land
2707	3613	Claypole,Welfen Lane,Claypole,Newark,	0	0	Land only	Freehold	Y				0	0	Environment & Economy	Highways Land
2708/01	4599	Cranwell,A15/B1429 Junction NE Corner,Cranwell,Sleaford,	0	0	Land only	Freehold	Y				0	0	Environment & Economy	Highways Land
2708/02	4600	Cranwell,SW Corner A15/B1429 Junction,Cranwell,Sleaford,	0	0	Land only	Freehold	Y				0	0	Environment & Economy	Highways Land
2708/03	4597	Cranwell,Sleaford Road,Cranwell,Sleaford,	0	0	Land only	Freehold	Y				0	0	Environment & Economy	Highways Land
2708/04	4598	Cranwell,College Road,Cranwell,Sleaford,	0	0	Land only	Freehold	Y				0	0	Environment & Economy	Highways Land
2711/01	2795	Colsterworth,East Of High Street,Colsterworth,Grantham,	0	0	Land only	Freehold	Y				0	0	Environment & Economy	Highways Land
2711/02	2796	Colsterworth,West Of High Street,Colsterworth,Grantham,	0	0	Land only	Freehold	Y				0	0	Environment & Economy	Highways Land
2712/01	2788	Easton,B6403, High Dike,Easton,Grantham,	0	0	Land only	Freehold	Y				0	0	Environment & Economy	Highways Land
2712/02	2789	Colsterworth,B6403, High Dike,Colsterworth,Grantham,	0	0	Land only	Freehold	Y				0	0	Environment & Economy	Highways Land
2716	2950	Culverthorpe,Grantham to Sleaford Road Junction,Culverthorpe,Grantham,	0	0	Land only	Freehold	Y				0	0	Environment & Economy	Highways Land
2717	4550	Metheringham,Little Drove,Metheringham,Lincoln,	0	0	Land only	Freehold	Y				0	0	Environment & Economy	Highways Land

2720/01	2857	Creeton,Counthorpe Road,Creeton,Bourne,	0	0	Land only	Freehold	Y				0	0	Environment & Economy	Highways Land
2720/02	2858	Creeton,B1176 Creeton Road,Creeton,Bourne,	0	0	Land only	Freehold	Y				0	0	Environment & Economy	Highways Land
2720/03	2855	Creeton,B1176 Swinstead Road,Creeton,Bourne,	0	0	Land only	Freehold	Y				0	0	Environment & Economy	Highways Land
2720/04	2856	Creeton,B1176 Glen Road,Creeton,Bourne,	0	0	Land only	Freehold	Y				0	0	Environment & Economy	Highways Land
2723/01	2080	Lincoln,Site Of 110 Skellingthorpe Road,Lincoln,	0	0	Land only	Freehold	Y				0	0	Environment & Economy	Highways Land
2723/02	2590	Lincoln,Skellingthorpe Road,Lincoln,	0	0	Land only	Freehold	Y				0	0	Environment & Economy	Highways Land
2723/04	2085	Lincoln,Fronting 89 Skellingthorpe Rd,Lincoln,	0	0	Land only	Freehold	Y				0	0	Environment & Economy	Highways Land
2723/05	2084	Lincoln,Skellingthorpe Road,Lincoln,	0	0	Land only	Freehold	Y				0	0	Environment & Economy	Highways Land
2723/06	2081	Lincoln,Site Of 108 Skellingthorpe Rd,Lincoln,	0	0	Land only	Freehold	Y				0	0	Environment & Economy	Highways Land
2726	4015	Lincoln,The Avenue,Lincoln,	34	0	Land only	Freehold	Y				0	0	Environment & Economy	Highways Land
2726/03	2083	Lincoln,Skellingthorpe Road,Lincoln,	0	0	Land only	Freehold	Y				0	0	Environment & Economy	Highways Land
2728	3669	Wainfleet All Saints,St John Street,Wainfleet All Saints,Skegness,	0	0	Land only	Freehold	Y				0	0	Environment & Economy	Highways Land
2729/01	4503	Lincoln,Newark Road East Side,Lincoln,	0	0	Land only	Freehold	Y				0	0	Environment & Economy	Highways Land
2729/02	4502	Lincoln,North Side Newark Road,Lincoln,	0	0	Land only	Freehold	Y				0	0	Environment & Economy	Highways Land
2731	2854	Corby Glen,Station Road,Corby Glen,Grantham,	0	0	Land only	Freehold	Y				0	0	Environment & Economy	Highways Land
2732/01	2851	Corby Glen,Moreleys Lane Bourne Road,Corby Glen,Grantham,	0	0	Land only	Freehold	Y				0	0	Environment & Economy	Highways Land
2732/02	2849	Corby Glen,Moreleys Lane,Corby Glen,Grantham,	0	0	Land only	Freehold	Y				0	0	Environment & Economy	Highways Land
2733	2852	Corby Glen,A151,Corby Glen,Grantham,	0	0	Land only	Freehold	Y				0	0	Environment & Economy	Highways Land
2734	3016	Denton,Main Street,Denton,Grantham,	0	0	Land only	Freehold	Y				0	0	Environment & Economy	Highways Land
2735/01	3018	Denton,A607 North Side,Denton,Grantham,	0	0	Land only	Freehold	Y				0	0	Environment & Economy	Highways Land
2735/02	3017	Denton,A607/Main Street,Denton,Grantham,	0	0	Land only	Freehold	Y				0	0	Environment & Economy	Highways Land
2735/03	3019	Denton,A607 South Side,Denton,Grantham,	0	0	Land only	Freehold	Y				0	0	Environment & Economy	Highways Land
2736/01	3155	Doddington,B1190 East,Doddington,Lincoln,	0	0	Land only	Freehold	Y				0	0	Environment & Economy	Highways Land
2736/02	3156	Doddington,B1190 West,Doddington,Lincoln,	0	0	Land only	Freehold	Y				0	0	Environment & Economy	Highways Land
2737/01	4346	Doddington,Whisby Road (sk90286923),Doddington,Lincoln,	0	0	Land only	Freehold	Y				0	0	Environment & Economy	Highways Land
2737/02	4347	Doddington,Whisby Road (sk90186948),Doddington,Lincoln,	0	0	Land only	Freehold	Y				0	0	Environment & Economy	Highways Land
2737/03	4348	Doddington,B1190/Whisby Road T- Junction SE,Doddington,Lincoln,	0	0	Land only	Freehold	Y				0	0	Environment & Economy	Highways Land
2737/04	4349	Doddington,B1190/Whisby Road T- Junction NE,Doddington,Lincoln,	0	0	Land only	Freehold	Y				0	0	Environment & Economy	Highways Land
2738	4330	Eagle,Church Lane (sk87606707),Eagle,Lincoln,	0	0	Land only	Freehold	Y				0	0	Environment & Economy	Highways Land
2740	3621	Dorrington,Main Street,Dorrington,Sleaford,	0	0	Land only	Freehold	Y				0	0	Environment & Economy	Highways Land
2741	3614	Claypole,Doddington Lane,Claypole,Newark,	0	0	Land only	Freehold	Y				0	0	Environment & Economy	Highways Land
2742/01	3237	Nocton,B1188,Nocton,Lincoln,	0	0	Land only	Freehold	Y			505277	363410	Environment & Economy	Highways Land	
2742/02	3238	Dunston,B1188,Dunston,Lincoln,	0	0	Land only	Freehold	Y			505277	363410	Environment & Economy	Highways Land	
2750/01	3418	Haconby,A15 Re-Alignment (East Side),Haconby,Bourne,	0	0	Land only	Freehold	Y				0	0	Environment & Economy	Highways Land
2750/02	3413	Morton,A15 Re-Alignment (West Side),Morton,Bourne,	0	0	Land only	Freehold	Y				0	0	Environment & Economy	Highways Land
2750/03	3416	Haconby,A15 Re-Alignment (West Side),Haconby,Bourne,	0	0	Land only	Freehold	Y				0	0	Environment & Economy	Highways Land
2750/04	3419	Haconby,B1177 Dunsby Lane End,Haconby,Bourne,	0	0	Land only	Freehold	Y				0	0	Environment & Economy	Highways Land
2752	2848	Edenham,A 151 Near Auster Wood,Edenham,Bourne,	0	0	Land only	Freehold	Y				0	0	Environment & Economy	Highways Land
2752	3653	Folkingham,Bourne Road,Folkingham,Sleaford,	0	0	Land only	Freehold	Y				0	0	Environment & Economy	Highways Land
2752/01	3452	Barrowby,Rectory Lane West Side,Barrowby,Grantham,	0	0	Land only	Freehold	Y				0	0	Environment & Economy	Highways Land
2752/02	2753	Great Gonerby,Long Street,Great Gonerby,Grantham,	0	0	Land only	Freehold	Y				0	0	Environment & Economy	Highways Land
2752/01	2841	Great Gonerby,Pond Street North,Great Gonerby,Grantham,	0	0	Land only	Freehold	Y				0	0	Environment & Economy	Highways Land
2752/02	2843	Great Gonerby,Pond Street South,Great Gonerby,Grantham,	0	0	Land only	Freehold	Y				0	0	Environment & Economy	Highways Land
2760/01	3005	Harlaxton,Swine Hill,Harlaxton,Grantham,	0	0	Land only	Freehold	Y				0	0	Environment & Economy	Highways Land
2760/01	3121	Harlaxton,A607 North Side,Harlaxton,Grantham,	0	0	Land only	Freehold	Y				0	0	Environment & Economy	Highways Land
2760/02	3123	Harlaxton,A607 South Side,Harlaxton,Grantham,	0	0	Land only	Freehold	Y				0	0	Environment & Economy	Highways Land
2760/03	3125	Harlaxton,A607 West of Rectory Lane,Harlaxton,Grantham,	0	0	Land only	Freehold	Y				0	0	Environment & Economy	Highways Land
2760/04	3124	Harlaxton,A607 North Side,Harlaxton,Grantham,	0	0	Land only	Freehold	Y				0	0	Environment & Economy	Highways Land
2760/05	3126	Harlaxton,A607/High Street Junction,Harlaxton,Grantham,	0	0	Land only	Freehold	Y				0	0	Environment & Economy	Highways Land
2760/06	3122	Harlaxton,A607 South Side,Harlaxton,Grantham,	0	0	Land only	Freehold	Y				0	0	Environment & Economy	Highways Land
2760/07	3120	Harlaxton,A607/High Street Junction,Harlaxton,Grantham,	0	0	Land only	Freehold	Y				0	0	Environment & Economy	Highways Land
2780	3808	Grantham,Sandon Close,Grantham,	0	0	Land only	Freehold	Y				0	0	Environment & Economy	Highways Land
2787	2916	Grantham,St Catherine's Road,Grantham,	0	0	Land only	Freehold	Y				0	0	Environment & Economy	Highways Land
2790	5063	Sleaford,South Side Handley Street,Sleaford,	0	0	Land only	Freehold	Y				0	0	Environment & Economy	Highways Land
2798	5008	Sleaford,South Side Eastgate,Sleaford,	0	0	Land only	Freehold	Y				0	0	Environment & Economy	Highways Land
280	2743	Welby,A52/B6403 Ermine Street,Welby,Grantham,	0	0	Land only	Freehold	Y				0	0	Environment & Economy	Highways Land
2801	4945	Fulbeck,North-west Side Sudthorpe Hill,Fulbeck,Grantham,	0	0	Land only	Freehold	Y				0	0	Environment & Economy	Highways Land
2802	4946	Fulbeck,Cliff Road (A607) Re-Alignment,Fulbeck,Grantham,	0	0	Land only	Freehold	Y				0	0	Environment & Economy	Highways Land
2807	3558	Heckington,Howell Road,Heckington,Sleaford,	0	0	Land only	Freehold	Y				0	0	Environment & Economy	Highways Land
2808	3239	Heckington,Cameron Street/Vicarage Road,Heckington,Sleaford,	0	0	Land only	Freehold	Y				0	0	Environment & Economy	Highways Land
2809/01	3557	Heckington,New Street,Heckington,Sleaford,	0	0	Land only	Freehold	Y			514394	343726	Environment & Economy	Highways Land	
2809/02		Heckington,New Street & Banks Lane (Footpath Link),Heckington,Sleaford,	396	0	Land only	Freehold	Y			514360	343736	Environment & Economy	Highways Land	
2813	3240	Kirkby La Thorpe,Church Lane,Kirkby La Thorpe,Sleaford,	0	0	Land only	Freehold	Y				0	0	Environment & Economy	Highways Land
2814	3282	Kirkby La Thorpe,Mount Lane,Kirkby La Thorpe,Sleaford,	0	0	Land only	Freehold	Y				0	0	Environment & Economy	Highways Land
2816	3241	Kirkby La Thorpe,Church Lane West,Kirkby La Thorpe,Sleaford,	0	0	Land only	Freehold	Y				0	0	Environment & Economy	Highways Land
2817	2632	Hough-On-The-Hill,Hougham Road,Gelston,Grantham,	0	0	Land only	Freehold	Y				0	0	Environment & Economy	Highways Land
2819	2884	Little Bytham,B1176 Creeton Road, Little Bytham,Bourne,	0	0	Land only	Freehold	Y				0	0	Environment & Economy	Highways Land
2820	4623	Horbling,Sandygate Lane NE Side,Horbling,Sleaford,	0	0	Land only	Freehold	Y				0	0	Environment & Economy	Highways Land
2823/01	4625	Horbling,A52 Bridge End Bypass,Horbling,Sleaford,	0	0	Land only	Freehold	Y				0	0	Environment & Economy	Highways Land
2823/02	4626	Swaton,A52 Bridge End Bypass,Swaton,Sleaford,	0	0	Land only	Freehold	Y				0	0	Environment & Economy	Highways Land
2823/03	4627	Horbling,A52 SW/Holland Road Junction,Horbling,Sleaford,	0	0	Land only	Freehold	Y				0	0	Environment & Economy	Highways Land
2823/04	4628	Horbling,A52 South Side,Horbling,Sleaford,	0	0	Land only	Freehold	Y				0	0	Environment & Economy	Highways Land
2823/05	4629	Swaton,A52 N Side,Swaton,Sleaford,	0	0	Land only	Freehold	Y				0	0	Environment & Economy	Highways Land
2823/06	4630	Horbling,A52 South Side,Horbling,Sleaford,	0	0	Land only	Freehold	Y				0	0	Environment & Economy	Highways Land
2823/07	4631	Swaton,A52 N Side,Swaton,Sleaford,	0	0	Land only	Freehold	Y				0	0	Environment & Economy	Highways Land
2823/08	4632	Swaton,Holland Road NW/Swaton Lane Junction,Swaton,Sleaford,	0	0	Land only	Freehold	Y				0	0	Environment & Economy	Highways Land
2823/09	4633	Swaton,Holland Road NE/Swaton Lane Junction,Swaton,Sleaford,	0	0	Land only	Freehold	Y				0	0	Environment & Economy	Highways Land
2823/10	4634	Horbling,Holland Road SW/Swaton Lane Junction,Horbling,Sleaford,	0	0	Land only	Freehold	Y				0	0	Environment & Economy	Highways Land
2823/11	4635	Horbling,Holland Road SE/Swaton Lane Junction,Horbling,Sleaford,	0	0	Land only	Freehold	Y				0	0	Environment & Economy	Highways Land
2823/12	4636	Swaton,East Side of The Bank,Swaton,Sleaford,	0	0	Land only	Freehold	Y				0	0	Environment & Economy	Highways Land
2823/13	5916	Swaton,Holland Road NE/Mill Lane Junction,Swaton,Sleaford,	0	0	Land only	Freehold	Y				0	0	Environment & Economy	Highways Land

2825/01	2955	Londonthorpe & Harrowby Without,B6403/A52 Junction, Londonthorpe & Harrowby Without, Grantham	0	0	Land only	Freehold	Y			0	0	Environment & Economy	Highways Land
2825/02	2970	Londonthorpe & Harrowby Without, High Dike B6403 West, Londonthorpe & Harrowby Without, Grantham	0	0	Land only	Freehold	Y			0	0	Environment & Economy	Highways Land
2825/03	3101	Londonthorpe & Harrowby Without, High Dyke West Of B6403, Londonthorpe & Harrowby Without, Grantham	0	0	Land only	Freehold	Y			0	0	Environment & Economy	Highways Land
2826	2961	Londonthorpe & Harrowby Without, Londonthorpe Lane, Londonthorpe & Harrowby Without, Grantham	0	0	Land only	Freehold	Y			0	0	Environment & Economy	Highways Land
2827/01	2963	Grantham, Londonthorpe Lane North Side, Londonthorpe & Harrowby Without, Grantham,	0	0	Land only	Freehold	Y			0	0	Environment & Economy	Highways Land
2827/02	2962	Grantham, Londonthorpe Lane North Side, Londonthorpe & Harrowby Without, Grantham,	0	0	Land only	Freehold	Y			0	0	Environment & Economy	Highways Land
2828/01	3490	Leasingham, Washdyke Lane, Leasingham, Sleaford,	0	0	Land only	Freehold	Y			0	0	Environment & Economy	Highways Land
2828/02	2838	Old Somerby, A52/High Dike Roundabout, Old Somerby, Grantham,	0	0	Land only	Freehold	Y			0	0	Environment & Economy	Highways Land
2828/03	2839	Londonthorpe, A52/High Dike Roundabout, Londonthorpe, Grantham,	0	0	Land only	Freehold	Y			0	0	Environment & Economy	Highways Land
2828/04	3489	Leasingham, Roxholme Road East Side, Leasingham, Sleaford,	0	0	Land only	Freehold	Y			0	0	Environment & Economy	Highways Land
2828/05	3491	Leasingham, Washdyke Lane, Leasingham, Sleaford,	0	0	Land only	Freehold	Y			0	0	Environment & Economy	Highways Land
2829	3339	Langtoft, A15 Peterborough Road, Langtoft, Peterborough,	0	0	Land only	Freehold	Y			0	0	Environment & Economy	Highways Land
2830/01	3340	Langtoft, A15 NE Side/Meadow Road North Side, Langtoft, Peterborough,	0	0	Land only	Freehold	Y			0	0	Environment & Economy	Highways Land
2830/02	3342	Langtoft, A15 SW Side, Langtoft, Peterborough,	0	0	Land only	Freehold	Y			0	0	Environment & Economy	Highways Land
2830/03	3343	Langtoft, A15 NE Side, Langtoft, Peterborough,	0	0	Land only	Freehold	Y			0	0	Environment & Economy	Highways Land
2830/04	3344	Market Deeping, A15 SW Side, Market Deeping, Peterborough,	0	0	Land only	Freehold	Y			0	0	Environment & Economy	Highways Land
2830/05	3341	Langtoft, A15 NE Side/Meadow Road South Side, Langtoft, Peterborough,	0	0	Land only	Freehold	Y			0	0	Environment & Economy	Highways Land
2834	4982	Martin, Martin South Drive, Martin, Lincoln,	13830	0	Land only	Freehold	Y			0	0	Environment & Economy	Highways Land
2837/07	5168	Welbourn, Pottergate Road NW (Sk97325325), Welbourn, Lincoln,	0	0	Land only	Freehold	Y			0	0	Environment & Economy	Highways Land
2838/01	5161	Welbourn, Welbourn Heath Crossroads NE, Welbourn, Lincoln,	0	0	Land only	Freehold	Y			0	0	Environment & Economy	Highways Land
2838/02	5162	Welbourn, Pottergate Road East (Sk96555231), Welbourn, Lincoln,	0	0	Land only	Freehold	Y			0	0	Environment & Economy	Highways Land
2838/03	5163	Leadenham, Pottergate Road, Leadenham, Lincoln,	0	0	Land only	Freehold	Y			0	0	Environment & Economy	Highways Land
2838/04	5164	Welbourn, Pottergate Road SE (Sk96935280), Welbourn, Lincoln,	0	0	Land only	Freehold	Y			0	0	Environment & Economy	Highways Land
2838/05	5165	Welbourn, Pottergate Road NW (Sk96995288), Welbourn, Lincoln,	0	0	Land only	Freehold	Y			0	0	Environment & Economy	Highways Land
2838/06	5166	Welbourn, Pottergate Road SE (sk97125300), Welbourn, Lincoln,	0	0	Land only	Freehold	Y			0	0	Environment & Economy	Highways Land
2838/08	5170	Welbourn, Pottergate Road SE (Sk97345339), Welbourn, Lincoln,	0	0	Land only	Freehold	Y			0	0	Environment & Economy	Highways Land
2838/09	5171	Welbourn, Welbourn Heath Crossroads SE, Welbourn, Lincoln,	0	0	Land only	Freehold	Y			0	0	Environment & Economy	Highways Land
2838/10	5172	Welbourn, Welbourn Heath Crossroads SW, Welbourn, Lincoln,	0	0	Land only	Freehold	Y			0	0	Environment & Economy	Highways Land
2839	5166	Leadenham, A607 Main Road/Rectory Lane Junction NW, Leadenham, Lincoln,	0	0	Land only	Freehold	Y			0	0	Environment & Economy	Highways Land
2840/01	5157	Leadenham, Cliff Road West Side, Leadenham, Lincoln,	0	0	Land only	Freehold	Y			0	0	Environment & Economy	Highways Land
2840/02	5158	Leadenham, Cliff Road East Side, Leadenham, Lincoln,	0	0	Land only	Freehold	Y			0	0	Environment & Economy	Highways Land
2841/01	5160	Leadenham, Main Road West Side, Leadenham, Lincoln,	0	0	Land only	Freehold	Y			0	0	Environment & Economy	Highways Land
2841/02	5159	Leadenham, Main Road East Side, Leadenham, Lincoln,	0	0	Land only	Freehold	Y			0	0	Environment & Economy	Highways Land
2843	4413	Heighington, Mill Lane, Heighington, Lincoln,	0	0	Land only	Freehold	Y			0	0	Environment & Economy	Highways Land
2844/01	4398	Heighington, Back Lane, Heighington, Lincoln,	0	0	Land only	Freehold	Y			0	0	Environment & Economy	Highways Land
2844/02	4399	Heighington, Fen Road, Heighington, Lincoln,	0	0	Land only	Freehold	Y			0	0	Environment & Economy	Highways Land
2844/03	4955	Helpringham, High Gate, Helpringham, Sleaford,	0	0	Land only	Freehold	Y			0	0	Environment & Economy	Highways Land
2844/04	4957	Helpringham, School Lane North Side, Helpringham, Sleaford,	0	0	Land only	Freehold	Y			0	0	Environment & Economy	Highways Land
2844/05	4956	Helpringham, High Gate East Side, Helpringham, Sleaford,	0	0	Land only	Freehold	Y			0	0	Environment & Economy	Highways Land
2844/06	3481	Helpringham, High Street/Chapel Lane Junction NW, Helpringham, Sleaford,	0	0	Land only	Freehold	Y			0	0	Environment & Economy	Highways Land
2844/07	3482	Helpringham, High Street/Chapel Lane Junction NE, Helpringham, Sleaford,	0	0	Land only	Freehold	Y			0	0	Environment & Economy	Highways Land
2844/08	3483	Helpringham, Hale Road/North Fen Road Junction SE, Helpringham, Sleaford,	0	0	Land only	Freehold	Y			0	0	Environment & Economy	Highways Land
2844/09	3484	Helpringham, High Street, Helpringham, Sleaford,	0	0	Land only	Freehold	Y			0	0	Environment & Economy	Highways Land
2844/10	7034	Skegness, Beresford Avenue/SW High Street Junction, Skegness,	0	0	Land only	Freehold	Y			0	0	Environment & Economy	Highways Land
2847/02	7035	Skegness, Beresford Avenue East Side, Skegness,	0	0	Land only	Freehold	Y			0	0	Environment & Economy	Highways Land
2848	7088	Skegness, SW Queens Road/Clarendon Road Junction, Skegness,	0	0	Land only	Freehold	Y			0	0	Environment & Economy	Highways Land
2849	7071	Skegness, North Foreland Road North Side, Skegness,	0	0	Land only	Freehold	Y			0	0	Environment & Economy	Highways Land
2850/01	7072	Skegness, King's Avenue East Side, Skegness,	0	0	Land only	Freehold	Y			0	0	Environment & Economy	Highways Land
2850/02	7073	Skegness, King's Avenue West Side, Skegness,	0	0	Land only	Freehold	Y			0	0	Environment & Economy	Highways Land
2853/01	7185	Ingoldmells, Skegness Road/SW High Street Junction, Ingoldmells, Skegness,	0	0	Land only	Freehold	Y			0	0	Environment & Economy	Highways Land
2853/02	7184	Ingoldmells, Skegness Road (A52) East Side, Ingoldmells, Skegness,	0	0	Land only	Freehold	Y			0	0	Environment & Economy	Highways Land
2853/03	7186	Ingoldmells, Skegness Road SW Side (A52), Ingoldmells, Skegness,	0	0	Land only	Freehold	Y			0	0	Environment & Economy	Highways Land
2854	7087	Skegness, Lincoln Road (Footpath to St Clement's Church), Skegness,	0	0	Land only	Freehold	Y			0	0	Environment & Economy	Highways Land
2855	7070	Skegness, Albert Road, Skegness,	0	0	Land only	Freehold	Y			0	0	Environment & Economy	Highways Land
2856/01	7044	Skegness, SW High Street/Briar Way Junction, Skegness,	0	0	Land only	Freehold	Y			0	0	Environment & Economy	Highways Land
2856/02	7045	Skegness, High Street, Skegness,	0	0	Land only	Freehold	Y			0	0	Environment & Economy	Highways Land
2859/01	4529	Metheringham, A15 East Side, Metheringham, Lincoln,	0	0	Land only	Freehold	Y			0	0	Environment & Economy	Highways Land
2859/02	4530	Metheringham, A15 West Side, Metheringham, Lincoln,	0	0	Land only	Freehold	Y			0	0	Environment & Economy	Highways Land
2860/01	4542	Metheringham, Station Road North Side, Metheringham, Lincoln,	0	0	Land only	Freehold	Y			0	0	Environment & Economy	Highways Land
2860/02	4543	Metheringham, Station Road, Metheringham, Lincoln,	0	0	Land only	Freehold	Y			0	0	Environment & Economy	Highways Land
2860/03	4544	Metheringham, Station Road, Metheringham, Lincoln,	0	0	Land only	Freehold	Y			0	0	Environment & Economy	Highways Land
2861/01	4552	Metheringham, Dunston Road-Fen Road (Bypass), Metheringham, Lincoln,	0	0	Land only	Freehold	Y			0	0	Environment & Economy	Highways Land
2861/02	4554	Metheringham, Station Road/Grange Road Junction SE, Metheringham, Lincoln,	0	0	Land only	Freehold	Y			0	0	Environment & Economy	Highways Land
2861/03	4553	Metheringham, Fen Road-High Street (Bypass), Metheringham, Lincoln,	0	0	Land only	Freehold	Y			0	0	Environment & Economy	Highways Land
2861/04	4555	Metheringham, Station Road/High Street Junction SW, Metheringham, Lincoln,	0	0	Land only	Freehold	Y			0	0	Environment & Economy	Highways Land
2865	7043	Skegness, Lumley Road and High Street, Skegness,	0	0	Land only	Freehold	Y			0	0	Environment & Economy	Highways Land
2867	2737	Ingoldsbys, Lenton Road North, Ingoldsbys, Grantham,	0	0	Land only	Freehold	Y			0	0	Environment & Economy	Highways Land
2868/01	2732	Ingoldsbys, North Of Main Street, Ingoldsbys, Grantham,	0	0	Land only	Freehold	Y			0	0	Environment & Economy	Highways Land
2868/02	2733	Ingoldsbys, Main Street, Ingoldsbys, Grantham,	0	0	Land only	Freehold	Y			0	0	Environment & Economy	Highways Land
2868/03	2735	Ingoldsbys, Road To Boothby Pagnell, Ingoldsbys, Grantham,	0	0	Land only	Freehold	Y			0	0	Environment & Economy	Highways Land
2870	2734	Ropsley, A52, Ropsley, Grantham,	0	0	Land only	Freehold	Y			0	0	Environment & Economy	Highways Land
2871	2730	Grantham, Road To A52, Ropsley, Grantham,	0	0	Land only	Freehold	Y			0	0	Environment & Economy	Highways Land
2879	5072	Navenby, A607/Pottergate Road Junction, Navenby, Lincoln,	0	0	Land only	Freehold	Y			0	0	Environment & Economy	Highways Land
2880	5073	Navenby, High Street/Gas Lane Junction, Navenby, Lincoln,	0	0	Land only	Freehold	Y			0	0	Environment & Economy	Highways Land
2881	5074	Navenby, Chapel Lane South Side, Navenby, Lincoln,	0	0	Land only	Freehold	Y			0	0	Environment & Economy	Highways Land
2884/01	2597	Marston, Bridge Street, Marston, Grantham,	0	0	Land only	Freehold	Y			0	0	Environment & Economy	Highways Land
2884/02	2596	Marston, Bridge Street, Marston, Grantham,	0	0	Land only	Freehold	Y			0	0	Environment & Economy	Highways Land
2886/01	2791	Honington, A607, Honington, Grantham,	0	0	Land only	Freehold	Y			0	0	Environment & Economy	Highways Land
2886/02	2797	Honington, A607, Honington, Grantham,	0	0	Land only	Freehold	Y			0	0	Environment & Economy	Highways Land
2886/03	2798	Honington, A607, Honington, Grantham,	0	0	Land only	Freehold	Y			0	0	Environment & Economy	Highways Land
2886/04	2827	Honington, A607, Honington, Grantham,	0	0	Land only	Freehold	Y			0	0	Environment & Economy	Highways Land

2887	7084	Skegness,Muirfield Drive SW Hoylake Drive,Skegness,	0	0	Land only	Freehold	Y				0	0	Environment & Economy	Highways Land
2889	7083	Skegness,Seacroft Esplanade North Part,Skegness,	0	0	Land only	Freehold	Y				0	0	Environment & Economy	Highways Land
2890/01	7068	Skegness,Wainfleet Road - Edward Crescent,Skegness,	0	0	Land only	Freehold	Y				0	0	Environment & Economy	Highways Land
2890/02	7069	Skegness,George Avenue - Victoria Road,Skegness,	0	0	Land only	Freehold	Y				0	0	Environment & Economy	Highways Land
2893	5741	Spalding,Wygate Road North Side,Spalding,	0	0	Land only	Freehold	Y				0	0	Environment & Economy	Highways Land
2895/01		Highways Land,Springfield/London Road junction,Grantham,	0	0	Land only	Freehold	Y				0	0	Environment & Economy	Highways Land
2900	7027	Skegness,SW Lumley Road/Drummond Road,Skegness,	0	0	Land only	Freehold	Y				0	0	Environment & Economy	Highways Land
2903/01	4394	Potterhanworth,B1202,Potterhanworth,Lincoln,	0	0	Land only	Freehold	Y				0	0	Environment & Economy	Highways Land
2903/02	4404	Potterhanworth,B1202 Nocton Road,Potterhanworth,Lincoln,	0	0	Land only	Freehold	Y				0	0	Environment & Economy	Highways Land
2904/01	4396	Potterhanworth,W Corner Potterhanw' th X Roads,Potterhanworth,Lincoln,	0	0	Land only	Freehold	Y				0	0	Environment & Economy	Highways Land
2904/02	4395	Potterhanworth,E Corner Potterhanw' th X Roads,Potterhanworth,Lincoln,	0	0	Land only	Freehold	Y				0	0	Environment & Economy	Highways Land
2904/03	4397	Potterhanworth,N Corner Potterhanw' th X Roads,Potterhanworth,Lincoln,	0	0	Land only	Freehold	Y				0	0	Environment & Economy	Highways Land
2904/04	6051	Potterhanworth,B1188,Potterhanworth,Lincoln,	0	0	Land only	Freehold	Y				0	0	Environment & Economy	Highways Land
2906/01	3180	Bourne,Station Street,Rippingale,Bourne,	0	0	Land only	Freehold	Y				0	0	Environment & Economy	Highways Land
2906/02	3181	Bourne,Dovecote Lane (South),Rippingale,Bourne,	0	0	Land only	Freehold	Y				0	0	Environment & Economy	Highways Land
2906/03	3182	Bourne,Dovecote Lane (North),Rippingale,Bourne,	0	0	Land only	Freehold	Y				0	0	Environment & Economy	Highways Land
2908	4903	Norton Disney,Main Street,Norton Disney,Lincoln,	0	0	Land only	Freehold	Y				0	0	Environment & Economy	Highways Land
2909	2745	North Witham,Woolley's Lane,North Witham,Grantham,	0	0	Land only	Freehold	Y				0	0	Environment & Economy	Highways Land
2910/01	2940	Old Somerby,Opposite Church,Old Somerby,Grantham,	0	0	Land only	Freehold	Y				0	0	Environment & Economy	Highways Land
2910/02	2944	Old Somerby,Risewood Lane,Old Somerby,Grantham,	0	0	Land only	Freehold	Y				0	0	Environment & Economy	Highways Land
2910/03	2945	Old Somerby,North Of School Lane,Old Somerby,Grantham,	0	0	Land only	Freehold	Y				0	0	Environment & Economy	Highways Land
2910/04	2946	Old Somerby,South Of School Lane,Old Somerby,Grantham,	0	0	Land only	Freehold	Y				0	0	Environment & Economy	Highways Land
2911	2939	Grantham,School Lane,Old Somerby,Grantham,	0	0	Land only	Freehold	Y				0	0	Environment & Economy	Highways Land
2912/01	4403	Heighington,Fen Road,Heighington,Lincoln,	0	0	Land only	Freehold	Y				0	0	Environment & Economy	Highways Land
2912/02	4402	Heighington,Fen Road (Foster's Bridge T- Junction),Heighington,Lincoln,	0	0	Land only	Freehold	Y				0	0	Environment & Economy	Highways Land
2913	2850	Burton Coggles,Church Lane,Burton Coggles,Grantham,	0	0	Land only	Freehold	Y				0	0	Environment & Economy	Highways Land
2914/01	3447	Brauncewell,A15,Brauncewell,Sleaford,	0	0	Land only	Freehold	Y				0	0	Environment & Economy	Highways Land
2914/02	3448	Brauncewell,A15 East,Brauncewell,Sleaford,	0	0	Land only	Freehold	Y				0	0	Environment & Economy	Highways Land
2914/03	3446	Brauncewell,A15,Brauncewell,Sleaford,	0	0	Land only	Freehold	Y				0	0	Environment & Economy	Highways Land
2914/04	3450	Roxholme,A15 West,Roxholme,Sleaford,	0	0	Land only	Freehold	Y				0	0	Environment & Economy	Highways Land
2914/05	3451	Roxholme,A15 East Side,Roxholme,Sleaford,	0	0	Land only	Freehold	Y				0	0	Environment & Economy	Highways Land
2914/06	3449	Cranwell,A15 East Side,Cranwell,Sleaford,	0	0	Land only	Freehold	Y				0	0	Environment & Economy	Highways Land
2914/07	3444	Roxholme,A15 East Side,Roxholme,Sleaford,	0	0	Land only	Freehold	Y				0	0	Environment & Economy	Highways Land
2914/08	3429	Leasingham,A15 East Side,Leasingham,Sleaford,	0	0	Land only	Freehold	Y				0	0	Environment & Economy	Highways Land
2914/09	3445	Leasingham,A15,Leasingham,Sleaford,	0	0	Land only	Freehold	Y				0	0	Environment & Economy	Highways Land
2915	2777	Stainby,Old Post Road,Stainby,Grantham,	0	0	Land only	Freehold	Y				0	0	Environment & Economy	Highways Land
2916	2811	Great Ponton,Archers Way,Great Ponton,Grantham,	0	0	Land only	Freehold	Y				0	0	Environment & Economy	Highways Land
2917	2738	Lenton,Ingoldsby - Keisby Road,Lenton,Grantham,	0	0	Land only	Freehold	Y				0	0	Environment & Economy	Highways Land
2920/01	4670	Osbourneby,A15 London Road,Osbourneby,Sleaford,	0	0	Land only	Freehold	Y				0	0	Environment & Economy	Highways Land
2920/02	4671	Osbourneby,A15 London Road,Osbourneby,Sleaford,	0	0	Land only	Freehold	Y				0	0	Environment & Economy	Highways Land
2920/03	4672	Osbourneby,A15 London Road,Osbourneby,Sleaford,	0	0	Land only	Freehold	Y				0	0	Environment & Economy	Highways Land
2921	2595	Marston,Green Lane,Marston,Grantham,	0	0	Land only	Freehold	Y				0	0	Environment & Economy	Highways Land
2922/01	3564	Market Deeping,High Street - Godsey's Lane,Market Deeping,Peterborough,	0	0	Land only	Freehold	Y				0	0	Environment & Economy	Highways Land
2922/02	3577	Market Deeping,Godsey's Lane,Market Deeping,Peterborough,	0	0	Land only	Freehold	Y				0	0	Environment & Economy	Highways Land
2922/03	3568	Market Deeping,Godsey's Lane North End (East),Market Deeping,Peterborough,	0	0	Land only	Freehold	Y				0	0	Environment & Economy	Highways Land
2922/04	3567	Market Deeping,Godsey's Lane,Market Deeping,Peterborough,	0	0	Land only	Freehold	Y				0	0	Environment & Economy	Highways Land
2922/05	3570	Market Deeping,High Street - Godsey's Lane,Market Deeping,Peterborough,,	0	0	Land only	Freehold	Y				0	0	Environment & Economy	Highways Land
2922/06	3566	Market Deeping,Godsey's Lane,Market Deeping,Peterborough,	0	0	Land only	Freehold	Y				0	0	Environment & Economy	Highways Land
2922/07	3565	Market Deeping,Godsey's Lane,Market Deeping,Peterborough,	0	0	Land only	Freehold	Y				0	0	Environment & Economy	Highways Land
2922/08	3569	Market Deeping,Godsey's Lane North End (West),Market Deeping,Peterborough,,	0	0	Land only	Freehold	Y				0	0	Environment & Economy	Highways Land
2923/01	3011	Osbourneby,North West of A52/A15 Junction,Osbourneby,Sleaford,	0	0	Land only	Freehold	Y				0	0	Environment & Economy	Highways Land
2923/02	3013	Osbourneby,North East of A52/A15 Junction,Osbourneby,Sleaford,	0	0	Land only	Freehold	Y				0	0	Environment & Economy	Highways Land
2923/03	3014	Newton,South West Of A52/A15 Junction,Newton,Grantham,	0	0	Land only	Freehold	Y				0	0	Environment & Economy	Highways Land
2923/04	3010	Threekingham,South East Of A52/A15 Junction,Threekingham,Sleaford,	0	0	Land only	Freehold	Y				0	0	Environment & Economy	Highways Land
2925/01	3464	Leasingham,A15 East Side,Leasingham,Sleaford,	0	0	Land only	Freehold	Y				0	0	Environment & Economy	Highways Land
2925/02	3468	Leasingham,A15 Lincoln Road,Leasingham,Sleaford,	0	0	Land only	Freehold	Y				0	0	Environment & Economy	Highways Land
2925/03	3470	Leasingham,A15 Lincoln Road,Leasingham,Sleaford,	0	0	Land only	Freehold	Y				0	0	Environment & Economy	Highways Land
2925/04	3462	Leasingham,A15 Lincoln Road,Leasingham,Sleaford,	0	0	Land only	Freehold	Y				0	0	Environment & Economy	Highways Land
2925/05	3467	Leasingham,A15 Lincoln Road,Leasingham,Sleaford,	0	0	Land only	Freehold	Y				0	0	Environment & Economy	Highways Land
2925/06	3461	Leasingham,A15 Lincoln Road,Leasingham,Sleaford,	0	0	Land only	Freehold	Y				0	0	Environment & Economy	Highways Land
2926	3414	Leasingham,Chapel Lane,Leasingham,Sleaford,	0	0	Land only	Freehold	Y				0	0	Environment & Economy	Highways Land
2929/01	3478	Leasingham,Chapel Lane,Leasingham,Sleaford,	0	0	Land only	Freehold	Y				0	0	Environment & Economy	Highways Land
2929/02	3485	Leasingham,Lincoln Road & Chapel Lane,Leasingham,Sleaford,	0	0	Land only	Freehold	Y				0	0	Environment & Economy	Highways Land
2929/03	3480	Leasingham,The Square/Chapel Lane,Leasingham,Sleaford,	0	0	Land only	Freehold	Y				0	0	Environment & Economy	Highways Land
2929/04	3479	Leasingham,Chapel Lane,Leasingham,Sleaford,	0	0	Land only	Freehold	Y				0	0	Environment & Economy	Highways Land
2929/05	3486	Leasingham,The Square,Leasingham,Sleaford,	0	0	Land only	Freehold	Y				0	0	Environment & Economy	Highways Land
2934/01	3556	Great Hale,B1394/Church Street Junction,Great Hale,Sleaford,	0	0	Land only	Freehold	Y				0	0	Environment & Economy	Highways Land
2935	3046	Harmston,Blacksmith Lane,Harmston,Lincoln,	0	0	Land only	Freehold	Y				0	0	Environment & Economy	Highways Land
2936/01	3045	Harmston,Chapel Lane,Harmston,Lincoln,	0	0	Land only	Freehold	Y				0	0	Environment & Economy	Highways Land
2936/02	3164	Harmston,High Street,Harmston,Lincoln,	0	0	Land only	Freehold	Y				0	0	Environment & Economy	Highways Land
2937	4475	Waddington,Lower High Street,Waddington,Lincoln,	0	0	Land only	Freehold	Y				0	0	Environment & Economy	Highways Land
2941	4476	Waddington,Station Road South West Side,Waddington,Lincoln,	0	0	Land only	Freehold	Y				0	0	Environment & Economy	Highways Land
2943	4770	Pointon,Gosdale Farm Road,Pointon,Grantham,	0	0	Land only	Freehold	Y				0	0	Environment & Economy	Highways Land
2945/01	4765	Pointon,Fronting 7-13 High Street,Pointon,Grantham,	0	0	Land only	Freehold	Y				0	0	Environment & Economy	Highways Land
2945/02	4766	Pointon,East Side Of High Street,Pointon,Grantham,	0	0	Land only	Freehold	Y				0	0	Environment & Economy	Highways Land
2947/01	4767	Pointon,Fronting 67a West Road,Pointon,Grantham,	0	0	Land only	Freehold	Y				0	0	Environment & Economy	Highways Land
2947/02	4768	Pointon,Fronting 71 West Road,Pointon,Grantham,	0	0	Land only	Freehold	Y				0	0	Environment & Economy	Highways Land
2949	4882	North Kyme,Labour In Vain Drove,North Kyme,Lincoln,	0	0	Land only	Freehold	Y				0	0	Environment & Economy	Highways Land
2950	4884	North Kyme,Main Street East Side,North Kyme,Lincoln,	0	0	Land only	Freehold	Y				0	0	Environment & Economy	Highways Land
2953/01	2677	Long Bennington,Westborough Lane,Long Bennington,Newark,	0	0	Land only	Freehold	Y				0	0	Environment & Economy	Highways Land
2953/02	2678	Long Bennington,Westborough Lane,Long Bennington,Newark,	0	0	Land only	Freehold	Y				0	0	Environment & Economy	Highways Land

2954	2675	Long Bennington, Welbournes Lane, Long Bennington, Newark,	0	0	Land only	Freehold	Y				0	0	Environment & Economy	Highways Land	
2955	4885	North Kyme, A153 South Side, North Kyme, Lincoln,	0	0	Land only	Freehold	Y				0	0	Environment & Economy	Highways Land	
2959/01	5065	Sleaford, Grantham Road South Side, Sleaford,	0	0	Land only	Freehold	Y				0	0	Environment & Economy	Highways Land	
2959/02	5064	Sleaford, Grantham Road North Side, Sleaford,	0	0	Land only	Freehold	Y				0	0	Environment & Economy	Highways Land	
2961/01	3065	Sedgebrook, A52 North, Sedgebrook, Grantham,	0	0	Land only	Freehold	Y				0	0	Environment & Economy	Highways Land	
2961/02	3066	Sedgebrook, A52 South, Sedgebrook, Grantham,	0	0	Land only	Freehold	Y				0	0	Environment & Economy	Highways Land	
2962	5114	Scopwick, NE B1188/Vicarage Lane Junction, Scopwick, Lincoln,	0	0	Land only	Freehold	Y				0	0	Environment & Economy	Highways Land	
2963/01	5119	Scopwick, Main Street SE Side, Kirby Green, Lincoln,	0	0	Land only	Freehold	Y				0	0	Environment & Economy	Highways Land	
2963/02	5118	Scopwick, Main Street North Side, Scopwick, Lincoln,	0	0	Land only	Freehold	Y				0	0	Environment & Economy	Highways Land	
2963/03	5120	Scopwick, B1191, Scopwick, Lincoln,	0	0	Land only	Freehold	Y				0	0	Environment & Economy	Highways Land	
2963/04	5121	Scopwick, B1191 South Side, Scopwick, Lincoln,	0	0	Land only	Freehold	Y				0	0	Environment & Economy	Highways Land	
2964	5116	Scopwick, B1188 West Side, Scopwick, Lincoln,	0	0	Land only	Freehold	Y				0	0	Environment & Economy	Highways Land	
2965/01	5117	Scopwick, B1188, Scopwick, Lincoln,	65	0	Land only	Freehold	Y				0	0	Environment & Economy	Highways Land	
2965/02		Scopwick, B1188, Scopwick, Lincoln,	1289	0	Land only	Freehold	Y				0	0	Environment & Economy	Highways Land	
2967/01	4508	Scopwick, Main Street, Kirby Green, Lincoln,	0	0	Land only	Freehold	Y				0	0	Environment & Economy	Highways Land	
2967/02	4507	Scopwick, North Side Main Street, Scopwick, Lincoln,	0	0	Land only	Freehold	Y				0	0	Environment & Economy	Highways Land	
2968	3068	Sedgebrook, A52, Sedgebrook, Grantham,	0	0	Land only	Freehold	Y				0	0	Environment & Economy	Highways Land	
2969	4922	Carlton Le Moorland, Sands Lane, Carlton Le Moorland, Lincoln,	0	0	Land only	Freehold	Y				0	0	Environment & Economy	Highways Land	
2970/01	6700	North Hykeham, Station Road/Whisby Road, North Hykeham, Lincoln,	0	0	Land only	Freehold	Y				0	0	Environment & Economy	Highways Land	
2970/02		North Hykeham, Whisby Road, North Hykeham, Lincoln,	16	0	Land only	Freehold	Y				0	0	Environment & Economy	Highways Land	
2970/03		North Hykeham, Whisby Road, North Hykeham, Lincoln,	183	0	Land only	Freehold	Y				0	0	Environment & Economy	Highways Land	
2972/01	3069	Sedgebrook, A52, Sedgebrook, Grantham,	0	0	Land only	Freehold	Y				0	0	Environment & Economy	Highways Land	
2972/02	3070	Sedgebrook, A52 North East of Crossroads, Sedgebrook, Grantham,	0	0	Land only	Freehold	Y				0	0	Environment & Economy	Highways Land	
2972/03	3071	Sedgebrook, A52 South East of Crossroads, Sedgebrook, Grantham,	0	0	Land only	Freehold	Y				0	0	Environment & Economy	Highways Land	
2972/04	3072	Sedgebrook, A52 South West of Crossroads, Sedgebrook, Grantham,	0	0	Land only	Freehold	Y				0	0	Environment & Economy	Highways Land	
2972/05	3074	Sedgebrook, A52, Sedgebrook, Grantham,	0	0	Land only	Freehold	Y				0	0	Environment & Economy	Highways Land	
2972/06	3073	Sedgebrook, A52 North West of Crossroads, Sedgebrook, Grantham,	0	0	Land only	Freehold	Y				0	0	Environment & Economy	Highways Land	
2973	3092	Grantham, Village Street, Sedgebrook, Grantham,	0	0	Land only	Freehold	Y				0	0	Environment & Economy	Highways Land	
2974	3969	Louth, Vickers Lane, Louth,	0	0	Land only	Freehold	Y				0	0	Environment & Economy	Highways Land	
2975	2775	Skillington, Stoke Rochford Road Junction, Skillington, Grantham,	0	0	Land only	Freehold	Y				0	0	Environment & Economy	Highways Land	
2976	4860	South Kyme, Clay Bank, South Kyme, Lincoln,	0	0	Land only	Freehold	Y				0	0	Environment & Economy	Highways Land	
2977	4861	North Kyme, Ferry Lane (Ferry Bridge), North Kyme, Lincoln,	0	0	Land only	Freehold	Y				0	0	Environment & Economy	Highways Land	
2978	2747	South Witham, Water Lane, South Witham, Grantham,	0	0	Land only	Freehold	Y				0	0	Environment & Economy	Highways Land	
2979	2834	Corby Glen, Castle Bytham Road, Swayfield, Corby Glen,	0	0	Land only	Freehold	Y				0	0	Environment & Economy	Highways Land	
2980	2748	South Witham, North Witham Road, South Witham, Grantham,	0	0	Land only	Freehold	Y				0	0	Environment & Economy	Highways Land	
2981	2623	Stubton, Brandon Road/Fenton Road Junction, Stubton, Newark,	0	0	Land only	Freehold	Y				0	0	Environment & Economy	Highways Land	
2982/01	3914	Thorpe On The Hill, Main Street, Thorpe On The Hill, Lincoln,	0	0	Land only	Freehold	Y				0	0	Environment & Economy	Highways Land	
2982/02	4340	Thorpe On The Hill, High Street, Thorpe On The Hill, Lincoln,	0	0	Land only	Freehold	Y				0	0	Environment & Economy	Highways Land	
2983	4339	Thorpe On The Hill, Blacksmiths Lane, Thorpe On The Hill, Lincoln,	0	0	Land only	Freehold	Y				0	0	Environment & Economy	Highways Land	
2984/01	4896	Temple Bruer, A15 East Side Opposite Gorse Hill Lane Junction, Temple Bruer, Lincoln,	0	0	Land only	Freehold	Y				0	0	Environment & Economy	Highways Land	
2987/02	4897	Temple Bruer, A15 NW/Gorse Hill Lane Junction, Temple Bruer, Lincoln,	0	0	Land only	Freehold	Y				0	0	Environment & Economy	Highways Land	
2987/03	4898	Temple Bruer, A15 SW/Gorse Hill Lane Junction, Temple Bruer, Lincoln,	0	0	Land only	Freehold	Y				0	0	Environment & Economy	Highways Land	
2987/04	4899	Temple Bruer, A15 East Side Opposite Navenby Lane Junction, Temple Bruer, Lincoln,	0	0	Land only	Freehold	Y				0	0	Environment & Economy	Highways Land	
2988/02	4900	Temple Bruer, A15 NW/Navenby Lane Junction, Temple Bruer, Lincoln,	0	0	Land only	Freehold	Y				0	0	Environment & Economy	Highways Land	
2988/03	4901	Temple Bruer, A15 SW/Navenby Lane Junction, Temple Bruer, Lincoln,	0	0	Land only	Freehold	Y				0	0	Environment & Economy	Highways Land	
2991	4345	Thurlby, Bassingham Road, Thurlby, Lincoln,	0	0	Land only	Freehold	Y				0	0	Environment & Economy	Highways Land	
2992/01	3303	Thurlby, A15 Kate's Bridge, Thurlby, Bourne,	8272	0	Land only	Freehold	Y				0	0	Environment & Economy	Highways Land	
2992/02	3304	Thurlby, A15 Kate's Bridge, Thurlby, Bourne,	418	0	Land only	Freehold	Y				0	0	Environment & Economy	Highways Land	
2993	3292	Thurlby, A15 Main Road/High Street Junction, Thurlby, Bourne,	0	0	Land only	Freehold	Y				0	0	Environment & Economy	Highways Land	
2995/01	3294	Thurlby, A15 Main Road/Church Street Junction, Thurlby, Bourne,	0	0	Land only	Freehold	Y				0	0	Environment & Economy	Highways Land	
2995/02	3293	Thurlby, A15 Main Road/High Street Junction, Thurlby, Bourne,	0	0	Land only	Freehold	Y				0	0	Environment & Economy	Highways Land	
2996	3302	Thurlby, Obthorpe Lane S E Side, Thurlby, Bourne,	0	0	Land only	Freehold	Y				0	0	Environment & Economy	Highways Land	
2997	3298	Thurlby, A15/Northorpe Road Junction, Thurlby, Bourne,	0	0	Land only	Freehold	Y				0	0	Environment & Economy	Highways Land	
2998/01	3310	Thurlby, Crown Lane East Side, Thurlby, Bourne,	0	0	Land only	Freehold	Y				0	0	Environment & Economy	Highways Land	
2998/02	4977	Thurlby, Crown Lane/The Green NW Junction, Thurlby, Bourne,	0	0	Land only	Freehold	Y				0	0	Environment & Economy	Highways Land	
2999	3309	Thurlby, Station Road, Thurlby, Bourne,	0	0	Land only	Freehold	Y				0	0	Environment & Economy	Highways Land	
3000	3290	Thurlby, A15 Diversion (Park Wood), Thurlby, Bourne,	0	0	Land only	Freehold	Y				0	0	Environment & Economy	Highways Land	
3001/01	3324	Witham On The Hill, A6121, Witham On The Hill, Bourne,	0	0	Land only	Freehold	Y				0	0	Environment & Economy	Highways Land	
3001/02	3325	Witham On The Hill, A6121/Witham Road Junction, Witham On The Hill, Bourne,	0	0	Land only	Freehold	Y				0	0	Environment & Economy	Highways Land	
3003/01	3332	Witham On The Hill, South Side Village Street, Witham On The Hill, Bourne,	0	0	Land only	Freehold	Y				0	0	Environment & Economy	Highways Land	
3003/02	5606	Witham On The Hill, Village Street, Witham On The Hill, Bourne,	0	0	Land only	Freehold	Y				0	0	Environment & Economy	Highways Land	
3005	2793	Colsterworth, Reads Lane, Colsterworth, Grantham,	0	0	Land only	Freehold	Y				0	0	Environment & Economy	Highways Land	
3008/01	6965	Theddlethorpe St Helen, A1031 Mablethorpe Road West Side, Theddlethorpe St Helen, Mablethorpe	0	0	Land only	Freehold	Y				0	0	Environment & Economy	Highways Land	
3008/02	6964	Theddlethorpe St Helen, A1031 Mablethorpe Road NE Side, Theddlethorpe St Helen, Mablethorpe,	0	0	Land only	Freehold	Y				0	0	Environment & Economy	Highways Land	
3009/01	4676	Threekingham, Saltersway, Threekingham, Sleaford,	0	0	Land only	Freehold	Y				0	0	Environment & Economy	Highways Land	
3009/02	4677	Threekingham, Saltersway, Threekingham, Sleaford,	0	0	Land only	Freehold	Y				0	0	Environment & Economy	Highways Land	
3009/03	4674	Threekingham, A52 Bypass, Threekingham, Sleaford,	0	0	Land only	Freehold	Y				0	0	Environment & Economy	Highways Land	
3009/04	4675	Threekingham, A52 Bypass, Threekingham, Sleaford,	0	0	Land only	Freehold	Y				0	0	Environment & Economy	Highways Land	
3009/05	4682	Threekingham, A52, Threekingham, Sleaford,	0	0	Land only	Freehold	Y				0	0	Environment & Economy	Highways Land	
3009/06	4679	Threekingham, A52 South Side, Threekingham, Sleaford,	0	0	Land only	Freehold	Y				0	0	Environment & Economy	Highways Land	
3009/07	4680	Threekingham, A52 Bypass/NE Mareham Lane Junction, Threekingham, Sleaford,	0	0	Land only	Freehold	Y				0	0	Environment & Economy	Highways Land	
3009/08	4681	Threekingham, A52 North Side, Threekingham, Sleaford,	0	0	Land only	Freehold	Y				0	0	Environment & Economy	Highways Land	
3009/10	4683	Threekingham, Saltersway/Manor Lane Corner, Threekingham, Sleaford,	0	0	Land only	Freehold	Y				0	0	Environment & Economy	Highways Land	
3009/11	4678	Threekingham, A52/Mareham Lane Junction, Threekingham, Sleaford,	0	0	Land only	Freehold	Y				0	0	Environment & Economy	Highways Land	
3010	3100	Syston, A607, Syston, Grantham,	0	0	Land only	Freehold	Y				0	0	Environment & Economy	Highways Land	
3011	2960	Syston, Heath Lane, Syston, Grantham,	0	0	Land only	Freehold	Y				0	0	Environment & Economy	Highways Land	
3013/01		Washingborough, Winchester Drive, Washingborough, Lincoln,	873	0	Land only	Freehold	Y			502174	370542	0	0	Environment & Economy	Highways Land
3014/01	4876	Silk Willoughby, East Side Of Gorse Lane, Silk Willoughby, Sleaford,	0	0	Land only	Freehold	Y				0	0	Environment & Economy	Highways Land	
3014/02	4877	Silk Willoughby, West Side Of Gorse Lane, Silk Willoughby, Sleaford,	0	0	Land only	Freehold	Y				0	0	Environment & Economy	Highways Land	
3015/01	4874	Silk Willoughby, W Side A15 (f04964200), Silk Willoughby, Sleaford,	0	0	Land only	Freehold	Y				0	0	Environment & Economy	Highways Land	
3015/02	4875	Silk Willoughby, West Side London Road (f05684316), Silk Willoughby, Sleaford,	0	0	Land only	Freehold	Y				0	0	Environment & Economy	Highways Land	

3015/03	6768	Swarby,A15 Western Bypass (tf05054154),Swarby,Sleaford,	0	0	Land only	Freehold	Y					0	0	Environment & Economy	Highways Land
3015/04	6726	Silk Willoughby,Sleaford Western Bypass,Silk Willoughby,Sleaford,	0	0	Land only	Freehold	Y					0	0	Environment & Economy	Highways Land
3015/05	6727	Silk Willoughby,East Side A15 (tf04964181),Silk Willoughby,Sleaford,	0	0	Land only	Freehold	Y					0	0	Environment & Economy	Highways Land
3015/06	6909	Silk Willoughby,East Side A15 (tf04904224),Silk Willoughby,Sleaford,	0	0	Land only	Freehold	Y					0	0	Environment & Economy	Highways Land
3015/07	7153	Silk Willoughby,Sleaford Bypass (tf04764342),Silk Willoughby,Sleaford,	0	0	Land only	Freehold	Y					0	0	Environment & Economy	Highways Land
3015/08	7154	Swarby,East Side A15 (tf05134144),Swarby,Sleaford,	0	0	Land only	Freehold	Y					0	0	Environment & Economy	Highways Land
3018	5095	Timberland,Fen Road/Church Lane Junction,Timberland,Lincoln,	0	0	Land only	Freehold	Y					0	0	Environment & Economy	Highways Land
3019	3108	Uffington,Greatford Road,Uffington,Stamford,	0	0	Land only	Freehold	Y					0	0	Environment & Economy	Highways Land
3020	3111	Uffington,School Lane,Uffington,Stamford,	0	0	Land only	Freehold	Y					0	0	Environment & Economy	Highways Land
3021/01	3107	Uffington,East Of Casewick Lane,Uffington,Stamford,	0	0	Land only	Freehold	Y					0	0	Environment & Economy	Highways Land
3021/02	3110	Uffington,East Of School Lane,Uffington,Stamford,	0	0	Land only	Freehold	Y					0	0	Environment & Economy	Highways Land
3021/03	3106	Uffington,Casewick Lane & School Lane,Uffington,Stamford,	0	0	Land only	Freehold	Y					0	0	Environment & Economy	Highways Land
3021/04	3112	Uffington,South Of Casewick Lane,Uffington,Stamford,	0	0	Land only	Freehold	Y					0	0	Environment & Economy	Highways Land
3021/05	3113	Uffington,Casewick Lane,Uffington,Stamford,	0	0	Land only	Freehold	Y					0	0	Environment & Economy	Highways Land
3023/01	4479	Swinderby,Wood Lane,Swinderby,Lincoln,	0	0	Land only	Freehold	Y					0	0	Environment & Economy	Highways Land
3023/02	4480	Norton Disney,Wood Lane,Norton Disney,Lincoln,	0	0	Land only	Freehold	Y					0	0	Environment & Economy	Highways Land
3023/03	4481	Thurlby,Wood Lane,Thurlby, Near Swinderby,Lincoln,	0	0	Land only	Freehold	Y					0	0	Environment & Economy	Highways Land
3025/01	4490	Swinderby,Bulpit Lane West Side,Swinderby,Lincoln,	0	0	Land only	Freehold	Y					0	0	Environment & Economy	Highways Land
3025/02	4491	Swinderby,Bulpit Lane East Side,Swinderby,Lincoln,	0	0	Land only	Freehold	Y					0	0	Environment & Economy	Highways Land
3025/03	4489	Swinderby,Bulpit Lane/High Street Junction,Swinderby,Lincoln,	0	0	Land only	Freehold	Y					0	0	Environment & Economy	Highways Land
3027	4492	Swinderby,South Scarle Lane,Swinderby,Lincoln,	0	0	Land only	Freehold	Y					0	0	Environment & Economy	Highways Land
3028/01	4494	Swinderby,High Street,Swinderby,Lincoln,	0	0	Land only	Freehold	Y					0	0	Environment & Economy	Highways Land
3028/02	4495	Swinderby,Moor Lane,Swinderby,Lincoln,	0	0	Land only	Freehold	Y					0	0	Environment & Economy	Highways Land
3028/03	4497	Swinderby,Moor Lane N Side (sk87196319),Swinderby,Lincoln,	0	0	Land only	Freehold	Y					0	0	Environment & Economy	Highways Land
3029	5175	Welbourn,Hall Lane,Welbourn,Lincoln,	0	0	Land only	Freehold	Y					0	0	Environment & Economy	Highways Land
3031	5178	Welbourn,Cliff Road SE (Sk96445347),Welbourn,Lincoln,	0	0	Land only	Freehold	Y					0	0	Environment & Economy	Highways Land
3033/01	5180	Welbourn,Mill Lane/Cliff Road Junction SE,Welbourn,Lincoln,	0	0	Land only	Freehold	Y					0	0	Environment & Economy	Highways Land
3033/02	5179	Welbourn,Cliff Road/Mill Lane Junction NE,Welbourn,Lincoln,	0	0	Land only	Freehold	Y					0	0	Environment & Economy	Highways Land
3033/03		Welbourn,A607 Cliff Road,Welbourn,Lincoln,	0	0	Land only	Freehold	Y					0	0	Environment & Economy	Highways Land
3034	5176	Welbourn,Hall Orchard Lane North Side,Welbourn,Lincoln,	0	0	Land only	Freehold	Y					0	0	Environment & Economy	Highways Land
3036	4971	Wilsford,Main Street North-West Side,Wilsford,Grantham,	0	0	Land only	Freehold	Y					0	0	Environment & Economy	Highways Land
3038	4972	Wilsford,School Lane,Wilsford,Grantham,	0	0	Land only	Freehold	Y					0	0	Environment & Economy	Highways Land
3040	4976	Wilsford,A153 Realignment East of Village,Wilsford,Grantham,	0	0	Land only	Freehold	Y					0	0	Environment & Economy	Highways Land
3042	4973	Wilsford,A153 South-West Side,Wilsford,Grantham,	0	0	Land only	Freehold	Y					0	0	Environment & Economy	Highways Land
3043/01	4974	Wilsford,Back Lane South Side (A153),Wilsford,Grantham,	0	0	Land only	Freehold	Y					0	0	Environment & Economy	Highways Land
3043/02	4975	Wilsford,Back Lane North Side (A153),Wilsford,Grantham,	0	0	Land only	Freehold	Y					0	0	Environment & Economy	Highways Land
3047	3411	Morton,Bourne Road/Hanthorpe Road Junction,Morton,Bourne,	0	0	Land only	Freehold	Y					0	0	Environment & Economy	Highways Land
3048	3409	Morton,East Side Hacconby Lane,Morton,Bourne,	0	0	Land only	Freehold	Y					0	0	Environment & Economy	Highways Land
3049	3410	Morton,Edenham Road,Morton,Bourne,	0	0	Land only	Freehold	Y					0	0	Environment & Economy	Highways Land
3050/01	4451	Washingborough,Fen Road/Park Lane Junction,Washingborough,Lincoln,	0	0	Land only	Freehold	Y					0	0	Environment & Economy	Highways Land
3050/02	4452	Washingborough,Park Lane,Washingborough,Lincoln,	0	0	Land only	Freehold	Y					0	0	Environment & Economy	Highways Land
3050/03	4453	Washingborough,Park Lane,Washingborough,Lincoln,	0	0	Land only	Freehold	Y					0	0	Environment & Economy	Highways Land
3051	4450	Washingborough,B1190 Main Road/Oak Hill Junction,Washingborough,Lincoln,	0	0	Land only	Freehold	Y					0	0	Environment & Economy	Highways Land
3053	2947	Old Somerby,A52/B6403 Link Road,Old Somerby,Grantham,	0	0	Land only	Freehold	Y					0	0	Environment & Economy	Highways Land
3058/01	4517	Skellingthorpe,Saxilby Road West Side,Skellingthorpe,Lincoln,	0	0	Land only	Freehold	Y					0	0	Environment & Economy	Highways Land
3058/02	4516	Skellingthorpe,Saxilby Road East Side,Skellingthorpe,Lincoln,	0	0	Land only	Freehold	Y					0	0	Environment & Economy	Highways Land
3059	4515	Skellingthorpe,Saxilby Road NE Side (Sk91137379),Skellingthorpe,Lincoln,	0	0	Land only	Freehold	Y					0	0	Environment & Economy	Highways Land
3060	3277	Market Deeping,Towngate West/Peterborough Road Market Deeping,Peterborough,	0	0	Land only	Freehold	Y					0	0	Environment & Economy	Highways Land
3062/01	4513	Skellingthorpe,High Street/Woodbank Junction,Skellingthorpe,Lincoln,	0	0	Land only	Freehold	Y					0	0	Environment & Economy	Highways Land
3062/02	4512	Skellingthorpe,High Street,Skellingthorpe,Lincoln,	0	0	Land only	Freehold	Y					0	0	Environment & Economy	Highways Land
3063/01	4521	Skellingthorpe,Jerusalem Road,Skellingthorpe,Lincoln,	0	0	Land only	Freehold	Y					0	0	Environment & Economy	Highways Land
3063/02	4522	Skellingthorpe,Jerusalem Road West Side,Skellingthorpe,Lincoln,	0	0	Land only	Freehold	Y					0	0	Environment & Economy	Highways Land
3063/03	4523	Skellingthorpe,Jerusalem Road,Skellingthorpe,Lincoln,	0	0	Land only	Freehold	Y					0	0	Environment & Economy	Highways Land
3064	4514	Skellingthorpe,Lincoln Road/Church Road Junction,Skellingthorpe,Lincoln,	0	0	Land only	Freehold	Y					0	0	Environment & Economy	Highways Land
3065	4511	Skellingthorpe,Woodbank Road,Skellingthorpe,Lincoln,	0	0	Land only	Freehold	Y					0	0	Environment & Economy	Highways Land
3066/01	4510	Skellingthorpe,Waterloo Lane,Skellingthorpe,Lincoln,	0	0	Land only	Freehold	Y					0	0	Environment & Economy	Highways Land
3066/02	4509	Skellingthorpe,Waterloo Lane,Skellingthorpe,Lincoln,	0	0	Land only	Freehold	Y					0	0	Environment & Economy	Highways Land
3072	3441	Stamford,Green Lane,Stamford,	0	0	Land only	Freehold	Y					0	0	Environment & Economy	Highways Land
31	6690	Aswardby,A158 (Aswardby Bridge) South Side,Aswardby,Spilsby,	0	0	Land only	Freehold	Y					0	0	Environment & Economy	Highways Land
3103	3424	Aslackby,A15,Aslackby,Sleaford,	0	0	Land only	Freehold	Y					0	0	Environment & Economy	Highways Land
3104	2959	Culverthorpe,Road To Grantham,Culverthorpe,Grantham,	0	0	Land only	Freehold	Y					0	0	Environment & Economy	Highways Land
3105/01	4075	Stapleford,Newark Road,Stapleford,Lincoln,	0	0	Land only	Freehold	Y					0	0	Environment & Economy	Highways Land
3105/02	4076	Stapleford,Newark Road/Norton Road,Stapleford,Lincoln,	0	0	Land only	Freehold	Y					0	0	Environment & Economy	Highways Land
3105/03	4077	Stapleford,Norton Road,Stapleford,Lincoln,	0	0	Land only	Freehold	Y					0	0	Environment & Economy	Highways Land
3105/04	4078	Stapleford,Norton Road,Stapleford,Lincoln,	0	0	Land only	Freehold	Y					0	0	Environment & Economy	Highways Land
3105/05	4079	Stapleford,Norton Road,Stapleford,Lincoln,	0	0	Land only	Freehold	Y					0	0	Environment & Economy	Highways Land
3105/06	2638	Stapleford,Newark Road,Stapleford,Lincoln,	0	0	Land only	Freehold	Y					0	0	Environment & Economy	Highways Land
3105/07	5771	Stapleford,Norton Disney Road/Scotwater Junction,Stapleford,Lincoln,	0	0	Land only	Freehold	Y					0	0	Environment & Economy	Highways Land
3106/01	3572	Ruskington,High Street South/Silver Street,Ruskington,Sleaford,	0	0	Land only	Freehold	Y					0	0	Environment & Economy	Highways Land
3106/02	3573	Ruskington,Silver Street,Ruskington,Sleaford,	0	0	Land only	Freehold	Y					0	0	Environment & Economy	Highways Land
3107/01	3579	Ruskington,East Of Millview Road,Ruskington,Sleaford,	56	0	Land only	Freehold	Y					0	0	Environment & Economy	Highways Land
3107/02	3580	Ruskington,West Of Millview Road,Ruskington,Sleaford,	128	0	Land only	Freehold	Y					0	0	Environment & Economy	Highways Land
3109	3576	Ruskington,Church Street/Silver Street,Ruskington,Sleaford,	0	0	Land only	Freehold	Y					0	0	Environment & Economy	Highways Land
3111/01	3574	Ruskington,Jubilee Street,Ruskington,Sleaford,	0	0	Land only	Freehold	Y					0	0	Environment & Economy	Highways Land
3111/02	3575	Ruskington,High Street/Jubilee Street,Ruskington,Sleaford,	0	0	Land only	Freehold	Y					0	0	Environment & Economy	Highways Land
3112/01	3757	Ruskington,Westgate,Ruskington,Sleaford,	0	0	Land only	Freehold	Y					0	0	Environment & Economy	Highways Land
3112/02	3758	Ruskington,Westgate/Manor Street,Ruskington,Sleaford,	0	0	Land only	Freehold	Y					0	0	Environment & Economy	Highways Land
3112/03	3756	Ruskington,Westgate/Pinfold Lane,Ruskington,Sleaford,	0	0	Land only	Freehold	Y					0	0	Environment & Economy	Highways Land
3113/01	2909	Edenham,A151,Edenham,Bourne,	0	0	Land only	Freehold	Y					0	0	Environment & Economy	Highways Land
3113/02	2910	Edenham,A151,Edenham,Bourne,	0	0	Land only	Freehold	Y					0	0	Environment & Economy	Highways Land
3113/03	2911	Edenham,Bend On Main Street Opp Park,Edenham,Bourne,	0	0	Land only	Freehold	Y					0	0	Environment & Economy	Highways Land

3113/04	2912	Edenham,A151,Edenham,Bourne,	0	0	Land only	Freehold	Y				0	0	Environment & Economy	Highways Land
3113/05	2913	Edenham,A151,Edenham,Bourne,	0	0	Land only	Freehold	Y				0	0	Environment & Economy	Highways Land
3113/06	2914	Corby Glen,A151 Bourne Road,Corby Glen,Grantham,	0	0	Land only	Freehold	Y				0	0	Environment & Economy	Highways Land
3113/07	2915	Edenham,A151 Main Street & Elsthorpe Road Junction,Edenham,Bourne,	0	0	Land only	Freehold	Y				0	0	Environment & Economy	Highways Land
3116/01	6487	Boston,Wiloughby Road,Boston,	0	0	Land only	Freehold	Y				0	0	Environment & Economy	Highways Land
3116/02	6488	Boston,Wiloughby Road/NW Spilsby Road,Boston,	0	0	Land only	Freehold	Y				0	0	Environment & Economy	Highways Land
3121/01	5148	Caythorpe,West Side Of High Street,Caythorpe,Grantham,	0	0	Land only	Freehold	Y				0	0	Environment & Economy	Highways Land
3121/02	5149	Caythorpe,East Side Of High Street,Caythorpe,Grantham,	0	0	Land only	Freehold	Y				0	0	Environment & Economy	Highways Land
3122	4393	Potterhanworth,Corner Of Station Road/Moor Lane,Potterhanworth,Lincoln,	0	0	Land only	Freehold	Y				0	0	Environment & Economy	Highways Land
3124	2669	Grantham,Part of A1,Foston,Grantham,	0	0	Land only	Freehold	Y				0	0	Environment & Economy	Highways Land
3125/01	2752	Great Gonerby,Grantham Road,Great Gonerby,Grantham,	0	0	Land only	Freehold	Y				0	0	Environment & Economy	Highways Land
3125/02	2751	Great Gonerby,High Street,Great Gonerby,Grantham,	0	0	Land only	Freehold	Y				0	0	Environment & Economy	Highways Land
3125/03		Great Gonerby,Kelham Road,Grantham,	0	0	Land only	Freehold	Y				0	0	Environment & Economy	Highways Land
3126/01	5123	Blankney,Dales Head Bank,Blankney,Lincoln,	0	0	Land only	Freehold	Y				0	0	Environment & Economy	Highways Land
3126/02	5124	Martin,New Road On Dales Head Bank,Martin,Lincoln,	0	0	Land only	Freehold	Y				0	0	Environment & Economy	Highways Land
3127	2810	Great Ponton,A1 South Of Archers Way,Great Ponton,Grantham,	0	0	Land only	Freehold	Y				0	0	Environment & Economy	Highways Land
3128	3311	Toft With Lound And Manthorpe,Manthorpe Road North Side,Toft With Lound And Manthorpe,Bourne,	0	0	Land only	Freehold	Y				0	0	Environment & Economy	Highways Land
3129/01	3434	Aslackby,Tf06012996,Aslackby,Sleaford,	0	0	Land only	Freehold	Y				0	0	Environment & Economy	Highways Land
3129/02	3435	Aslackby,Tf06153001,Aslackby,Sleaford,	0	0	Land only	Freehold	Y				0	0	Environment & Economy	Highways Land
3129/03	3436	Aslackby,Tf06193001,Aslackby,Sleaford,	0	0	Land only	Freehold	Y				0	0	Environment & Economy	Highways Land
3130/01	2770	Barkston,North Of Station Road,Barkston,Grantham,	0	0	Land only	Freehold	Y				0	0	Environment & Economy	Highways Land
3130/02	2771	Barkston,South Of Station Road,Barkston,Grantham,	0	0	Land only	Freehold	Y				0	0	Environment & Economy	Highways Land
3131/01	3098	Bourne,B1176 Stamford Road,Careby,Bourne,	0	0	Land only	Freehold	Y				0	0	Environment & Economy	Highways Land
3131/02	3099	Bourne,B1176 Stamford Road,Careby,Bourne,	0	0	Land only	Freehold	Y				0	0	Environment & Economy	Highways Land
3132	3179	Bourne,East of A15,Rippingale,Bourne,	0	0	Land only	Freehold	Y				0	0	Environment & Economy	Highways Land
3133	2731	Harmston,Ermine Street,Harmston,Lincoln,	0	0	Land only	Freehold	Y				0	0	Environment & Economy	Highways Land
3134/01	3666	Walcot,A15/Walcot Road,Walcot Near Folkingham,Sleaford,	0	0	Land only	Freehold	Y				0	0	Environment & Economy	Highways Land
3134/02	3667	Walcot,Walcot Road,Walcot Near Folkingham,Sleaford,	0	0	Land only	Freehold	Y				0	0	Environment & Economy	Highways Land
3134/03	3664	Walcot,Walcot Road,Walcot Near Folkingham,Sleaford,	0	0	Land only	Freehold	Y				0	0	Environment & Economy	Highways Land
3135/01	2893	Burton Coggles,Corby Road/B1176 Junction,Burton Coggles,Grantham,	0	0	Land only	Freehold	Y				0	0	Environment & Economy	Highways Land
3135/02	2894	Burton Coggles,Church Lane/B1176 Junction,Burton Coggles,Grantham,	0	0	Land only	Freehold	Y				0	0	Environment & Economy	Highways Land
3135/03	2895	Burton Coggles,B1176 East,Burton Coggles,Grantham,	0	0	Land only	Freehold	Y				0	0	Environment & Economy	Highways Land
3135/04	2896	Burton Coggles,B1176 West,Burton Coggles,Grantham,	0	0	Land only	Freehold	Y				0	0	Environment & Economy	Highways Land
3135/05	2897	Bitchfield,B1176 West,Bitchfield,Grantham,	0	0	Land only	Freehold	Y				0	0	Environment & Economy	Highways Land
3135/06	2898	Bitchfield,B1176,Bitchfield,Grantham,	0	0	Land only	Freehold	Y				0	0	Environment & Economy	Highways Land
3135/07	2899	Bitchfield,B1176 West Near Ingoldsby Road,Bitchfield,Grantham,	0	0	Land only	Freehold	Y				0	0	Environment & Economy	Highways Land
3135/08	2900	Bitchfield,Corby Road/Ingoldsby Road Junction,Bitchfield,Grantham,	0	0	Land only	Freehold	Y				0	0	Environment & Economy	Highways Land
3135/09	2901	Bitchfield,Corby Road West,Bitchfield,Grantham,	0	0	Land only	Freehold	Y				0	0	Environment & Economy	Highways Land
3135/10	2902	Bitchfield,B1176 South Of Old School,Bitchfield,Grantham,	0	0	Land only	Freehold	Y				0	0	Environment & Economy	Highways Land
3135/11	2954	Dembleby,Road To Aunsey,Dembleby,Grantham,	0	0	Land only	Freehold	Y				0	0	Environment & Economy	Highways Land
3137	4669	Threekingham,Saltersway,Threekingham,Sleaford,	0	0	Land only	Freehold	Y				0	0	Environment & Economy	Highways Land
3138/01	4858	South Kyme,B1395 Clay Bank East Side,South Kyme,Lincoln,	0	0	Land only	Freehold	Y				0	0	Environment & Economy	Highways Land
3138/02	4859	South Kyme,B1395 Clay Bank West Side,South Kyme,Lincoln,	0	0	Land only	Freehold	Y				0	0	Environment & Economy	Highways Land
3138/03	4245	Carlton Scroop,A607 Main Street SE Side,Carlton Scroop,Grantham,	0	0	Land only	Freehold	Y				0	0	Environment & Economy	Highways Land
3139/02	4246	Carlton Scroop,A607 Main Street NE Side,Carlton Scroop,Grantham,	0	0	Land only	Freehold	Y				0	0	Environment & Economy	Highways Land
3140	3652	Folkingham,A15 Bourne Road (Tf075330),Folkingham,Sleaford,	0	0	Land only	Freehold	Y				0	0	Environment & Economy	Highways Land
3141/01	4958	Helpringham,Hale Road,Helpringham,Sleaford,	0	0	Land only	Freehold	Y				0	0	Environment & Economy	Highways Land
3141/02	4959	Helpringham,Hale Road,Helpringham,Sleaford,	0	0	Land only	Freehold	Y				0	0	Environment & Economy	Highways Land
3142	2746	South Witham,Broadgate Road,South Witham,Grantham,	0	0	Land only	Freehold	Y				0	0	Environment & Economy	Highways Land
3144/01	2633	Hough On The Hill,Marston to Brant Broughton Road,Hough On The Hill,Grantham,	0	0	Land only	Freehold	Y				0	0	Environment & Economy	Highways Land
3144/02	2608	Hougham,Hougham to Brandon Road,Hougham,Grantham,	0	0	Land only	Freehold	Y				0	0	Environment & Economy	Highways Land
3144/03	2609	Hougham,North Bridge Road,Hougham,Grantham,	0	0	Land only	Freehold	Y				0	0	Environment & Economy	Highways Land
3144/04	2610	Hough On The Hill,Marston to Brandon Road,Hough On The Hill,Grantham,	0	0	Land only	Freehold	Y				0	0	Environment & Economy	Highways Land
3144/05	2612	Hough On The Hill,Marston to Brandon Road,Hough On The Hill,Grantham,	0	0	Land only	Freehold	Y				0	0	Environment & Economy	Highways Land
3145	2776	Wyville Cum Hungerton,Saltby To Wyville Road,Wyville Cum Hungerton,Grantham,	0	0	Land only	Freehold	Y				0	0	Environment & Economy	Highways Land
3146/01	4342	Thorpe On The Hill,Haddington Lane (Sk91076413),Thorpe On The Hill,Lincoln,	0	0	Land only	Freehold	Y				0	0	Environment & Economy	Highways Land
3146/02	4343	Thorpe On The Hill,Haddington Lane (Sk91106405),Thorpe On The Hill,Lincoln,	0	0	Land only	Freehold	Y				0	0	Environment & Economy	Highways Land
3146/03	4344	Thorpe On The Hill,Haddington Lane (Sk90926417),Thorpe On The Hill,Lincoln,	0	0	Land only	Freehold	Y				0	0	Environment & Economy	Highways Land
3147	2593	Marston,Toll Bar Road,Marston,Grantham,	0	0	Land only	Freehold	Y				0	0	Environment & Economy	Highways Land
3148/01	2808	Great Ponton,A1 Dalrygate/Archers Way,Great Ponton,Grantham,	0	0	Land only	Freehold	Y				0	0	Environment & Economy	Highways Land
3148/02	2809	Great Ponton,A1 Heath Lane,Great Ponton,Grantham,	0	0	Land only	Freehold	Y				0	0	Environment & Economy	Highways Land
3148/03	2807	Great Ponton,A1 North Of Dalrygate,Great Ponton,Grantham,	0	0	Land only	Freehold	Y				0	0	Environment & Economy	Highways Land
3149/01	3656	Folkingham,Billingborough Road,Folkingham,Sleaford,	0	0	Land only	Freehold	Y				0	0	Environment & Economy	Highways Land
3149/02	3655	Folkingham,Billingborough Road,Folkingham,Sleaford,	0	0	Land only	Freehold	Y				0	0	Environment & Economy	Highways Land
3150/01	3552	Heckington,A17 (T),Heckington,Sleaford,	0	0	Land only	Freehold	Y				0	0	Environment & Economy	Highways Land
3150/02	3554	Heckington,A17 (T),Heckington,Sleaford,	0	0	Land only	Freehold	Y				0	0	Environment & Economy	Highways Land
3150/03	3553	Heckington,A17 (T),Heckington,Sleaford,	0	0	Land only	Freehold	Y				0	0	Environment & Economy	Highways Land
3151/01	5136	Wellingore,A607 Wellingore Bypass,Wellingore,Lincoln,	0	0	Land only	Freehold	Y				0	0	Environment & Economy	Highways Land
3151/02	5138	Wellingore,A607 Cliff Road NW Side,Wellingore,Lincoln,	0	0	Land only	Freehold	Y				0	0	Environment & Economy	Highways Land
3152/01	4935	Walcott,The Drift South Side,Walcott,Lincoln,	0	0	Land only	Freehold	Y				0	0	Environment & Economy	Highways Land
3152/02	3183	Walcott,High Street/Pinfold Lane Junction,Walcott,Lincoln,	0	0	Land only	Freehold	Y				0	0	Environment & Economy	Highways Land
3153/01	3299	Thurby,A15 South Road/A15 Bourne Road/A151 Junction,Thurby,Bourne,	0	0	Land only	Freehold	Y				0	0	Environment & Economy	Highways Land
3153/02	3300	Bourne,A15 South Road/A15 Bourne Road/A151 Junction,Bourne,	0	0	Land only	Freehold	Y				0	0	Environment & Economy	Highways Land
3155	4978	Wilsford,Main Street,Wilsford,Grantham,	0	0	Land only	Freehold	Y				0	0	Environment & Economy	Highways Land
3156	3417	Leasingham,Lincoln Road,Leasingham,Sleaford,	0	0	Land only	Freehold	Y				0	0	Environment & Economy	Highways Land
316	7086	Skegness,St Huberts Drive,Skegness,	0	0	Land only	Freehold	Y				0	0	Environment & Economy	Highways Land
3160	6678	Gainsborough,NE Middlefield Lane/Foxby Lane Junction,Gainsborough,	0	0	Land only	Freehold	Y				0	0	Environment & Economy	Highways Land
3167	4881	North Kyme,Main Street West Side,North Kyme,Lincoln,	0	0	Land only	Freehold	Y				0	0	Environment & Economy	Highways Land
3168/01	3312	Thurby,Northorpe Lane South-West Side,Thurby,Bourne,	0	0	Land only	Freehold	Y				0	0	Environment & Economy	Highways Land
3168/02	3313	Thurby,Northorpe Lane North-East Side,Thurby,Bourne,	0	0	Land only	Freehold	Y				0	0	Environment & Economy	Highways Land
3169	3067	Sedgebrook,Station Road,Sedgebrook,Grantham,	0	0	Land only	Freehold	Y				0	0	Environment & Economy	Highways Land

3170	3281	Kirkby La Thorpe,A17 East Of Village (Tf100455),Kirkby La Thorpe,Sleaford,	0	0	Land only	Freehold	Y				0	0	Environment & Economy	Highways Land	
3171	3421	Aslackby,A15,Aslackby,Sleaford,	0	0	Land only	Freehold	Y				0	0	Environment & Economy	Highways Land	
3172	4386	Branston,B1190/B1202 Junction,Branston,Lincoln,	0	0	Land only	Freehold	Y				0	0	Environment & Economy	Highways Land	
3173/01	3496	Metheringham,Boothby Graffoe Road (B1202),Metheringham,Lincoln,	0	0	Land only	Freehold	Y				0	0	Environment & Economy	Highways Land	
3173/02		Metheringham,Heath Lane/A15 Junction,Metheringham,Lincoln,	65	0	Land only	Freehold	Y			501271	360232	0	0	Environment & Economy	Highways Land
3174	4371	Mere,B1178 Waddington to Potterhanworth Road,Mere,Lincoln,	0	0	Land only	Freehold	Y				0	0	Environment & Economy	Highways Land	
3175	4781	Swarby,Se Side Aunsby Road,Swarby,Sleaford,	0	0	Land only	Freehold	Y				0	0	Environment & Economy	Highways Land	
3176	5309	Surfleet,Seas End Road/Reservoir Road SE Junction,Surfleet,Spalding,	0	0	Land only	Freehold	Y				0	0	Environment & Economy	Highways Land	
3177/01		Cranwell,B1429 Cranwell Avenue,Cranwell,Sleaford,	1835	0	Land only	Freehold	Y			501893	349823	0	0	Environment & Economy	Highways Land
3179	4786	Anwick,A153 Anwick Fen North Side,Anwick,Sleaford,	0	0	Land only	Freehold	Y				0	0	Environment & Economy	Highways Land	
3181/01	4656	Coningsby,Dogdyke Road Fronting 30 & 32,Coningsby,Lincoln,	0	0	Land only	Freehold	Y				0	0	Environment & Economy	Highways Land	
3181/02	4658	Coningsby,Dogdyke Road Fronting 18-20,Coningsby,Lincoln,	0	0	Land only	Freehold	Y				0	0	Environment & Economy	Highways Land	
3181/03	4655	Coningsby,Dogdyke Road Fronting 46-54,Coningsby,Lincoln,	0	0	Land only	Freehold	Y				0	0	Environment & Economy	Highways Land	
3181/04	4657	Coningsby,Dogdyke Road Fronting 35-47,Coningsby,Lincoln,	0	0	Land only	Freehold	Y				0	0	Environment & Economy	Highways Land	
3181/05	4659	Coningsby,Dogdyke Road Fronting 14,Coningsby,Lincoln,	0	0	Land only	Freehold	Y				0	0	Environment & Economy	Highways Land	
3184	3266	Bourne,Cherry Holt Road,Bourne,	0	0	Land only	Freehold	Y				0	0	Environment & Economy	Highways Land	
3187	3555	Great Hale,B1394 North East Side,Great Hale,Sleaford,	0	0	Land only	Freehold	Y				0	0	Environment & Economy	Highways Land	
3188	4873	Silk Willoughby,South East Side A15,Silk Willoughby,Sleaford,	0	0	Land only	Freehold	Y				0	0	Environment & Economy	Highways Land	
3189	3245	Scredington,North Of Church Lane,Scredington,Sleaford,	0	0	Land only	Freehold	Y				0	0	Environment & Economy	Highways Land	
3190	4764	Pointon,Fen Road South Side,Pointon,Sleaford,	0	0	Land only	Freehold	Y				0	0	Environment & Economy	Highways Land	
3191	4429	Stainfield,Elsthorpe Lane,Stainfield,Bourne,	0	0	Land only	Freehold	Y				0	0	Environment & Economy	Highways Land	
3192/01	3425	Aslackby,Tf07713029,Aslackby,Sleaford,	0	0	Land only	Freehold	Y				0	0	Environment & Economy	Highways Land	
3192/02	3426	Aslackby,Tf07133018,Aslackby,Sleaford,	0	0	Land only	Freehold	Y				0	0	Environment & Economy	Highways Land	
3194	4960	Martin,Witham Bank West Side,Martin,Lincoln,	0	0	Land only	Freehold	Y				0	0	Environment & Economy	Highways Land	
3195	2736	Ingoldsby,Main Street,Ingoldsby,Grantham,	0	0	Land only	Freehold	Y				0	0	Environment & Economy	Highways Land	
3196	3736	Anwick,A153,Anwick,Sleaford,	0	0	Land only	Freehold	Y				0	0	Environment & Economy	Highways Land	
3197	3276	Ruskington,A153 Haverholme Park Junction,Ruskington,Sleaford,	0	0	Land only	Freehold	Y				0	0	Environment & Economy	Highways Land	
3198	3243	Scredington,Main Street South Side,Scredington,Sleaford,	0	0	Land only	Freehold	Y				0	0	Environment & Economy	Highways Land	
32		Bassingham/Carlton le Moorland,Carlton Road,Bassingham,Lincoln,	0	0	Land only	Freehold	Y				0	0	Environment & Economy	Highways Land	
3201	2832	Corby Glen,Unknown Site,Corby Glen,Grantham,	0	0	Land only	Freehold	Y				0	0	Environment & Economy	Highways Land	
3202/01	3626	Roxholme,North Side Of Road. A15 To Ruskington,Roxholme,Sleaford,	0	0	Land only	Freehold	Y				0	0	Environment & Economy	Highways Land	
3202/02	3627	Brauncewell,A15 (Tf038516),Brauncewell,Sleaford,	0	0	Land only	Freehold	Y				0	0	Environment & Economy	Highways Land	
3202/03	3625	Roxholme,South Side Of Road To Ruskington,Roxholme,Sleaford,	0	0	Land only	Freehold	Y				0	0	Environment & Economy	Highways Land	
3203/01	4624	Leasingham,Moor Lane/Washdyke Lane Junction,Leasingham,Sleaford,	0	0	Land only	Freehold	Y				0	0	Environment & Economy	Highways Land	
3203/02	3415	Leasingham,Moor Lane,Leasingham,Sleaford,	0	0	Land only	Freehold	Y				0	0	Environment & Economy	Highways Land	
3204/01	3804	Brant Broughton,Lincoln Road,Brant Broughton,Lincoln,	0	0	Land only	Freehold	Y				0	0	Environment & Economy	Highways Land	
3204/02	3805	Brant Broughton,Lincoln Road,Brant Broughton,Lincoln,	0	0	Land only	Freehold	Y				0	0	Environment & Economy	Highways Land	
3204/03	3806	Brant Broughton,Lincoln Road,Brant Broughton,Lincoln,	0	0	Land only	Freehold	Y				0	0	Environment & Economy	Highways Land	
3205	2794	Colsterworth,Water Lane,Colsterworth,Grantham,	0	0	Land only	Freehold	Y				0	0	Environment & Economy	Highways Land	
3206	2833	Swinstead,B1176 High Street,Swinstead,Corby Glen,	0	0	Land only	Freehold	Y				0	0	Environment & Economy	Highways Land	
3207	5767	Lincoln,Tritton Road,Lincoln,	0	0	Land only	Freehold	Y				0	0	Environment & Economy	Highways Land	
3208	3391	Bourne,North Street,Bourne,	0	0	Land only	Freehold	Y				0	0	Environment & Economy	Highways Land	
3209	3842	Deeping St James,Stowgate Crossroads,Deeping St James,Peterborough,	0	0	Land only	Freehold	Y				0	0	Environment & Economy	Highways Land	
3219	4947	Fulbeck,North Side Brant Road,Fulbeck,Grantham,	0	0	Land only	Freehold	Y				0	0	Environment & Economy	Highways Land	
3250	2740	Osgodby,West Of Road To Irnham,Osgodby,Market Rasen,	0	0	Land only	Freehold	Y				0	0	Environment & Economy	Highways Land	
3252	3630	Roxholme,Roxholme Road,Roxholme,Sleaford,	0	0	Land only	Freehold	Y				0	0	Environment & Economy	Highways Land	
3253	3228	Deeping St James,Weland Bank Corner,Deeping St James,Peterborough,	0	0	Land only	Freehold	Y				0	0	Environment & Economy	Highways Land	
3254	4448	Washingborough,Pitts Road,Washingborough,Lincoln,	0	0	Land only	Freehold	Y				0	0	Environment & Economy	Highways Land	
3256/01	2722	Long Bennington,A1,Long Bennington,Newark,	0	0	Land only	Freehold	Y				0	0	Environment & Economy	Highways Land	
3256/02	2723	Long Bennington,A1 South,Long Bennington,Newark,	0	0	Land only	Freehold	Y				0	0	Environment & Economy	Highways Land	
326	7076	Skegness,Marion Way,Skegness,	0	0	Land only	Freehold	Y				0	0	Environment & Economy	Highways Land	
3265	5505	Long Sutton,Roman Bank/London Road Junction NE,Long Sutton,Spalding,	0	0	Land only	Freehold	Y				0	0	Environment & Economy	Highways Land	
3266	6908	Mablethorpe,The Strand,Mablethorpe,	0	0	Land only	Freehold	Y				0	0	Environment & Economy	Highways Land	
3269/01	4538	North Hykeham,Newark Road/Moor Lane Junction,North Hykeham,Lincoln,	0	0	Land only	Freehold	Y				0	0	Environment & Economy	Highways Land	
3269/02	4539	North Hykeham,Moor Lane,North Hykeham,Lincoln,	0	0	Land only	Freehold	Y				0	0	Environment & Economy	Highways Land	
3269/03	4540	North Hykeham,Moor Lane,North Hykeham,Lincoln,	0	0	Land only	Freehold	Y				0	0	Environment & Economy	Highways Land	
3271	2774	Skillington,Buckminster Road,Skillington,Grantham,	0	0	Land only	Freehold	Y				0	0	Environment & Economy	Highways Land	
3276/01	3997	Scothern,A46/Heath Lane Junction NE Corner,Scothern,Lincoln,	0	0	Land only	Freehold	Y				0	0	Environment & Economy	Highways Land	
3276/02	3996	Scothern,A46/Heath Lane Junction SE Corner,Scothern,Lincoln,	0	0	Land only	Freehold	Y				0	0	Environment & Economy	Highways Land	
3276/03	3998	Dunholme,A46 Dunholme Holt,Dunholme,Lincoln,	0	0	Land only	Freehold	Y				0	0	Environment & Economy	Highways Land	
3277/01	6480	Boston,Broadfield Street NW Side,Boston,	0	0	Land only	Freehold	Y				0	0	Environment & Economy	Highways Land	
3277/02	6481	Boston,Broadfield Street SE Side,Boston,	0	0	Land only	Freehold	Y				0	0	Environment & Economy	Highways Land	
3277/03	6723	Boston,Broadfield Street N Side/Duke Street Junction,Boston,	0	0	Land only	Freehold	Y				0	0	Environment & Economy	Highways Land	
3277/04	7244	Boston,Broadfield Street,Boston,	0	0	Land only	Freehold	Y				0	0	Environment & Economy	Highways Land	
3278/01	4268	Nettleham,Nettleham Road to Wragby Road,Nettleham,Lincoln,	0	0	Land only	Freehold	Y				0	0	Environment & Economy	Highways Land	
3278/02	4267	Nettleham,A46 Lincoln Bypass Extension,Nettleham,Lincoln,	16703	0	Land only	Freehold	Y				0	0	Environment & Economy	Highways Land	
3278/03	4266	Lincoln,A46 Lincoln Bypass Extension,Lincoln,	5880	0	Land only	Freehold	Y				0	0	Environment & Economy	Highways Land	
3278/04	4269	Greetwell,Wragby Road East Side,Greetwell,Lincoln,	0	0	Land only	Freehold	Y				0	0	Environment & Economy	Highways Land	
3279	2679	Dry Doddington,Westborough Road,Dry Doddington,Grantham,	0	0	Land only	Freehold	Y				0	0	Environment & Economy	Highways Land	
3280/01	4602	Dogdyke,Witham Drive/Chapel Hill,Dogdyke,Tattershall,	0	0	Land only	Freehold	Y				0	0	Environment & Economy	Highways Land	
3280/02	4601	Dogdyke,Witham Drive/Chapel Hill,Dogdyke,Tattershall,	0	0	Land only	Freehold	Y				0	0	Environment & Economy	Highways Land	
3281	2952	Bourne,Manning Road,Bourne,	0	0	Land only	Freehold	Y				0	0	Environment & Economy	Highways Land	
3282/01	3031	Grantham,Union Street,Grantham,	0	0	Land only	Freehold	Y				0	0	Environment & Economy	Highways Land	
3282/02	3030	Grantham,Union Street/North Street Junction,Grantham,	0	0	Land only	Freehold	Y				0	0	Environment & Economy	Highways Land	
3285	2594	Marston,Pinfold Lane,Marston,Grantham,	0	0	Land only	Freehold	Y				0	0	Environment & Economy	Highways Land	
3286	2681	Stamford,Junction Bath Row/castle Dyke,Stamford,	0	0	Land only	Freehold	Y				0	0	Environment & Economy	Highways Land	
3287	3236	Nocton,Main Road,Nocton,Lincoln,	0	0	Land only	Freehold	Y				0	0	Environment & Economy	Highways Land	
3288/01	3930	Mablethorpe,Mile Lane W Side (tf49778215),Trusthorpe,Mablethorpe,	0	0	Land only	Freehold	Y				0	0	Environment & Economy	Highways Land	
3288/02	3931	Mablethorpe,Mile Lane W Side (tf49668256),Trusthorpe,Mablethorpe,	0	0	Land only	Freehold	Y				0	0	Environment & Economy	Highways Land	
3288/03	3199	Mablethorpe,Mile Lane E Side (tf49688254),Trusthorpe,Mablethorpe,	0	0	Land only	Freehold	Y				0	0	Environment & Economy	Highways Land	
3288/04	3457	Mablethorpe,Mile Lane NE Side (tf49808209),Trusthorpe,Mablethorpe,	0	0	Land only	Freehold	Y				0	0	Environment & Economy	Highways Land	

3288/05	3932	Mablethorpe,Mile Lane W Side (t49658274),Trusthorpe,Mablethorpe,	0	0	Land only	Freehold	Y					0	0	Environment & Economy	Highways Land
3289	3295	Thurlby,Main Street East Side,Thurlby,Bourne,	0	0	Land only	Freehold	Y					0	0	Environment & Economy	Highways Land
3290	3210	Newton On Trent,A1133,Newton On Trent,Lincoln,	0	0	Land only	Freehold	Y					0	0	Environment & Economy	Highways Land
3298	5368	Gedney,Gedney Marsh Seabank/Foreshore,Gedney,Spalding,	0	0	Land only	Freehold	Y					0	0	Environment & Economy	Highways Land
3303	3794	Sturton By Stow,High Street South West Side,Sturton By Stow,Lincoln,	0	0	Land only	Freehold	Y					0	0	Environment & Economy	Highways Land
3304	4323	North Scarle,High Street,North Scarle,Lincoln,	0	0	Land only	Freehold	Y					0	0	Environment & Economy	Highways Land
3329/01	6905	Mablethorpe,W Side Golf Road/Alford Road Junction,Mablethorpe,	0	0	Land only	Freehold	Y					0	0	Environment & Economy	Highways Land
3329/02	6907	Mablethorpe,Golf Road,Mablethorpe,	0	0	Land only	Freehold	Y					0	0	Environment & Economy	Highways Land
3329/03	5006	Mablethorpe,Golf Road,Mablethorpe,	0	0	Land only	Freehold	Y					0	0	Environment & Economy	Highways Land
3329/04	6233	Mablethorpe,Golf Road,Mablethorpe,	0	0	Land only	Freehold	Y					0	0	Environment & Economy	Highways Land
3329/05	6906	Mablethorpe,South Side Golf Road,Mablethorpe,	0	0	Land only	Freehold	Y					0	0	Environment & Economy	Highways Land
3331/01	5100	Timberland,Thorpe Tilney Drive (Decoy Bridge),Timberland,Lincoln,	0	0	Land only	Freehold	Y					0	0	Environment & Economy	Highways Land
3331/02	5184	Timberland,Thorpe Tilney Drive (Tf175590),Timberland,Lincoln,	0	0	Land only	Freehold	Y					0	0	Environment & Economy	Highways Land
3334	5191	Lincoln,St Marks Street/Brayford Wharf East Junction,Lincoln,	59	0	Land only	Freehold	Y					0	0	Environment & Economy	Highways Land
3339/01	6473	Boston,Wyberton West Road NW (t31924292),Boston,	0	0	Land only	Freehold	Y					0	0	Environment & Economy	Highways Land
3339/02	6474	Boston,Wyberton West Road NW (t31444294),Boston,	0	0	Land only	Freehold	Y					0	0	Environment & Economy	Highways Land
3339/03	6475	Boston,Wyberton West Road NW (t31964296),Boston,	0	0	Land only	Freehold	Y					0	0	Environment & Economy	Highways Land
3346	3706	Fenton,Malkin Road South Side,Fenton,Lincoln,	0	0	Land only	Freehold	Y					0	0	Environment & Economy	Highways Land
3349/01	5927	Wrangle,A52 Nth Opp. Camms Lane Junction,Wrangle Lowgate,Boston,	0	0	Land only	Freehold	Y					0	0	Environment & Economy	Highways Land
3349/02	5926	Wrangle,A52 SW to West of Camms Lane,Wrangle Lowgate,Boston,	0	0	Land only	Freehold	Y					0	0	Environment & Economy	Highways Land
3349/03	5943	Wrangle,A52 North Fronting The Chestnuts,Wrangle Lowgate,Boston,	0	0	Land only	Freehold	Y					0	0	Environment & Economy	Highways Land
3352	2938	Faldingworth,High Street,Faldingworth,Market Rasen,	0	0	Land only	Freehold	Y					0	0	Environment & Economy	Highways Land
3353	2615	Alvingham,Yarburgh Road,Alvingham,Louth,	0	0	Land only	Freehold	Y					0	0	Environment & Economy	Highways Land
3358	2829	Boothby Pagnell,Ponton Road,Boothby Pagnell,Grantham,	0	0	Land only	Freehold	Y					0	0	Environment & Economy	Highways Land
3361/01	3883	Bracebridge Heath,Coningsby Crescent,Bracebridge Heath,Lincoln,	50	0	Land only	Freehold	Y					0	0	Environment & Economy	Highways Land
3361/02	3882	Bracebridge Heath,Coningsby Crescent,Bracebridge Heath,Lincoln,	18	0	Land only	Freehold	Y					0	0	Environment & Economy	Highways Land
3364/01	3161	Halham,A153 Main Road,Halham,Horncastle,	0	0	Land only	Freehold	Y					0	0	Environment & Economy	Highways Land
3364/02	3305	Halham,A153 Realignment,Halham,Horncastle,	0	0	Land only	Freehold	Y					0	0	Environment & Economy	Highways Land
3364/03	3306	Halham,A153 West,Halham,Horncastle,	0	0	Land only	Freehold	Y					0	0	Environment & Economy	Highways Land
3364/04	3314	Halham,A153 East,Halham,Horncastle,	0	0	Land only	Freehold	Y					0	0	Environment & Economy	Highways Land
3365	6472	Boston,Chain Bridge Road South Side,Boston,	0	0	Land only	Freehold	Y					0	0	Environment & Economy	Highways Land
3366	5610	Holbeach,Little Commom Lane West Side,Holbeach Clough,Holbeach,	0	0	Land only	Freehold	Y					0	0	Environment & Economy	Highways Land
3367	3891	Nettleham,Church Lane/Vicarage Lane Junction,Nettleham,Lincoln,	0	0	Land only	Freehold	Y					0	0	Environment & Economy	Highways Land
3375	3319	South Kelsey,B1205 Moortown Crossroads,South Kelsey,Market Rasen,	0	0	Land only	Freehold	Y					0	0	Environment & Economy	Highways Land
3391	3020	Grantham,North Street/Broad Street Junction,Grantham,	0	0	Land only	Freehold	Y					0	0	Environment & Economy	Highways Land
3388	4358	Canwick,Grange Lane,Canwick,Lincoln,	0	0	Land only	Freehold	Y					0	0	Environment & Economy	Highways Land
3389	6183	Wyberton,Low Road SE Side (Tf32574088),Wyberton,Boston,	0	0	Land only	Freehold	Y					0	0	Environment & Economy	Highways Land
3390	4902	Norton Disney,Newark Road,Norton Disney,Lincoln,	0	0	Land only	Freehold	Y					0	0	Environment & Economy	Highways Land
3390/01	3321	Bardney,B1190 Station Road,Bardney,Lincoln,	0	0	Land only	Freehold	Y					0	0	Environment & Economy	Highways Land
3390/02	3323	Bardney,B1190 Station Road,Bardney,Lincoln,	0	0	Land only	Freehold	Y					0	0	Environment & Economy	Highways Land
3390/Q1	5286	Lutton,Marriot's Gate,Lutton,Spalding,	0	0	Land only	Freehold	Y					0	0	Environment & Economy	Highways Land
3390/02	5287	Lutton,Marriot's Gate,Lutton,Spalding,	0	0	Land only	Freehold	Y					0	0	Environment & Economy	Highways Land
3390/03	5288	Lutton,Marriot's Gate,Lutton,Spalding,	0	0	Land only	Freehold	Y					0	0	Environment & Economy	Highways Land
3390/04	3007	Louth,Church Street,Louth,	0	0	Land only	Freehold	Y					0	0	Environment & Economy	Highways Land
3392/02	2580	Louth,Church Street,Louth,	0	0	Land only	Freehold	Y					0	0	Environment & Economy	Highways Land
3392/03	3008	Louth,Eastgate,Louth,	0	0	Land only	Freehold	Y					0	0	Environment & Economy	Highways Land
3392/04	3929	Louth,Church Street,Louth,	0	0	Land only	Freehold	Y					0	0	Environment & Economy	Highways Land
3397/01	3114	Freiston,Clampgate Road,Freiston,Boston,	0	0	Land only	Freehold	Y					0	0	Environment & Economy	Highways Land
3397/02	6651	Freiston,Clampgate Road,Freiston,Boston,	0	0	Land only	Freehold	Y					0	0	Environment & Economy	Highways Land
3400	3327	Little Hale,Chapel Lane/Fen Road,Little Hale,Steaforf,	0	0	Land only	Freehold	Y					0	0	Environment & Economy	Highways Land
3402/01	3200	Heighington,Station Road (Footpath/Cycleway),Heighington,Lincoln,	0	0	Land only	Freehold	Y					0	0	Environment & Economy	Highways Land
3402/02	7464	Heighington,Station Road East,Heighington,Lincoln,	0	0	Land only	Freehold	Y					0	0	Environment & Economy	Highways Land
3407/01	4584	Billingham,A153 SE Corner/C57 Junction,Billingham,Lincoln,	0	0	Land only	Freehold	Y					0	0	Environment & Economy	Highways Land
3407/02	5193	Billingham,A153/Twenty Foot Bank Junction,Billingham,Lincoln,	0	0	Land only	Freehold	Y					0	0	Environment & Economy	Highways Land
3410	3297	Grantham,Wharf Road North Side,Grantham,	0	0	Land only	Freehold	Y					0	0	Environment & Economy	Highways Land
3427/01	3961	Threackingham,Mareham Lane East Side,Threackingham,Steaforf,	0	0	Land only	Freehold	Y					0	0	Environment & Economy	Highways Land
3427/02	3949	Osbourby,Mareham Lane West Side,Osbourby,Steaforf,	0	0	Land only	Freehold	Y					0	0	Environment & Economy	Highways Land
343	2822	Tydd St Mary,Main Road/Station Road NE Junction,Tydd St Mary,Wisbech,	0	0	Land only	Freehold	Y					0	0	Environment & Economy	Highways Land
3433/01	4195	Osgodby,A46 (Usselby),Osgodby,Market Rasen,	0	0	Land only	Freehold	Y					0	0	Environment & Economy	Highways Land
3433/02	4314	Osgodby,A46 (Usselby),Osgodby,Market Rasen,	0	0	Land only	Freehold	Y					0	0	Environment & Economy	Highways Land
3445	3907	North Somecotes,Cemetery Road,North Somecotes,Louth,	0	0	Land only	Freehold	Y					0	0	Environment & Economy	Highways Land
3448	3946	Trusthorpe,North Road NE Side,Trusthorpe,Mablethorpe,	0	0	Land only	Freehold	Y					0	0	Environment & Economy	Highways Land
3450	3964	Boston,Blue Street/King Street Junction,Boston,	0	0	Land only	Freehold	Y					0	0	Environment & Economy	Highways Land
3451	3966	Saxby,Cliff Road,Saxby,Market Rasen,	0	0	Land only	Freehold	Y					0	0	Environment & Economy	Highways Land
3454/01	3973	Welbourn,Cliff Road NW (sk95775305),Welbourn,Lincoln,	0	0	Land only	Freehold	Y					0	0	Environment & Economy	Highways Land
3454/02	5181	Welbourn,Cliff Road NW (sk95865310),Welbourn,Lincoln,	0	0	Land only	Freehold	Y					0	0	Environment & Economy	Highways Land
3458/01	4002	Leasingham,A153 West Side,Leasingham,Steaforf,	0	0	Land only	Freehold	Y					0	0	Environment & Economy	Highways Land
3458/02	4225	Ruskington,West Side Of A153,Ruskington,Steaforf,	0	0	Land only	Freehold	Y					0	0	Environment & Economy	Highways Land
3463	4032	Grantham,Commercial Road/Brewery Road Junction,Grantham,	0	0	Land only	Freehold	Y					0	0	Environment & Economy	Highways Land
3470	4179	Coningsby,Fairfield & Castle Lane Junction,Coningsby,Lincoln,	0	0	Land only	Freehold	Y					0	0	Environment & Economy	Highways Land
3471/01	4910	Spalding,Albion Street,Spalding,	0	0	Land only	Freehold	Y					0	0	Environment & Economy	Highways Land
3471/02	4191	Spalding,East Side Albion Street,Spalding,	0	0	Land only	Freehold	Y					0	0	Environment & Economy	Highways Land
3472	4196	Swinderby,Collingham Road/High Street Junction,Swinderby,Lincoln,	0	0	Land only	Freehold	Y					0	0	Environment & Economy	Highways Land
3473	4199	Moulton,Hallgate & Hogsgate Junction,Moulton,Spalding,	0	0	Land only	Freehold	Y					0	0	Environment & Economy	Highways Land
3474	4208	Wyberton,Swineshead Road/West End Road South,Wyberton,Boston,	0	0	Land only	Freehold	Y					0	0	Environment & Economy	Highways Land
3475	4211	Spalding,North Side Herring Lane,Spalding,	0	0	Land only	Freehold	Y					0	0	Environment & Economy	Highways Land
3479/01	4379	Doddington,Thorpe Road,Doddington,Lincoln,	0	0	Land only	Freehold	Y					0	0	Environment & Economy	Highways Land
3479/02	4215	Doddington,Thorpe Road,Doddington,Lincoln,	0	0	Land only	Freehold	Y					0	0	Environment & Economy	Highways Land
3480	4216	Eagle,Eagle Barnsdale Road,Eagle,Lincoln,	0	0	Land only	Freehold	Y					0	0	Environment & Economy	Highways Land
3481	4217	Coningsby,Park Lane Fronting 79 & 81,Coningsby,Lincoln,	0	0	Land only	Freehold	Y					0	0	Environment & Economy	Highways Land
3482/01	4218	West Deeping,King Street,West Deeping,Peterborough,	0	0	Land only	Freehold	Y					0	0	Environment & Economy	Highways Land

3482/02	5040	West Deeping,King Street,West Deeping,Peterborough,	0	0	Land only	Freehold	Y				0	0	Environment & Economy	Highways Land	
3488/01	4223	Kirmond Le Mire,Bully Hill Top,Kirmond Le Mire,Market Rasen,	0	0	Land only	Freehold	Y				0	0	Environment & Economy	Highways Land	
3488/02	6713	Kirmond Le Mire,B1203 Bully Hill Top (tf17339203),Kirmond Le Mire,Market Rasen,	0	0	Land only	Freehold	Y				0	0	Environment & Economy	Highways Land	
349	3044	Spalding,Ne New Road/swan Street Junct,Spalding,	0	0	Land only	Freehold	Y				0	0	Environment & Economy	Highways Land	
3490/01	4322	Market Rasen,John Street,Market Rasen,	0	0	Land only	Freehold	Y				0	0	Environment & Economy	Highways Land	
3490/02	4694	Market Rasen,John Street,Market Rasen,	0	0	Land only	Freehold	Y				0	0	Environment & Economy	Highways Land	
3490/03	4506	Market Rasen,John Street/Chapel Street Junction,Market Rasen,	0	0	Land only	Freehold	Y				0	0	Environment & Economy	Highways Land	
3492	4365	Whaplode,Farrow Road,Whaplode,Spalding,	0	0	Land only	Freehold	Y				0	0	Environment & Economy	Highways Land	
3497/01	6928	Maltby Le Marsh,A1104 SE Side (Tf46338114),Maltby Le Marsh,Alford,	0	0	Land only	Freehold	Y				0	0	Environment & Economy	Highways Land	
3497/02	6929	Maltby Le Marsh,A1104 SE Side (Tf46298109),Maltby Le Marsh,Alford,	0	0	Land only	Freehold	Y				0	0	Environment & Economy	Highways Land	
3497/03	4270	Maltby Le Marsh,A1104 East Side (Tf46478125),Maltby Le Marsh,Alford,	0	0	Land only	Freehold	Y				0	0	Environment & Economy	Highways Land	
3497/04	6930	Maltby Le Marsh,A1104 SE Side (Tf46288105),Maltby Le Marsh,Alford,	0	0	Land only	Freehold	Y				0	0	Environment & Economy	Highways Land	
3501/01	5155	Sleaford,Sleaford Bypass (Holdingham),Sleaford,	0	0	Land only	Freehold	Y				0	0	Environment & Economy	Highways Land	
3501/02	6721	Sleaford,Western Bypass (f05274675),Sleaford,	0	0	Land only	Freehold	Y				0	0	Environment & Economy	Highways Land	
3501/03	6770	Sleaford,Western Bypass (f05104567),Sleaford,	0	0	Land only	Freehold	Y				0	0	Environment & Economy	Highways Land	
3501/04	6931	Sleaford,Sleaford Bypass (f05154600),Sleaford,	0	0	Land only	Freehold	Y				0	0	Environment & Economy	Highways Land	
3501/05	7152	Sleaford,Adj Walnutt Cott(f05674626),Holdingham,Sleaford,	0	0	Land only	Freehold	Y				0	0	Environment & Economy	Highways Land	
3501/06	7283	Sleaford,Sleaford Bypass Plots 9 & 12 (f04874417),Sleaford,	0	0	Land only	Freehold	Y				0	0	Environment & Economy	Highways Land	
3503/01	4527	Dunholme,A46 Ashing Lane,Dunholme,Lincoln,	13500	0	Land only	Freehold	Y				0	0	Environment & Economy	Highways Land	
3503/02	4528	Dunholme,A46 Ashing Lane - Market Rasen Road,Dunholme,Lincoln,	15050	0	Land only	Freehold	Y				0	0	Environment & Economy	Highways Land	
3503/03	4722	Dunholme,A46 (Tf0178 Tf0278),Dunholme,Lincoln,	20895	0	Land only	Freehold	Y				0	0	Environment & Economy	Highways Land	
3503/04	5967	Dunholme,A46 Crossroads SW Side,Dunholme,Lincoln,	5850	0	Land only	Freehold	Y				0	0	Environment & Economy	Highways Land	
3510/01		Lincoln,Canwick Road/South Park Junction,Canwick Road,Lincoln,	0	0	Land only	Freehold	Y				0	0	Environment & Economy	Highways Land	
3510/02		Lincoln,Canwick Road/South Park Avenue,Lincoln,	0	0	Land only	Freehold	Y				0	0	Environment & Economy	Highways Land	
3510/03		Lincoln,Canwick Road,Lincoln,	0	0	Land only	Freehold	Y				0	0	Environment & Economy	Highways Land	
3520/01	4409	Ashby De La Launde,Ne Corner A15/B1191 Junction,Ashby De La Launde,Sleaford,	0	0	Land only	Freehold	Y				0	0	Environment & Economy	Highways Land	
3520/02	4410	Ashby De La Launde,A15/Welbourn Heath Road Junction NW,Ashby De La Launde,Sleaford,	0	0	Land only	Freehold	Y				0	0	Environment & Economy	Highways Land	
3520/03	4411	Ashby De La Launde,Se Corner A15/B1191 Junction,Ashby De La Launde,Sleaford,	0	0	Land only	Freehold	Y				0	0	Environment & Economy	Highways Land	
3521	3521	Bennington,Benington Bridge,Benington,Boston,	0	0	Land only	Freehold	Y				0	0	Environment & Economy	Highways Land	
3522/01	4414	Ashby De La Launde,A15,Ashby De La Launde,Sleaford,	0	0	Land only	Freehold	Y				0	0	Environment & Economy	Highways Land	
3522/02	4415	Ashby De La Launde,A15,Ashby De La Launde,Sleaford,	0	0	Land only	Freehold	Y				0	0	Environment & Economy	Highways Land	
3523	3523	Freiston Highways Land (Storage Dump),Freiston Doors,Freiston,Boston,	0	0	Land only	Freehold	Y				0	0	Environment & Economy	Highways Land	
3523/01	5050	Tattershall,Tattershall Bridge East,Tattershall,Lincoln,	0	0	Land only	Freehold	Y				0	0	Environment & Economy	Highways Land	
3523/02	6362	Tattershall,Sleaford Road (A153) North Side,Tattershall,Lincoln,	0	0	Land only	Freehold	Y				0	0	Environment & Economy	Highways Land	
3523/03	6873	Tattershall,Tattershall Bridge,Tattershall,Lincoln,	0	0	Land only	Freehold	Y				0	0	Environment & Economy	Highways Land	
3526	4477	Waddington,Far Lane,Waddington,Lincoln,	0	0	Land only	Freehold	Y				0	0	Environment & Economy	Highways Land	
3528/01	4524	Ashby De La Launde,Ne Corner B1191/main St Junct,Ashby De La Launde,Sleaford,	0	0	Land only	Freehold	Y				0	0	Environment & Economy	Highways Land	
3528/02	4525	Ashby De La Launde,East Side B1191,Ashby De La Launde,Sleaford,	0	0	Land only	Freehold	Y				0	0	Environment & Economy	Highways Land	
3529	3529	Gosberton Highways Land (Storage Dump),Beach Bank,Gosberton,Spalding,	0	0	Land only	Freehold	Y				0	0	Environment & Economy	Highways Land	
3529/01	5217	Wainfleet St Mary,Boston Road (Plots 28-37),Wainfleet St Mary,Skegness,	0	0	Land only	Freehold	Y				0	0	Environment & Economy	Highways Land	
3529/02	5052	Wainfleet St Mary,Boston Road,Wainfleet St Mary,Skegness,	28	0	Land only	Freehold	Y				0	0	Environment & Economy	Highways Land	
3529/03	5758	Wainfleet St Mary,Boston Road,Wainfleet St Mary,Skegness,	0	0	Land only	Freehold	Y				0	0	Environment & Economy	Highways Land	
3529/04	6043	Wainfleet St Mary,Boston Road,Wainfleet St Mary,Skegness,	0	0	Land only	Freehold	Y				0	0	Environment & Economy	Highways Land	
3529/05	6047	Wainfleet St Mary,Croft Bank Plot 52,Wainfleet St Mary,Skegness,	0	0	Land only	Freehold	Y				0	0	Environment & Economy	Highways Land	
3529/06	6045	Wainfleet St Mary,Boston Road (Tf497574),Wainfleet St Mary,Skegness,	0	0	Land only	Freehold	Y				0	0	Environment & Economy	Highways Land	
3530/01	6495	Wainfleet St Mary,Boston Road,Wainfleet St Mary,Skegness,	14	0	Land only	Freehold	Y				0	0	Environment & Economy	Highways Land	
3530/02	3530	Quadrang Fen Highways Land (Storage Dump),Cow Bridge,Quadrang Fen,Spalding,	0	0	Land only	Freehold	Y				0	0	Environment & Economy	Highways Land	
3532	4505	Swineshead,Stump Cross Lane Frntg 11-12,Swineshead,Boston,	0	0	Land only	Freehold	Y				0	0	Environment & Economy	Highways Land	
3533	3533	Gosberton Highways Land (Storage Dump),Five Bells,Gosberton,Spalding,	0	0	Land only	Freehold	Y				0	0	Environment & Economy	Highways Land	
3533/01	5793	Gosberton,Chesboule Lane E Fronting No.1-4,Gosberton,Spalding,	0	0	Land only	Freehold	Y				0	0	Environment & Economy	Highways Land	
3533/02	5794	Gosberton,Chesboule Lane SE Fing No.11-16,Gosberton,Spalding,	0	0	Land only	Freehold	Y				0	0	Environment & Economy	Highways Land	
3533/03	5795	Gosberton,Chesboule Lane SE,Gosberton,Spalding,	0	0	Land only	Freehold	Y				0	0	Environment & Economy	Highways Land	
3534/01	7243	Normanby By Spital,East Side Main St (f00118798),Normanby By Spital,Lincoln,	0	0	Land only	Freehold	Y				0	0	Environment & Economy	Highways Land	
3534/02	4796	Normanby By Spital,High St (f88800012),Normanby By Spital,Lincoln,	0	0	Land only	Freehold	Y				0	0	Environment & Economy	Highways Land	
3535	3535	Surfleet Highways Land (Storage Dump),Gubboles Drove,Surfleet,Spalding,	0	0	Land only	Freehold	Y				0	0	Environment & Economy	Highways Land	
3536	3536	Wigtoft,Hoffleet Dump,Wigtoft,Boston,	0	0	Land only	Freehold	Y				0	0	Environment & Economy	Highways Land	
3537	4532	Marton,A156 High Street/Wapping Lane,Marton,Gainsborough,	0	0	Land only	Freehold	Y				0	0	Environment & Economy	Highways Land	
3539	4980	Weston,High Road/Broadgate Junction,Weston,Spalding,	0	0	Land only	Freehold	Y			528903	324800	0	0	Environment & Economy	Highways Land
3540	3540	Holbeach Highways Land (Storage Dump),Hallgate Depot,Holbeach,Spalding,	0	0	Land only	Freehold	Y				0	0	Environment & Economy	Highways Land	
3541	4562	Surfleet,Seas End Road North Side,Surfleet,Spalding,	0	0	Land only	Freehold	Y				0	0	Environment & Economy	Highways Land	
3544	3544	Fleet,Strong's Bank/Mill Bank (Tf36322244),Fleet,Spalding,	0	0	Land only	Freehold	Y				0	0	Environment & Economy	Highways Land	
3545	4622	Wellingore,The Spurr Rear Of Number 6,Wellingore,Lincoln,	0	0	Land only	Freehold	Y				0	0	Environment & Economy	Highways Land	
3546	3546	Tydd St Mary Highways Land (Storage Dump),Sharps Bridge,Tydd St Mary,Wisbech,	0	0	Land only	Freehold	Y				0	0	Environment & Economy	Highways Land	
3547	3547	Gedney Drove End Highways Land (Storage Dump),Ship Dump,Gedney Drove End,Spalding,	0	0	Land only	Freehold	Y				0	0	Environment & Economy	Highways Land	
3548	3548	Sutton St James Highways Land (Storage Dump),Sun Dump,Sutton St James,Spalding,	0	0	Land only	Freehold	Y				0	0	Environment & Economy	Highways Land	
355	4979	Sleaford,Westgate North Side,Sleaford,	0	0	Land only	Freehold	Y				0	0	Environment & Economy	Highways Land	
3550	3550	Holbeach,White House Dump,Holbeach,Spalding,	0	0	Land only	Freehold	Y				0	0	Environment & Economy	Highways Land	
356	3974	Scothern,Craypool Lane North-East Side,Scothern,Lincoln,	0	0	Land only	Freehold	Y				0	0	Environment & Economy	Highways Land	
3561	4666	Freiston,Priority Road/Church Road Junction,Freiston,Boston,	0	0	Land only	Freehold	Y				0	0	Environment & Economy	Highways Land	
3563/01	4697	Billinghay,Dales Head Road SW Side,Billinghay,Lincoln,	0	0	Land only	Freehold	Y				0	0	Environment & Economy	Highways Land	
3563/02	4723	Billinghay,Dales Head Road NE Side,Billinghay,Lincoln,	0	0	Land only	Freehold	Y				0	0	Environment & Economy	Highways Land	
3565	4720	Swineshead,Bullen's Lane S Side,Swineshead,Boston,	0	0	Land only	Freehold	Y				0	0	Environment & Economy	Highways Land	
3566	4721	Little Carlton,Manby Road,Little Carlton,Louth,	0	0	Land only	Freehold	Y				0	0	Environment & Economy	Highways Land	
3571	4752	Horncastle,Prospect Street,Horncastle,	0	0	Land only	Freehold	Y				0	0	Environment & Economy	Highways Land	
3573	4758	Swinderby,Halfway House Lane,Swinderby,Lincoln,	0	0	Land only	Freehold	Y				0	0	Environment & Economy	Highways Land	
3574	4784	Sutton Bridge,Railway Lane West Side,Sutton Bridge,Spalding,	0	0	Land only	Freehold	Y				0	0	Environment & Economy	Highways Land	
3575	4795	Kexby,High Street,Kexby,Gainsborough,	0	0	Land only	Freehold	Y				0	0	Environment & Economy	Highways Land	
3576	4797	Tattershall,Tattershall Bridge,Tattershall,Lincoln,	0	0	Land only	Freehold	Y				0	0	Environment & Economy	Highways Land	
3579	4830	Louth,Newbridge Hill & North Holme Road & Kedington Rd,Louth,	0	0	Land only	Freehold	Y				0	0	Environment & Economy	Highways Land	
358	4256	Lincoln,South-west Side Long Leys Road,Lincoln,	0	0	Land only	Freehold	Y				0	0	Environment & Economy	Highways Land	
3581/01	4831	Belchford,Main Road,Belchford,Horncastle,	0	0	Land only	Freehold	Y				0	0	Environment & Economy	Highways Land	

3581/02	5559	Belchford,Main Road,Belchford,Horncastle,	0	0	Land only	Freehold	Y				0	0	Environment & Economy	Highways Land
3585	4837	Ruskington,High Street/Newton Lane,Ruskington,Sleaford,	0	0	Land only	Freehold	Y				0	0	Environment & Economy	Highways Land
3586	7207	Great Ponton,High Dike West Side (Sk93983025),Great Ponton,Grantham,	0	0	Land only	Freehold	Y				0	0	Environment & Economy	Highways Land
3589	4854	South Somercotes,Town Street/Billingsgate,South Somercotes,Louth,	0	0	Land only	Freehold	Y				0	0	Environment & Economy	Highways Land
3597/01	4866	Holbeach St Marks,Lapwater Lane E/Crown Avenue,Holbeach St Marks,Spalding,	0	0	Land only	Freehold	Y				0	0	Environment & Economy	Highways Land
3597/02	5641	Holbeach St Marks,Lapwater Lane Fronting 23-24,Holbeach St Marks,Spalding,	0	0	Land only	Freehold	Y				0	0	Environment & Economy	Highways Land
3597/03	5818	Holbeach St Marks,Lapwater Lane E,Holbeach St Marks,Spalding,	0	0	Land only	Freehold	Y				0	0	Environment & Economy	Highways Land
3597/04	6098	Holbeach St Marks,Lapwater Lane W,Holbeach St Marks,Spalding,	0	0	Land only	Freehold	Y				0	0	Environment & Economy	Highways Land
3603	4894	Stamford,Back Lane,Stamford,	0	0	Land only	Freehold	Y				0	0	Environment & Economy	Highways Land
3606	4911	Spalding,Water Lane/London Road S.W. Junction,Spalding,	0	0	Land only	Freehold	Y				0	0	Environment & Economy	Highways Land
3607	4917	Spalding,Priority Road,Spalding,	0	0	Land only	Freehold	Y				0	0	Environment & Economy	Highways Land
3608	4916	Spalding,Pinchbeck Road NW/Kings Road Junction,Spalding,	0	0	Land only	Freehold	Y				0	0	Environment & Economy	Highways Land
3609	4915	Spalding,Pied Calf Walk,Spalding,	0	0	Land only	Freehold	Y				0	0	Environment & Economy	Highways Land
3610/01	4931	Osgodby,A46/A1103 NW Junction,Osgodby,Market Rasen,	0	0	Land only	Freehold	Y				0	0	Environment & Economy	Highways Land
3610/02	4932	Osgodby,A46/A1103 SE Junction,Osgodby,Market Rasen,	0	0	Land only	Freehold	Y				0	0	Environment & Economy	Highways Land
3610/03	5129	Osgodby,A46/A1103 SW Junction,Osgodby,Market Rasen,	0	0	Land only	Freehold	Y				0	0	Environment & Economy	Highways Land
3617/01	4944	Upton,Main Street,Upton,Gainsborough,	0	0	Land only	Freehold	Y				0	0	Environment & Economy	Highways Land
3617/02	7237	Upton,High Street,Upton,Gainsborough,	0	0	Land only	Freehold	Y				0	0	Environment & Economy	Highways Land
362	5698	Spalding,Pennygate Fronting 30-40,Spalding,	0	0	Land only	Freehold	Y				0	0	Environment & Economy	Highways Land
3626	5187	Stixwold,Duckpool Lane (T1174659),Stixwold,Woodhall Spa,	0	0	Land only	Freehold	Y				0	0	Environment & Economy	Highways Land
3631/01	5048	Swallow,A46 North Side Caistor Road,Swallow,Caistor,	0	0	Land only	Freehold	Y				0	0	Environment & Economy	Highways Land
3631/02	5078	Cabourne,A46 North Side Caistor Road,Cabourne,Caistor,	0	0	Land only	Freehold	Y				0	0	Environment & Economy	Highways Land
3631/03	5079	Swallow,A46 South Side Caistor Road,Swallow,Caistor,	0	0	Land only	Freehold	Y				0	0	Environment & Economy	Highways Land
3631/04	5080	Swallow,A46 Caistor Road/Limber Road,Swallow,Caistor,	0	0	Land only	Freehold	Y				0	0	Environment & Economy	Highways Land
3631/05	5081	Swallow,A46 North Side Grimsby Road,Swallow,Caistor,	0	0	Land only	Freehold	Y				0	0	Environment & Economy	Highways Land
3631/06	5002	Swallow,North Side A46,Swallow,Caistor,	0	0	Land only	Freehold	Y				0	0	Environment & Economy	Highways Land
3631/07	5003	Swallow,South Side A46,Swallow,Caistor,	0	0	Land only	Freehold	Y				0	0	Environment & Economy	Highways Land
3631/08	5507	Swallow,South Side Grimsby Road,Swallow,Caistor,	0	0	Land only	Freehold	Y				0	0	Environment & Economy	Highways Land
3639/01	5022	Benington,A52/West End Road Junction North,Benington,Boston,	0	0	Land only	Freehold	Y				0	0	Environment & Economy	Highways Land
3639/02	6012	Benington,David's Lane/Lowfields Road Junction,Benington,Boston,	0	0	Land only	Freehold	Y				0	0	Environment & Economy	Highways Land
3640	5024	Waddington,Station Road,Waddington,Lincoln,	0	0	Land only	Freehold	Y				0	0	Environment & Economy	Highways Land
3643	5041	Swarby,A15/Back Lane (t052413),Swarby,Steafield,	0	0	Land only	Freehold	Y				0	0	Environment & Economy	Highways Land
3660	7240	Stamford,Ryhall Road,Stamford,	0	0	Land only	Freehold	Y				0	0	Environment & Economy	Highways Land
3671	5059	Sutton On Sea,Furlongs Road,Sutton On Sea,Mablethorpe,	0	0	Land only	Freehold	Y				0	0	Environment & Economy	Highways Land
3672	5085	Heighington,Washingborough Road,Heighington,Lincoln,	0	0	Land only	Freehold	Y				0	0	Environment & Economy	Highways Land
3681	5105	Gosbeton,Belchmire Lane West Side (Tf236306),Gosbeton,Spalding,	0	0	Land only	Freehold	Y				0	0	Environment & Economy	Highways Land
3681/01	5122	Lincoln,Whisby Road/Doddington Road Junction,Lincoln,	0	0	Land only	Freehold	Y				0	0	Environment & Economy	Highways Land
3681/02	6360	Lincoln,Doddington Road (sk93986822),Lincoln,	0	0	Land only	Freehold	Y				0	0	Environment & Economy	Highways Land
3681/03	6403	Lincoln,Doddington Road (sk93986822),Lincoln,	0	0	Land only	Freehold	Y				0	0	Environment & Economy	Highways Land
3681/04		Lincoln,Whisby Road/Doddington Road Junction,Lincoln,	36	0	Land only	Freehold	Y				0	0	Environment & Economy	Highways Land
3690/01	5140	Heighington,Branston Road/Station Road,Heighington,Lincoln,	0	0	Land only	Freehold	Y				0	0	Environment & Economy	Highways Land
3690/02	6682	Heighington,West Side Sheepwash Lane,Heighington,Lincoln,	0	0	Land only	Freehold	Y				0	0	Environment & Economy	Highways Land
3690/03	6691	Washingborough,West Side Sheepwash Lane,Washingborough,Lincoln,	0	0	Land only	Freehold	Y				0	0	Environment & Economy	Highways Land
3690/04	5205	Cold Hanworth,North Corner Rookery Farm,Cold Hanworth,Lincoln,	0	0	Land only	Freehold	Y				0	0	Environment & Economy	Highways Land
3692/01	5208	North Hykeham,Fosse Drive,North Hykeham,Lincoln,	0	0	Land only	Freehold	Y				0	0	Environment & Economy	Highways Land
3692/02	5770	North Hykeham,Fosse Drive,North Hykeham,Lincoln,	0	0	Land only	Freehold	Y				0	0	Environment & Economy	Highways Land
3697	5240	Pointon,Millthorpe Road East Side,Pointon,Sleaford,	0	0	Land only	Freehold	Y				0	0	Environment & Economy	Highways Land
3698	5249	Lincoln,Thorpe Road East Side,Whisby,Lincoln,	0	0	Land only	Freehold	Y				0	0	Environment & Economy	Highways Land
3708	5395	Boston,Queen Street,Boston,	35	0	Land only	Freehold	Y				0	0	Environment & Economy	Highways Land
3709	6698	Lincoln,Rope Walk - Carholme Road Link,Lincoln,	0	0	Land only	Freehold	Y				0	0	Environment & Economy	Highways Land
3712/01	5637	Marston,High Street,Marston,Grantham,	0	0	Land only	Freehold	Y				0	0	Environment & Economy	Highways Land
3712/02	5449	Marston,High Street,Marston,Grantham,	0	0	Land only	Freehold	Y				0	0	Environment & Economy	Highways Land
3712/03	5716	Marston,High Street,Marston,Grantham,	0	0	Land only	Freehold	Y				0	0	Environment & Economy	Highways Land
3713	5489	Lenton,Ingoldsby Road,Lenton,Grantham,	0	0	Land only	Freehold	Y				0	0	Environment & Economy	Highways Land
3715	5508	Lincoln,Saxilby Road/Long Leys Road,Lincoln,	0	0	Land only	Freehold	Y				0	0	Environment & Economy	Highways Land
3724/01	5769	Grantham,Inner Relief Road (Plots 2 & 4), South Of Barrowby Road,Grantham,	0	0	Land only	Freehold	Y				0	0	Environment & Economy	Highways Land
3724/02	6199	Grantham,Inner Relief Road (sk91083569),Grantham,	0	0	Land only	Freehold	Y				0	0	Environment & Economy	Highways Land
3724/03	6740	Grantham,Inner Relief Road (Plots 6/8/9),Grantham,	0	0	Land only	Freehold	Y				0	0	Environment & Economy	Highways Land
3724/04	6741	Grantham,Inner Relief Road (Plot 5),Grantham,	0	0	Land only	Freehold	Y				0	0	Environment & Economy	Highways Land
3724/05	6736	Grantham,Inner Relief Road (Plot 1A/B/C),Grantham,	0	0	Land only	Freehold	Y				0	0	Environment & Economy	Highways Land
3725/001	6701	Surfleet,Clubhum Lane East (tf25322938),Surfleet,Spalding,	0	0	Land only	Freehold	Y				0	0	Environment & Economy	Highways Land
3725/002	6702	Surfleet,Gosberton Rd West (tf24952940),Surfleet,Spalding,	0	0	Land only	Freehold	Y				0	0	Environment & Economy	Highways Land
3725/003	6703	Surfleet,Thary Lane East (tf26302930),Surfleet,Spalding,	0	0	Land only	Freehold	Y				0	0	Environment & Economy	Highways Land
3725/004	6704	Surfleet,Colbeach Lane East (tf26752920),Surfleet,Spalding,	0	0	Land only	Freehold	Y				0	0	Environment & Economy	Highways Land
3725/005	5816	Surfleet,Off Bendyke Lane/Clubhorn Lane,Surfleet,Spalding,	0	0	Land only	Freehold	Y				0	0	Environment & Economy	Highways Land
3725/006	5921	Surfleet,Off Gosberton Rd/Orchard House,Surfleet,Spalding,	0	0	Land only	Freehold	Y				0	0	Environment & Economy	Highways Land
3725/007	6040	Surfleet,Plot 33 Coalbeach Lane,Surfleet,Spalding,	0	0	Land only	Freehold	Y				0	0	Environment & Economy	Highways Land
3725/008	7239	Surfleet,Colbeach Lane (tf26392927),Surfleet,Spalding,	0	0	Land only	Freehold	Y				0	0	Environment & Economy	Highways Land
3725/009	7242	Surfleet,Adj Colbeach Lane (tf26732913),Surfleet,Spalding,	0	0	Land only	Freehold	Y				0	0	Environment & Economy	Highways Land
3725/010	7261	Surfleet,Gosberton Link Rd (tf26622922),Surfleet,Spalding,	0	0	Land only	Freehold	Y				0	0	Environment & Economy	Highways Land
3725/011	7262	Surfleet,Plots 10 & 11 (tf25442936),Surfleet,Spalding,	0	0	Land only	Freehold	Y				0	0	Environment & Economy	Highways Land
3725/012	7271	Surfleet,Gosberton Link Rd (tf24952939),Surfleet,Spalding,	0	0	Land only	Freehold	Y				0	0	Environment & Economy	Highways Land
3725/013	7286	Surfleet,Gosberton Link Rd (tf26152931),Surfleet,Spalding,	0	0	Land only	Freehold	Y				0	0	Environment & Economy	Highways Land
3725/014	7290	Surfleet,Gosberton Link Rd (tf26192938),Surfleet,Spalding,	0	0	Land only	Freehold	Y				0	0	Environment & Economy	Highways Land
3725/015	7308	Surfleet,Gosberton Link Rd (tf26802944),Surfleet,Spalding,	0	0	Land only	Freehold	Y				0	0	Environment & Economy	Highways Land
3725/016	7312	Surfleet,Gosberton Link Rd (tf25962930),Surfleet,Spalding,	0	0	Land only	Freehold	Y				0	0	Environment & Economy	Highways Land
3725/017		Surfleet,Plots 22 & 22c Thary Lane,Surfleet,Spalding,	3248	0	Land only	Freehold	Y			525990	329343	0	Environment & Economy	Highways Land
3725/018		Surfleet,Plots 16 and 19 Thary Lane,Surfleet,Spalding,	0	0	Land only	Freehold	Y				0	0	Environment & Economy	Highways Land
3725/019		Surfleet,Plots 17, 17C and 19B, SE of Bendike Land,Surfleet,Spalding,	0	0	Land only	Freehold	Y				0	0	Environment & Economy	Highways Land
3727	5848	Kirton,Donington Road/Kirton Holme Road,Kirton,Boston,	0	0	Land only	Freehold	Y				0	0	Environment & Economy	Highways Land
3732	6009	Lutton,Puddingpoke Lane,Lutton,Spalding,	0	0	Land only	Freehold	Y				0	0	Environment & Economy	Highways Land

3749	6347	Holdingham, Lincoln Road (Tf05684726), Holdingham, Sleaford,	0	0	Land only	Freehold	Y			0	0	Environment & Economy	Highways Land
3750	6344	Kirton, Skeldyke Road, Kirton, Boston,	0	0	Land only	Freehold	Y			0	0	Environment & Economy	Highways Land
376	7074	Skegness, Winthorpe Avenue North Side, Skegness,	1700	0	Land only	Freehold	Y			0	0	Environment & Economy	Highways Land
3766/01	6502	Denton, Casthorpe Road (C418) Se Side, Denton, Grantham,	0	0	Land only	Freehold	Y			0	0	Environment & Economy	Highways Land
3766/02	6503	Denton, Nw Side Casthorpe Road (C418), Denton, Grantham,	0	0	Land only	Freehold	Y			0	0	Environment & Economy	Highways Land
3787		Lincoln, Boultham Park Road/Dixon Street, Lincoln,	113	0	Land only	Freehold	Y			0	0	Environment & Economy	Highways Land
3788/01		Plot 2, A46 Lincoln Bypass, North of Doddington Road, Lincoln,	387	0	Land only	Freehold	Y			0	0	Environment & Economy	Highways Land
3788/02		Plot 7C, A46 Lincoln Bypass, South of Whisby Road, Lincoln,	4597	0	Land only	Freehold	Y			0	0	Environment & Economy	Highways Land
3788/03		Plot 5, A46 Lincoln Bypass, Whisby Road Junction, Lincoln,	3112	0	Land only	Freehold	Y			0	0	Environment & Economy	Highways Land
3788/04		Plot 5B, A46 Lincoln Bypass, South of Whisby Road, Lincoln,	1081	0	Land only	Freehold	Y			0	0	Environment & Economy	Highways Land
3788/05		Plot 4 & Plot 4B, A46 Lincoln Bypass, West and South of Whisby Road, Lincoln,	32339	0	Land only	Freehold	Y			0	0	Environment & Economy	Highways Land
3788/06		Plot 1 & Plot 3, A46 Lincoln Bypass, North & South of Lincoln Road, Lincoln,	2667	0	Land only	Freehold	Y			0	0	Environment & Economy	Highways Land
3788/07		North Hykeham, Whisby Road Plot 2, North Hykeham, Lincoln,	790	0	Land only	Freehold	Y			0	0	Environment & Economy	Highways Land
3788/08		North Hykeham, Whisby Road, North Hykeham, Lincoln,	176	0	Land only	Freehold	Y			0	0	Environment & Economy	Highways Land
3788/09		North Hykeham, Whisby Road, North Hykeham, Lincoln,	3900	0	Land only	Freehold	Y			0	0	Environment & Economy	Highways Land
3789	6652	Lincoln, Deacon Road, Lincoln,	0	0	Land only	Freehold	Y			0	0	Environment & Economy	Highways Land
3807	6683	Langtoft, Frmtg 20 Mossop Drive, Langtoft, Peterborough,	0	0	Land only	Freehold	Y			0	0	Environment & Economy	Highways Land
3808	6687	Spalding, Bridge Street/Market Place (Tf24812261), Spalding,	0	0	Land only	Freehold	Y			0	0	Environment & Economy	Highways Land
3809	6692	Weston, NW Broadgate/Beggars Bush Lane, Weston, Spalding,	0	0	Land only	Freehold	Y			0	0	Environment & Economy	Highways Land
3813	6695	Skegness, Burgh Road, Skegness,	0	0	Land only	Freehold	Y			0	0	Environment & Economy	Highways Land
3814/01	6706	Lincoln, Whisby Nature Reserve (Footbridge), Whisby, Lincoln,	0	0	Land only	Freehold	Y			0	0	Environment & Economy	Highways Land
383	2966	Grantham, Bluegate & Elmer Street North, Grantham,	0	0	Land only	Freehold	Y			0	0	Environment & Economy	Highways Land
3833	3833	Market Deeping, Deepings Centre/Rainbow Stores, Market Deeping, Peterborough,	0	0	Land only	Freehold	Y			0	0	Environment & Economy	Highways Land
3838	6824	Lincoln, Doddington Road North East Side, Lincoln,	0	0	Land only	Freehold	Y			0	0	Environment & Economy	Highways Land
3842/01		Boston, Spalding Road, Boston,	4481	0	Land only	Freehold	Y			0	0	Environment & Economy	Highways Land
3842/02		Boston, Nelson Way/Hamilton Way, Boston,	62	0	Land only	Freehold	Y		532452	343443	0	Environment & Economy	Highways Land
3842/03		Boston, A16 Spalding Road, Boston,	7870	0	Land only	Freehold	Y			0	0	Environment & Economy	Highways Land
3854	7157	Weston, A151/Crossgate Junction NW, Weston, Spalding,	0	0	Land only	Freehold	Y			0	0	Environment & Economy	Highways Land
3857/01	7210	Bassingham, Water Lane West Side, Bassingham, Lincoln,	0	0	Land only	Freehold	Y			0	0	Environment & Economy	Highways Land
3857/02	7211	Bassingham, Water Lane West Side, Bassingham, Lincoln,	0	0	Land only	Freehold	Y			0	0	Environment & Economy	Highways Land
3858	7213	Sutton Bridge, A17 SW/King John Bank Junction, Sutton Bridge, Spalding,	0	0	Land only	Freehold	Y			0	0	Environment & Economy	Highways Land
3859	7214	Stamford, Drift Road East Side, Stamford,	0	0	Land only	Freehold	Y			0	0	Environment & Economy	Highways Land
3864/01	7245	Springthorpe, Hill Road, Springthorpe, Gainsborough,	0	0	Land only	Freehold	Y			0	0	Environment & Economy	Highways Land
3864/02		Springthorpe, Hill Road, Springthorpe, Gainsborough,	58	0	Land only	Freehold	Y			0	0	Environment & Economy	Highways Land
3869	7248	Gosberton, Poplar Drive (Tf24203159), Gosberton, Spalding,	0	0	Land only	Freehold	Y			0	0	Environment & Economy	Highways Land
3871	7258	Lincoln, Newark Road, Lincoln,	0	0	Land only	Freehold	Y			0	0	Environment & Economy	Highways Land
389	3024	Grantham, Sandon Road/Stonebridge Road Junction, Grantham,	0	0	Land only	Freehold	Y			0	0	Environment & Economy	Highways Land
389	7311	Martin, B1191, Martin, Lincoln,	0	0	Land only	Freehold	Y			0	0	Environment & Economy	Highways Land
389	7270	Heighington, Butchers Lane (Tf03246943), Heighington, Lincoln,	0	0	Land only	Freehold	Y			0	0	Environment & Economy	Highways Land
389	7310	Lincoln, Redbourne Drive, Lincoln,	0	0	Land only	Freehold	Y			0	0	Environment & Economy	Highways Land
389	7284	Branston, Villa Close (Tf02306710), Branston, Lincoln,	0	0	Land only	Freehold	Y			0	0	Environment & Economy	Highways Land
39	4934	Walcott, West End South Side, Walcott, Lincoln,	0	0	Land only	Freehold	Y			0	0	Environment & Economy	Highways Land
39	7268	Mablethorpe, Links Avenue, Mablethorpe,	0	0	Land only	Freehold	Y			0	0	Environment & Economy	Highways Land
3932/01		Bishop Norton, Glenthams Road, Bishop Norton, Market Rasen,	0	0	Land only	Freehold	Y			0	0	Environment & Economy	Highways Land
3945	7369	North Witham, Post Lane/Rectory Lane, North Witham, Grantham,	0	0	Land only	Freehold	Y			0	0	Environment & Economy	Highways Land
3946	7370	Cherry Willingham, Bellwood Grange, Cherry Willingham, Lincoln,	0	0	Land only	Freehold	Y			0	0	Environment & Economy	Highways Land
395	5897	Donington, NW Northorpe Road, Donington, Spalding,	0	0	Land only	Freehold	Y			0	0	Environment & Economy	Highways Land
3963/001	7394	Weston, Stonegate (Plot 9), Weston, Spalding,	0	0	Land only	Freehold	Y			0	0	Environment & Economy	Highways Land
3963/002	7392	Weston, High Road (Plot 15), Weston, Spalding,	0	0	Land only	Freehold	Y			0	0	Environment & Economy	Highways Land
3963/003		Moulton, High Road (Plot 20), Moulton, Spalding,	120	0	Land only	Freehold	Y			0	0	Environment & Economy	Highways Land
3963/004		Weston Bypass, Moulton High Road (Plot 21), Weston, Spalding,	140	0	Land only	Freehold	Y			0	0	Environment & Economy	Highways Land
3963/005		Weston, Moulton High Road (Plot 19), Weston, Spalding,	1110	0	Land only	Freehold	Y			0	0	Environment & Economy	Highways Land
3963/006		Weston, High Road (Plot 5), Weston, Spalding,	165	0	Land only	Freehold	Y			0	0	Environment & Economy	Highways Land
3963/007		Weston, High Road (Plot 23), Moulton, Spalding,	115	0	Land only	Freehold	Y			0	0	Environment & Economy	Highways Land
3963/008		Weston, Pinfold Lane (Plot 6), Weston, Spalding,	2969	0	Land only	Freehold	Y			0	0	Environment & Economy	Highways Land
3963/009		Weston, Pinfold Lane (Plots 3, 4 & 7), Weston, Spalding,	36762	0	Land only	Freehold	Y			0	0	Environment & Economy	Highways Land
3963/010		Weston Bypass, (Plots 12, 17 & 18), Weston, Spalding,	411	0	Land only	Freehold	Y			0	0	Environment & Economy	Highways Land
3963/011		Weston, High Road (Plot 13), Weston, Spalding,	2164	0	Land only	Freehold	Y		529502	325209	0	Environment & Economy	Highways Land
3963/012	7511	Weston, Stonegate/A151 High Road (Plot 11), Weston, Spalding,	208	0	Land only	Freehold	Y			0	0	Environment & Economy	Highways Land
397	3049	Spridlington, Owmbly Road East Side, Spridlington, Lincoln,	0	0	Land only	Freehold	Y			0	0	Environment & Economy	Highways Land
399	6843	Sutton On Sea, North Sea Lane/Huttoft Road Junction, Sutton On Sea, Mablethorpe,	0	0	Land only	Freehold	Y			0	0	Environment & Economy	Highways Land
403	4559	North Hykeham, Wetherby Crescent, North Hykeham, Lincoln,	0	0	Land only	Freehold	Y			0	0	Environment & Economy	Highways Land
4039/01	7499	Middle Rasen, A46/Caistor Road, Middle Rasen, Market Rasen,	0	0	Land only	Freehold	Y			0	0	Environment & Economy	Highways Land
4039/02	7502	Middle Rasen, A46/Caistor Road, Middle Rasen, Market Rasen,	0	0	Land only	Freehold	Y			0	0	Environment & Economy	Highways Land
4055/01		Saxilby, A57 Lincoln Road, Saxilby, Lincoln, LN1 2BB	671	0	Land only	Freehold	Y			0	0	Environment & Economy	Highways Land
4055/02		Burton, A57 Lincoln Road, Burton, Lincoln, LN1 2BB	0	0	Land only	Freehold	Y			0	0	Environment & Economy	Highways Land
4055/03		Burton, A57 Lincoln Road, Burton, Lincoln, LN1 2BB	0	0	Land only	Freehold	Y			0	0	Environment & Economy	Highways Land
4066/01		Kesteven Street, Lincoln, LN5 8HE	192	0	Land only	Freehold	Y		497924	370538	0	Environment & Economy	Highways Land
4066/02		St Marks Street/High Street, Lincoln,	10	0	Land only	Freehold	Y		497396	370818	0	Environment & Economy	Highways Land
4066/03		Kesteven Street, Lincoln, LN5 8HE	0	0	Land only	Freehold	Y			0	0	Environment & Economy	Highways Land
4071	7552	Anwick, A153 Walnut Farm, Anwick, Sleaford,	25	0	Land only	Freehold	Y			0	0	Environment & Economy	Highways Land
4072	7553	Ancaster, B6403 (RAF Barkston Heath), Ancaster, Grantham,	0	0	Land only	Freehold	Y			0	0	Environment & Economy	Highways Land
4077	7567	Great Gonerby, Marratts Lane, Great Gonerby, Grantham,	0	0	Land only	Freehold	Y			0	0	Environment & Economy	Highways Land
4087/01		Addlethorpe, Orby Road (Plots 2, 3 & 5), Addlethorpe, Skegness,	0	0	Land only	Freehold	Y			0	0	Environment & Economy	Highways Land
4087/02		Addlethorpe, Orby Road (Plot 10), Addlethorpe, Skegness,	14300	0	Land only	Freehold	Y			0	0	Environment & Economy	Highways Land
4087/03		Addlethorpe, Rectory Lane (Plot 7), Addlethorpe, Skegness,	200	0	Land only	Freehold	Y			0	0	Environment & Economy	Highways Land
4087/04		Addlethorpe, Orby Road (Plots 1 & 6), Addlethorpe, Skegness,	0	0	Land only	Freehold	Y			0	0	Environment & Economy	Highways Land
4087/05		Addlethorpe, Orby Road (Plot 3), Addlethorpe, Skegness,	346	0	Land only	Freehold	Y			0	0	Environment & Economy	Highways Land
4087/06		Addlethorpe, Orby Road (Plot 8), Addlethorpe, Skegness,	6234	0	Land only	Freehold	Y			0	0	Environment & Economy	Highways Land
4087/07		Addlethorpe, Orby Road (Plots 6 & 9), Addlethorpe, Skegness,	12296	0	Land only	Freehold	Y			0	0	Environment & Economy	Highways Land
4087/08		Addlethorpe, Orby Road (Plot 2), Addlethorpe, Skegness,	2150	0	Land only	Freehold	Y			0	0	Environment & Economy	Highways Land

4087/09		Ingoldmells,A52 East and Anchor Lane North (Plot 12),Ingoldmells,Skegness,	1500	0	Land only	Freehold	Y					0	0	Environment & Economy	Highways Land
4087/11	7550	Ingoldmells,Orby Road (Plot 5),Ingoldmells,Skegness,	0	0	Land only	Freehold	Y					0	0	Environment & Economy	Highways Land
4092/01		Woolsthorpe,C-Road to Sedgbrook,Stenwith,Woolsthorpe,	64	0	Land only	Freehold	Y					486976	336207	Environment & Economy	Highways Land
4092/02		Woolsthorpe,Windmill Bridge,Woolsthorpe,Grantham,	39	0	Land only	Freehold	Y					0	0	Environment & Economy	Highways Land
4092/03		Woolsthorpe,Windmill Bridge,Woolsthorpe,Grantham,	180	0	Land only	Freehold	Y					0	0	Environment & Economy	Highways Land
4093		Skegness,Gibraltar Road,Skegness,	1225	0	Land only	Freehold	Y					0	0	Environment & Economy	Highways Land
4095		Burgh Le Marsh,Land North of Station Road,Burgh Le Marsh,Skegness,PE24 5ES	26420	0	Land only	Freehold	Y					548720	366380	Environment & Economy	Highways Land
4102/01		Lincoln,Cross O Cliff Hill Bridge,Cross O Cliff Hill,Lincoln,	0	0	Land only	Freehold	Y					497171	369228	Environment & Economy	Highways Land
4102/02		Stickney,Pinfold Lane Grange Bridge,Stickney,Boston,	65	0	Land only	Freehold	Y					534165	355317	Environment & Economy	Highways Land
4102/03		Stickney,Hagnaby Lock Bridge,Stickney,Boston,	52	0	Land only	Freehold	Y					533967	359946	Environment & Economy	Highways Land
4102/04		Halton Fenside,Halton Fen Bridge,Halton Fenside,Spilsby,	71	0	Land only	Freehold	Y					542325	362916	Environment & Economy	Highways Land
4102/05		Toynton St Peter,Harehills Bridge,Toynton St Peter,Spilsby,	89	0	Land only	Freehold	Y					540695	362412	Environment & Economy	Highways Land
4102/06		Toynton All Saints,East Keal Bridge,Fen Lane,Toynton All Saints,Spilsby,	58	0	Land only	Freehold	Y					538305	361535	Environment & Economy	Highways Land
4102/07		Stickford,Stickford Bridge,Stickford,Boston,	73	0	Land only	Freehold	Y					536036	359805	Environment & Economy	Highways Land
4102/08		Sibsey,Northlands Road Bridge,Sibsey,Boston,	175	0	Land only	Freehold	Y					534449	353234	Environment & Economy	Highways Land
4102/09		East Keal,Fen Lane Vanguard Bridge,East Keal,Spilsby,	92	0	Land only	Freehold	Y					536887	360872	Environment & Economy	Highways Land
4102/10		Lincoln,Stone Coffin Bridge,Lincoln,	0	0	Land only	Freehold	Y					497371	369566	Environment & Economy	Highways Land
4102/12		Lincoln,Royston Footbridge, South Park Avenue,Lincoln,	0	0	Land only	Freehold	Y					497911	370035	Environment & Economy	Highways Land
4104/01		Partney Bypass,Plot 1/17 A16,Partney,Spilsby,	508	0	Land only	Freehold	Y					0	0	Environment & Economy	Highways Land
4104/02		Partney Bypass,Plot 1/2 A16,Partney,Spilsby,	11507	0	Land only	Freehold	Y					0	0	Environment & Economy	Highways Land
4104/03		Partney Bypass,Plot 1/16 A158 Sausthorpe Road,Partney,Spilsby,	2499	0	Land only	Freehold	Y					0	0	Environment & Economy	Highways Land
4104/04		Partney Bypass,Plot 2/11 Skegness Road,Partney,Spilsby,	3174	0	Land only	Freehold	Y					0	0	Environment & Economy	Highways Land
4104/05		Partney Bypass,Plot 2/7 Skegness Road,Partney,Spilsby,PE23 4PY	2981	0	Land only	Freehold	Y					541662	367993	Environment & Economy	Highways Land
4104/06		Partney Bypass,Plot 2/1 A158,Partney,Spilsby,	26676	0	Land only	Freehold	Y					540797	367880	Environment & Economy	Highways Land
4104/07		Partney Bypass,Plots 1/13 & 2/3,Partney,Spilsby,	19373	0	Land only	Freehold	Y					540479	368004	Environment & Economy	Highways Land
4104/08		Partney Bypass,Plots 1/8 & 1/10,Partney,Spilsby,	10805	0	Land only	Freehold	Y					540569	368059	Environment & Economy	Highways Land
4104/09		Partney Bypass,Plot 1/9,Partney,Spilsby,	18534	0	Land only	Freehold	Y					540686	368357	Environment & Economy	Highways Land
4104/10		Partney Bypass,Plot 2/6,Partney,Spilsby,	2877	0	Land only	Freehold	Y					541548	367956	Environment & Economy	Highways Land
4104/11		Partney Bypass,Plot 2/8,Partney,Spilsby,	2799	0	Land only	Freehold	Y					541775	368031	Environment & Economy	Highways Land
4104/12		Partney Bypass,Plot 2/9,Partney,Spilsby,	13884	0	Land only	Freehold	Y					542043	368103	Environment & Economy	Highways Land
4104/13		Partney Bypass,Plots 2/10 & 2/12,Partney,Spilsby,	1358	0	Land only	Freehold	Y					542341	368088	Environment & Economy	Highways Land
4104/14		Partney Bypass,Plot 2/4,Partney,Spilsby,	15846	0	Land only	Freehold	Y					541276	367867	Environment & Economy	Highways Land
4104/15		Partney Bypass,Plots 1/3 & 1/4,Partney,Spilsby,	6021	0	Land only	Freehold	Y					540909	368858	Environment & Economy	Highways Land
4104/16		Partney Bypass,Plot 1/1,Partney,Spilsby,	1893	0	Land only	Freehold	Y					540976	369254	Environment & Economy	Highways Land
4104/17		Partney Bypass,Plot 1/6,Partney,Spilsby,	6544	0	Land only	Freehold	Y					540869	368787	Environment & Economy	Highways Land
411	3337	Kirkby Underwood,The Green North Side,Kirkby Underwood,Bourne,	0	0	Land only	Freehold	Y					0	0	Environment & Economy	Highways Land
411/01		Long Sutton,Wisbeach Road (Pop Bottle Bridge),Long Sutton,Spalding,	0	0	Land only	Freehold	Y					543956	322350	Environment & Economy	Highways Land
411/001		Burgh Le Marsh,East of Orby Lane Plot 2/2,Burgh Le Marsh,Skegness,	55010	0	Land only	Freehold	Y					549094	366231	Environment & Economy	Highways Land
411/002		Burgh Le Marsh,Orby Lane Plot 2/3,Burgh Le Marsh,Skegness,	37733	0	Land only	Freehold	Y					549463	366114	Environment & Economy	Highways Land
411/003		Burgh Le Marsh,Plot 3/1 Land North of Catchwater Drain,Burgh Le Marsh,Skegness,	14913	0	Land only	Freehold	Y					0	0	Environment & Economy	Highways Land
4118/004		Burgh Le Marsh,Plot 1/10,Burgh Le Marsh,Skegness,	3264	0	Land only	Freehold	Y					0	0	Environment & Economy	Highways Land
4118/005		Highways Land Plot 2/6,Orby Lane,Burgh Le Marsh,Skegness,	1336	0	Land only	Freehold	Y					0	0	Environment & Economy	Highways Land
4118/006		Highways Land Plot 1/12,Station Road,Burgh Le Marsh,Skegness,	2663	0	Land only	Freehold	Y					0	0	Environment & Economy	Highways Land
4118/007		Burgh Le Marsh Bypass - 3/6,lot 3/6 Land, Ingoldmells Road,Burgh Le Marsh,Skegness,	3236	0	Land only	Freehold	Y					0	0	Environment & Economy	Highways Land
4118/008		Burgh Le Marsh Bypass - Plot 1/12,Plot 1/12 Burgh Le Marsh,Burgh Le Marsh,Skegness,	2063	0	Land only	Freehold	Y					0	0	Environment & Economy	Highways Land
4118/009		Burgh Le Marsh,Skegness Road Plots 4/1 & 4/3,Burgh Le Marsh,Skegness,	2549	0	Land only	Freehold	Y					0	0	Environment & Economy	Highways Land
4118/010		Highways Land Plot 2/4,Orby Lane,Burgh Le Marsh,Skegness,	2712	0	Land only	Freehold	Y					0	0	Environment & Economy	Highways Land
4118/011		Burgh Le Marsh,Skegness Road Plot 4/8,Burgh Le Marsh,Skegness,	1612	0	Land only	Freehold	Y					0	0	Environment & Economy	Highways Land
4118/012		Burgh Le Marsh Bypass - Plot 3/5,Plot 3/5 Burgh Le Marsh,Burgh Le Marsh,Skegness,	23959	0	Land only	Freehold	Y					0	0	Environment & Economy	Highways Land
4118/013		Burgh Le Marsh Bypass - Plot 1/11,Land North of Station Road,Burgh Le Marsh,Skegness,	1435	0	Land only	Freehold	Y					0	0	Environment & Economy	Highways Land
4118/014		Highways Land Plot 2/3,Ingoldmells Road,Burgh Le Marsh,Skegness,	8328	0	Land only	Freehold	Y					0	0	Environment & Economy	Highways Land
4118/015		Highways Land Plot 3/3,Common Lane,Burgh Le Marsh,Skegness,	24250	0	Land only	Freehold	Y					0	0	Environment & Economy	Highways Land
4118/016		Highways Land Plots 3/9, 4/2, 4/5,Burgh Le Marsh,Skegness,	28670	0	Land only	Freehold	Y					0	0	Environment & Economy	Highways Land
4118/017		Burgh Le Marsh,Plot 3/2 & 3/2A,Burgh Le Marsh,Skegness,	10370	0	Land only	Freehold	Y					0	0	Environment & Economy	Highways Land
4119		Gainsborough,Carr Lane,Gainsborough,DN21 1LF	2152	0	Land only	Freehold	Y					481608	388773	Environment & Economy	Highways Land
412	5147	Caythorpe,NW Caythorpe Heaath Lane/Pottergate Road,Caythorpe,Grantham,	0	0	Land only	Freehold	Y					0	0	Environment & Economy	Highways Land
413		Glentham,A15/A631 Caenby Corner,Glentham,Lincoln,	848	0	Land only	Freehold	Y					0	0	Environment & Economy	Highways Land
4134/01		Lincoln,Nettleham Road,Lincoln,	360	0	Land only	Freehold	Y					499004	373758	Environment & Economy	Highways Land
4134/02		Lincoln,Nettleham Road,Lincoln,	48	0	Land only	Freehold	Y					0	0	Environment & Economy	Highways Land
4147/01		Gainsborough,Sweyn Lane, off Corringham Road,Gainsborough,	14180	0	Land only	Freehold	Y					0	0	Environment & Economy	Highways Land
4149/01		Thurlby,Northorpe & Homestead Gardens Junction,Thurlby,Bourne,	0	0	Land only	Freehold	Y					509709	317529	Environment & Economy	Highways Land
4149/02		Thurlby,Northorpe & Homestead Gardens Junction,Thurlby,Bourne,	0	0	Land only	Freehold	Y					509731	317531	Environment & Economy	Highways Land
4156/01		Cranwell Heath,Byards Leap,Cranwell Heath,Sleaford,	0	0	Land only	Freehold	Y					0	0	Environment & Economy	Highways Land
416	3412	Leasingham,Captain's Hill,Leasingham,Sleaford,	0	0	Land only	Freehold	Y					0	0	Environment & Economy	Highways Land
4167/01		Crowland,A1073 (Plots 134 - 138 & 141),Crowland,Peterborough,	71205	0	Land only	Freehold	Y					0	0	Environment & Economy	Highways Land
4167/02		Cowbit,A1073 Barrier Bank,Cowbit,Spalding,	3816	0	Land only	Freehold	Y					0	0	Environment & Economy	Highways Land
4167/03		Cowbit,A1073 (Plots 225, 226, 227 & 229) Barrier Bank,Cowbit,Spalding,	38607	0	Land only	Freehold	Y					0	0	Environment & Economy	Highways Land
4167/04		Crowland,A1073 (Plots 147, 148 & 149),Crowland,Peterborough,	24480	0	Land only	Freehold	Y					0	0	Environment & Economy	Highways Land
4167/05		Cowbit,A1073 Peak Hill (Plot 160),Cowbit,Spalding,	1512	0	Land only	Freehold	Y					0	0	Environment & Economy	Highways Land
4167/06		Cowbit,A1073 (Plot 204) Mill Drove,Cowbit,Spalding,	23137	0	Land only	Freehold	Y					0	0	Environment & Economy	Highways Land
4167/07		Cowbit,A1073 (Plot 210) Drain Bank,Cowbit,Spalding,	2572	0	Land only	Freehold	Y					0	0	Environment & Economy	Highways Land
4167/08		Cowbit,Moulton Chapel Road (Plots 183 & 185),Cowbit,Spalding,	6450	0	Land only	Freehold	Y					0	0	Environment & Economy	Highways Land
4167/09		Crowland,A1073, Barbers Drove (Plots 106 & 107),Crowland,Peterborough,	11870	0	Land only	Freehold	Y					0	0	Environment & Economy	Highways Land
4167/10		Cowbit,A1073 Bypass, Peak Hill (Plot 166),Cowbit,Spalding,	3281	0	Land only	Freehold	Y					0	0	Environment & Economy	Highways Land
4167/11		Cowbit,Barrier Bank (Plots 215, 218, 222 & 223),Cowbit,Spalding,	25983	0	Land only	Freehold	Y					0	0	Environment & Economy	Highways Land
4167/12		Cowbit,Moulton Chapel Road (Plots 187 & 188),Cowbit,Spalding,	7382	0	Land only	Freehold	Y					0	0	Environment & Economy	Highways Land
4167/13		Cowbit,Drain Bank (Plot 212),Cowbit,Spalding,	6134	0	Land only	Freehold	Y					0	0	Environment & Economy	Highways Land
4167/14		Cowbit,A1073 Bypass (Plot 162) Peak Hill,Cowbit,Spalding,PE12 6AW	3063	0	Land only	Freehold	Y					0	0	Environment & Economy	Highways Land
4167/15		Crowland,A1073, Barbers Drove (Plots 108 & 109),Crowland,Peterborough,PE6 0BE	3592	0	Land only	Freehold	Y					0	0	Environment & Economy	Highways Land
4167/16		Crowland,A1073, Barbers Drove (Plot 111),Crowland,Peterborough,PE6 0BE	52	0	Land only	Freehold	Y					0	0	Environment & Economy	Highways Land
4167/17		Cowbit,A1073 Bypass, Peak Hill (Plot 165),Cowbit,Spalding,	6600	0	Land only	Freehold	Y					0	0	Environment & Economy	Highways Land

4167/18		Crowland,A1073, Peterborough Road,Crowland,Peterborough,	21400	0	Land only	Freehold	Y				0	0	Environment & Economy	Highways Land
4167/19		Crowland,A1073, Peterborough Road (Plots 90 & 92),Crowland,Peterborough,	3343	0	Land only	Freehold	Y				0	0	Environment & Economy	Highways Land
4167/20		Crowland,A1073, Peterborough Road (Plot 94),Crowland,Peterborough,	952	0	Land only	Freehold	Y				0	0	Environment & Economy	Highways Land
4167/21		Crowland,A1073 (Plots 110, 113, 114, 115, 116, 117, 118, 119, 120, 121 & 125) The Chase,Crowland,	51040	0	Land only	Freehold	Y				0	0	Environment & Economy	Highways Land
4167/22		Cowbit,A1073 Bypass (Plots 150 - 158 & 169),Cowbit,Spalding,	150230	0	Land only	Freehold	Y				0	0	Environment & Economy	Highways Land
4167/23		Cowbit,A1073 Bypass (Plots 214 & 217),Cowbit,Spalding,	1942	0	Land only	Freehold	Y				0	0	Environment & Economy	Highways Land
4167/24		Crowland,The Chase (A1073),Crowland,Peterborough,	14155	0	Land only	Freehold	Y				0	0	Environment & Economy	Highways Land
4167/25		Crowland,A1073 (Plots 139 & 140),Crowland,Peterborough,	845300	0	Land only	Freehold	Y				0	0	Environment & Economy	Highways Land
4167/26		Cowbit,A1073 (Plots 191, 193, 194, 195, 197, 198 & 207),Cowbit,Spalding,	40050	0	Land only	Freehold	Y				0	0	Environment & Economy	Highways Land
4167/27		Cowbit,A1073 Bypass (Plots 199 & 200),Cowbit,Spalding,	5764	0	Land only	Freehold	Y				0	0	Environment & Economy	Highways Land
4167/28		Cowbit,A1073 Bypass, Peak Hill,Cowbit,Spalding,	1152	0	Land only	Freehold	Y				0	0	Environment & Economy	Highways Land
4167/29		Crowland,A1073 Bypass (Plots 84 to 91 & 96),Crowland,Peterborough,	32181	0	Land only	Freehold	Y				0	0	Environment & Economy	Highways Land
4167/30		Crowland,A1073 Bypass (Plots 130 to 133),Crowland,Peterborough,	24200	0	Land only	Freehold	Y				0	0	Environment & Economy	Highways Land
4167/31		Crowland,A1073 Bypass (Plots 93,95,98 & 99),Crowland,Peterborough,	13000	0	Land only	Freehold	Y				0	0	Environment & Economy	Highways Land
4167/32		Crowland,A1073, Spalding Road (Plots 143 - 146),Crowland,Peterborough,	32420	0	Land only	Freehold	Y				0	0	Environment & Economy	Highways Land
4167/33		Cowbit,A1073 Bypass, Peak Hill, (Plot 168),Cowbit,Spalding,	3050	0	Land only	Freehold	Y				0	0	Environment & Economy	Highways Land
4167/34		Weston,A1073 Bypass, Moulton Chapel Road (Plot 190),Weston,Spalding,	186	0	Land only	Freehold	Y				0	0	Environment & Economy	Highways Land
4167/35		Crowland,A1073 Bypass (Plots 170, 171, & 172),Crowland,Peterborough,	23590	0	Land only	Freehold	Y				0	0	Environment & Economy	Highways Land
4167/36		Cowbit,A1073 Bypass Moulton Chapel Road (Plots 4 & 182),Cowbit,Spalding,	6145	0	Land only	Freehold	Y				0	0	Environment & Economy	Highways Land
4167/37		Cowbit,A1073 (Plots 164 & 181),Cowbit,Spalding,	0	0	Land only	Freehold	Y				0	0	Environment & Economy	Highways Land
4167/38		Cowbit,A1073 (Plots 201 & 202),Cowbit,Spalding,	0	0	Land only	Freehold	Y				0	0	Environment & Economy	Highways Land
4167/39		Cowbit,A1073 (Plot 159) Peak Hill,Cowbit,Spalding,	0	0	Land only	Freehold	Y				0	0	Environment & Economy	Highways Land
4167/40		Cowbit,A1073 (Plot 211) Drain Bank,Cowbit,Spalding,	0	0	Land only	Freehold	Y				0	0	Environment & Economy	Highways Land
4167/41		Cowbit,A1073 (Plots 208, 209, 213 & 216) Drain Bank,Cowbit,Spalding,	0	0	Land only	Freehold	Y				0	0	Environment & Economy	Highways Land
4168/01		Newborough,A1073 White Post Road (Plots 55 & 56),Newborough,Peterborough,	174	0	Land only	Freehold	Y				0	0	Environment & Economy	Highways Land
4168/02		Newborough,A1073 Wrights Drive (Plots 74,76,78),Newborough,Peterborough,	38852	0	Land only	Freehold	Y				0	0	Environment & Economy	Highways Land
4168/03		Newborough,A1073 Wrights Drive (Plot 87),Newborough,Peterborough,	1724	0	Land only	Freehold	Y				0	0	Environment & Economy	Highways Land
4168/04		Newborough,A1073 White Post Road (Plots 47 & 48),Newborough,Peterborough,	9946	0	Land only	Freehold	Y				0	0	Environment & Economy	Highways Land
4168/05		Newborough,A1073 White Post Road (Plots 18 - 24 & 27, 28),Newborough,Peterborough,	56620	0	Land only	Freehold	Y				0	0	Environment & Economy	Highways Land
4168/06		Newborough,A1073 Wrights Drive (Plots 79 ,80, 82 ,83 ,84, 86 & 88),Newborough,Peterborough,	42098	0	Land only	Freehold	Y				0	0	Environment & Economy	Highways Land
4168/07		Newborough,A1073 Thorney Road (Plots 62, 63, 73A, 735A),Newborough,Peterborough,	21675	0	Land only	Freehold	Y				0	0	Environment & Economy	Highways Land
4168/08		Newborough,A1073 White Post Road (Plots 25 & 26),Newborough,Peterborough,	0	0	Land only	Freehold	Y				0	0	Environment & Economy	Highways Land
423	4988	Sleaford,Sycamore Drive,Sleaford,	0	0	Land only	Freehold	Y				0	0	Environment & Economy	Highways Land
435	3061	Grantham,Rycroft Street,Grantham,	0	0	Land only	Freehold	Y				0	0	Environment & Economy	Highways Land
436	3383	Bourne,North Side Of Stanley Street,Bourne,	0	0	Land only	Freehold	Y				0	0	Environment & Economy	Highways Land
449	3042	Grantham,Conduit Lane/Market Place Junction,Grantham,	0	0	Land only	Freehold	Y				0	0	Environment & Economy	Highways Land
451	5750	Spalding,New Road/Hall Place Junction East,Spalding,	0	0	Land only	Freehold	Y				0	0	Environment & Economy	Highways Land
455	3157	Grantham,A607 Harlaxton Road,Grantham,	0	0	Land only	Freehold	Y				0	0	Environment & Economy	Highways Land
456	4061	Saleby,Mill Lane,Saleby,Alford,	0	0	Land only	Freehold	Y				0	0	Environment & Economy	Highways Land
457	3799	Brant Broughton,West Street,Brant Broughton,Lincoln,	0	0	Land only	Freehold	Y				0	0	Environment & Economy	Highways Land
458	3381	Bourne,Victoria Place,Bourne,	0	0	Land only	Freehold	Y				0	0	Environment & Economy	Highways Land
462	3002	Grantham,East Side Inner Street,Grantham,	0	0	Land only	Freehold	Y				0	0	Environment & Economy	Highways Land
474	4742	Skegness,Wainfleet Road,Skegness,	0	0	Land only	Freehold	Y				0	0	Environment & Economy	Highways Land
483	6081	Frithville,Frith Bank Drain Nth Side (Cowbridge),Frithville,Boston,	0	0	Land only	Freehold	Y				0	0	Environment & Economy	Highways Land
488	3060	Grantham,Elmer Street North,Grantham,	0	0	Land only	Freehold	Y				0	0	Environment & Economy	Highways Land
495	2964	Grantham,Manthorpe Road/Belton Lane Junction,Grantham,	0	0	Land only	Freehold	Y				0	0	Environment & Economy	Highways Land
511	6250	Bicker,Church Road North Opposite War Memorial,Bicker,Boston,	0	0	Land only	Freehold	Y				0	0	Environment & Economy	Highways Land
524	3134	Castle Bytham,High Street/Station Road,Castle Bytham,Grantham,	0	0	Land only	Freehold	Y				0	0	Environment & Economy	Highways Land
53	4262	Lincoln,Rosemary Lane,Lincoln,	0	0	Land only	Freehold	Y				0	0	Environment & Economy	Highways Land
536	4887	Gainsborough,West Heaton Street,Gainsborough,	0	0	Land only	Freehold	Y				0	0	Environment & Economy	Highways Land
543	5026	Bassingham,South-East Side Water Lane,Bassingham,Lincoln,	0	0	Land only	Freehold	Y				0	0	Environment & Economy	Highways Land
548		Crowland,Low Road,Crowland,Peterborough,	167600	0	Land only	Freehold	Y				0	0	Environment & Economy	Highways Land
558	6319	Boston,Skirbeck Road South Side,Boston,	0	0	Land only	Freehold	Y				0	0	Environment & Economy	Highways Land
560	6320	Boston,Standish Grove East Side,Boston,	0	0	Land only	Freehold	Y				0	0	Environment & Economy	Highways Land
563	3037	Tydd St Mary,Station Road N Side Tydd Gote,Tydd St Mary,Wisbech,	0	0	Land only	Freehold	Y				0	0	Environment & Economy	Highways Land
5702	5702	Spalding,Fronting 1 Cradge Bank,Spalding,	0	0	Land only	Freehold	Y				0	0	Environment & Economy	Highways Land
5703	5703	Spalding,Fronting 1-5 Cradge Bank,Spalding,	0	0	Land only	Freehold	Y				0	0	Environment & Economy	Highways Land
5704	5704	Spalding,Fronting 11/13 Cradge Bank,Spalding,	0	0	Land only	Freehold	Y				0	0	Environment & Economy	Highways Land
5705	5705	Spalding,Se Side Cradge Bank,Spalding,	0	0	Land only	Freehold	Y				0	0	Environment & Economy	Highways Land
5706	5706	Spalding,Nw Side Cradge Bank,Spalding,	0	0	Land only	Freehold	Y				0	0	Environment & Economy	Highways Land
571	5989	Spalding,Sheep Market,Spalding,	0	0	Land only	Freehold	Y				0	0	Environment & Economy	Highways Land
572	6667	Keelby,Manor Street East Side,Keelby,Grimsby,	0	0	Land only	Freehold	Y				0	0	Environment & Economy	Highways Land
583	2680	Dry Doddington,Claypole Lane,Dry Doddington,Grantham,	0	0	Land only	Freehold	Y				0	0	Environment & Economy	Highways Land
590	6641	Skegness,Roman Bank West Side,Skegness,	0	0	Land only	Freehold	Y				0	0	Environment & Economy	Highways Land
593	4818	North Rauceby,Church Lane/Main Street NW Junction,North Rauceby,Sleaford,	0	0	Land only	Freehold	Y				0	0	Environment & Economy	Highways Land
596	5094	Skegness,Lincoln Road/Grantham Drive Junction,Skegness,	0	0	Land only	Freehold	Y				0	0	Environment & Economy	Highways Land
608		Helpingham,High Gate East Side,Helpingham,Sleaford,	0	0	Land only	Freehold	Y				0	0	Environment & Economy	Highways Land
615	2696	Firsby,B1195, Station Road,Firsby,Spilsby,	0	0	Land only	Freehold	Y				0	0	Environment & Economy	Highways Land
618	3988	Lincoln,Danes Terrace/Flaxengate Junction,Lincoln,	0	0	Land only	Freehold	Y				0	0	Environment & Economy	Highways Land
622	7082	Skegness,Lumley Square SW Corner,Skegness,	0	0	Land only	Freehold	Y				0	0	Environment & Economy	Highways Land
640	3405	Stamford,Water Street,Stamford,	0	0	Land only	Freehold	Y				0	0	Environment & Economy	Highways Land
641	3218	Stamford,Drift Road/Emlyns Street,Stamford,	0	0	Land only	Freehold	Y				0	0	Environment & Economy	Highways Land
643	3665	Stamford,St Peter s Street,Stamford,	0	0	Land only	Freehold	Y				0	0	Environment & Economy	Highways Land
644	2644	Stamford,Reform Street/Ermine Way,Stamford,	0	0	Land only	Freehold	Y				0	0	Environment & Economy	Highways Land
646	2662	Stamford,Caithness Road,Stamford,	0	0	Land only	Freehold	Y				0	0	Environment & Economy	Highways Land
649	2976	Stamford,Rutland Road North Side,Stamford,	0	0	Land only	Freehold	Y				0	0	Environment & Economy	Highways Land
650	3220	Stamford,Bentley Street,Stamford,	0	0	Land only	Freehold	Y				0	0	Environment & Economy	Highways Land
664	6464	Boston,Rose Place West Side,Boston,	0	0	Land only	Freehold	Y				0	0	Environment & Economy	Highways Land
667	6465	Boston,Strait Bargate,Boston,	0	0	Land only	Freehold	Y				0	0	Environment & Economy	Highways Land
668	6358	Boston,Church Close,Boston,	0	0	Land only	Freehold	Y				0	0	Environment & Economy	Highways Land
669	6466	Boston,Bayswood Avenue,Boston,	0	0	Land only	Freehold	Y				0	0	Environment & Economy	Highways Land

670	6359	Boston,Paddock Grove East Side,Boston,	0	0	Land only	Freehold	Y				0	0	Environment & Economy	Highways Land
679	6467	Boston,Medlam Road,Boston,	0	0	Land only	Freehold	Y				0	0	Environment & Economy	Highways Land
680	6368	Boston,Wyberton West Road SE Side,Boston,	0	0	Land only	Freehold	Y				0	0	Environment & Economy	Highways Land
690		Louth,Aswell Street/Kidgate Junction,Louth,	0	0	Land only	Freehold	Y				0	0	Environment & Economy	Highways Land
700	3023	Grantham,New Street/Manners Street/Sidney Street,Grantham,	0	0	Land only	Freehold	Y				0	0	Environment & Economy	Highways Land
703	2661	Stamford,Queens Walk,Stamford,	0	0	Land only	Freehold	Y				0	0	Environment & Economy	Highways Land
705	3654	Stamford,St Georges Street,Stamford,	0	0	Land only	Freehold	Y				0	0	Environment & Economy	Highways Land
707	3219	Stamford,Kings Road,Stamford,	0	0	Land only	Freehold	Y				0	0	Environment & Economy	Highways Land
710	2645	Stamford,A606 Empingham Road,Stamford,	0	0	Land only	Freehold	Y				0	0	Environment & Economy	Highways Land
711	6842	Mablethorpe,Parry Road,Mablethorpe,	0	0	Land only	Freehold	Y				0	0	Environment & Economy	Highways Land
714	6848	Mablethorpe,Meers Bank North Side,Mablethorpe,	0	0	Land only	Freehold	Y				0	0	Environment & Economy	Highways Land
716	5115	Scopwick,Main Street/Springfield Estate NE Junction,Scopwick,Lincoln,	0	0	Land only	Freehold	Y				0	0	Environment & Economy	Highways Land
7212	7212	Market Deeping,Deepings Centre Car Park,Market Deeping,Peterborough,	0	0	Land only	Freehold	Y				0	0	Environment & Economy	Highways Land
732	4380	Branston,Lincoln Road/High Street,Branston,Lincoln,	0	0	Land only	Freehold	Y				0	0	Environment & Economy	Highways Land
733	4474	Waddington,Manor Lane,Waddington,Lincoln,	0	0	Land only	Freehold	Y				0	0	Environment & Economy	Highways Land
737	2640	Laughterton,B1186,Laughterton,Lincoln,	0	0	Land only	Freehold	Y				0	0	Environment & Economy	Highways Land
749	7377	Horncastle,Hopton Street,Horncastle,	0	0	Land only	Freehold	Y				0	0	Environment & Economy	Highways Land
755	4042	Alford,Holywell Road,Alford,	0	0	Land only	Freehold	Y				0	0	Environment & Economy	Highways Land
80	2749	South Witham,Former RAF Married Quarters,South Witham,Grantham,	0	0	Land only	Freehold	Y				0	0	Environment & Economy	Highways Land
800	2949	Heydour,Heydour Road,Heydour,Grantham,	0	0	Land only	Freehold	Y				0	0	Environment & Economy	Highways Land
803	5708	Spalding,Kings Road/Station Approach,Spalding,	0	0	Land only	Freehold	Y				0	0	Environment & Economy	Highways Land
811	4048	Alford,Park Lane,Alford,	0	0	Land only	Freehold	Y				0	0	Environment & Economy	Highways Land
820	3137	Grantham,St Peter's Hill/Wharf Road/Bath Street,Grantham,	0	0	Land only	Freehold	Y				0	0	Environment & Economy	Highways Land
822	4499	Swinderby,Station Road,Swinderby,Lincoln,	0	0	Land only	Freehold	Y				0	0	Environment & Economy	Highways Land
841	2474	Saxilby,Church Road/Mill Lane,Saxilby,Lincoln,	0	0	Land only	Freehold	Y				0	0	Environment & Economy	Highways Land
843	2476	Saxilby,Bridge Street/High Street Corner,Saxilby,Lincoln,	0	0	Land only	Freehold	Y				0	0	Environment & Economy	Highways Land
845	2478	Saxilby,Saxilby Road,Saxilby,Lincoln,	0	0	Land only	Freehold	Y				0	0	Environment & Economy	Highways Land
846	2479	Saxilby,Western Avenue,Saxilby,Lincoln,	0	0	Land only	Freehold	Y				0	0	Environment & Economy	Highways Land
847	2480	Saxilby,Sykes Lane,Saxilby,Lincoln,	0	0	Land only	Freehold	Y				0	0	Environment & Economy	Highways Land
848	2481	Saxilby,High Street/William Street SE,Saxilby,Lincoln,	0	0	Land only	Freehold	Y				0	0	Environment & Economy	Highways Land
869	2649	Chapel St Leonards,Ancaster Avenue,Chapel St Leonards,Skegness,	0	0	Land only	Freehold	Y				0	0	Environment & Economy	Highways Land
87		Scupholme,Louth Road,Scupholme,Louth,	0	0	Land only	Freehold	Y				0	0	Environment & Economy	Highways Land
870	6519	Chapel St Leonards,St Leonards Drive Fronting 23,Chapel St Leonards,Skegness,	0	0	Land only	Freehold	Y				0	0	Environment & Economy	Highways Land
878	6903	Mablethorpe,Seaholme Road South West Side,Mablethorpe,	0	0	Land only	Freehold	Y				0	0	Environment & Economy	Highways Land
884	2592	Marston,Toll Bar Road,Marston,Grantham,	0	0	Land only	Freehold	Y				0	0	Environment & Economy	Highways Land
887		Toft With Lound And Manthorpe,A6121 East Side,Toft With Lound And Manthorpe,Bourne,	0	0	Land only	Freehold	Y				0	0	Environment & Economy	Highways Land
888	3329	Toft With Lound And Manthorpe,West Of C32,Toft With Lound And Manthorpe,Bourne,	0	0	Land only	Freehold	Y				0	0	Environment & Economy	Highways Land
917	4904	Norton Disney,Main Street North Side,Norton Disney,Lincoln,	0	0	Land only	Freehold	Y				0	0	Environment & Economy	Highways Land
918	6559	Chapel St Leonards,Skegness Road East Side,Chapel St Leonards,Skegness,	0	0	Land only	Freehold	Y				0	0	Environment & Economy	Highways Land
915	6562	Chapel St Leonards,Church Lane Fronting 14,Chapel St Leonards,Skegness,	0	0	Land only	Freehold	Y				0	0	Environment & Economy	Highways Land
92	4473	Waddington,Bar Lane/A607 JunctionNw Corner,Waddington,Lincoln,	0	0	Land only	Freehold	Y				0	0	Environment & Economy	Highways Land
925	3229	Cumberworth,Willoughby Road,Cumberworth,Alford,	0	0	Land only	Freehold	Y				0	0	Environment & Economy	Highways Land
935	3115	Castle Bytham,Little Bytham Road/Holywell Road,Castle Bytham,Grantham,	0	0	Land only	Freehold	Y				0	0	Environment & Economy	Highways Land
936	4471	Huttoft,Alford Road South-East Side,Huttoft,Alford,	0	0	Land only	Freehold	Y				0	0	Environment & Economy	Highways Land
942	7166	Withern,B1373 SW/Aby Road Junction,Withern,Alford,	0	0	Land only	Freehold	Y				0	0	Environment & Economy	Highways Land
944	4167	Anderby,Sea Road,Anderby,Skegness,	0	0	Land only	Freehold	Y				0	0	Environment & Economy	Highways Land
947	5039	Louth,A16/A157 Bypass,Louth,	0	0	Land only	Freehold	Y				0	0	Environment & Economy	Highways Land
95	4520	Skellingthorpe,Jerusalem Road,Skellingthorpe,Lincoln,	0	0	Land only	Freehold	Y				0	0	Environment & Economy	Highways Land
974	6760	Swaby,Church Lane NW Side,Swaby,Alford,	0	0	Land only	Freehold	Y				0	0	Environment & Economy	Highways Land
975	2624	South Cockerington,Keddington Road,South Cockerington,Louth,	0	0	Land only	Freehold	Y				0	0	Environment & Economy	Highways Land
976	6761	Swaby,A16,Swaby,Alford,	0	0	Land only	Freehold	Y				0	0	Environment & Economy	Highways Land
979	6759	Burwell,Ne Side A16,Burwell,Louth,	0	0	Land only	Freehold	Y				0	0	Environment & Economy	Highways Land
980	6762	Burwell,Scorer Row,Burwell,Louth,	0	0	Land only	Freehold	Y				0	0	Environment & Economy	Highways Land
983	3286	Dalby,A16 (T),Dalby,Spilsby,	0	0	Land only	Freehold	Y				0	0	Environment & Economy	Highways Land
984	6809	Candlesby,Chalk Pit Lane East Side,Candlesby,Spilsby,	0	0	Land only	Freehold	Y				0	0	Environment & Economy	Highways Land
985	6940	Orby,Faulkers Lane East Side,Orby,Skegness,	0	0	Land only	Freehold	Y				0	0	Environment & Economy	Highways Land
99	2739	Ingoldsby,Irnham Road,Ingoldsby,Grantham,	0	0	Land only	Freehold	Y				0	0	Environment & Economy	Highways Land
992	6489	Hundleby,Raithby Road,Hundleby,Spilsby,	0	0	Land only	Freehold	Y				0	0	Environment & Economy	Highways Land
994	6680	South Elkington,High Street,South Elkington,Louth,	0	0	Land only	Freehold	Y				0	0	Environment & Economy	Highways Land
995	5636	Manby,Carlton Road,Manby,Louth,	0	0	Land only	Freehold	Y				0	0	Environment & Economy	Highways Land
E2491	4427	Sutton On Sea,Roman Bank (Part of Golf Course),Sutton On Sea,Mablethorpe,	0	0	Land only	Freehold	Y			553246	380113	Environment & Economy	Highways Land	
E2492	4425	Sutton On Sea Sandhills and Beach,Adjacent to Golf Course,Sutton On Sea,Mablethorpe,	0	0	Land only	Freehold	Y			553392	379924	Environment & Economy	Highways Land	
E2496	4426	Huttoft,Roman Bank,Huttoft,Alford,	0	0	Land only	Freehold	Y			553830	379200	Environment & Economy	Highways Land	
E5003	1696	Highways Depot,Candlesby Road,Great Steeping,Spilsby,PE23 5PP	10900	0	Land only	Freehold	Y			543635	365333	Environment & Economy	Highways Land	
E5109	7477	Heath Road (Electricity Sub-Station Site),Wainfleet Road Industrial Estate,Skegness,	0	0	Land only	Freehold	Y			0	0	Environment & Economy	Highways Land	
N5010		Waddington,Land adjacent 67 Station Road,Waddington,Lincoln,	0	0	Land only	Freehold	Y			496940	364907	Environment & Economy	Highways Land	
W2201	2021	Newball former Public Conveniences,A158 Lay-By,Newball,Lincoln,LN3 5DH	1466	0	Land only	Freehold	Y			507710	377515	Environment & Economy	Highways Land	
W5008	2058	Blyton,Kirton Road,Blyton,Gainsborough,DN21 3LF	0	0	Land only	Freehold	Y			0	0	Environment & Economy	Highways Land	
W5102	2665	Osgodby Highways Storage Depot,Old Claxby/Usselby Station,Osgodby,Market Rasen,LN8 3YJ	3700	0	Land only	Freehold	Y			0	0	Environment & Economy	Highways Land	
1759/001	6056	Sibsey,B1184 Bennington Bridge,Sibsey,Boston,	0	0	Land only	Leasehold	Y			0	0	Environment & Economy	Highways Land	
1759/002	6057	Old Leake,B1184 Bennington Bridge,Old Leake,Boston,	0	0	Land only	Leasehold	Y			0	0	Environment & Economy	Highways Land	
2761	5768	Spalding,Commercial Road/Albion Street (Footbridge),Spalding,	0	0	Land only	Leasehold	Y			0	0	Environment & Economy	Highways Land	
3454	5182	Welbourn,Cliff Road NW,Welbourn,Lincoln,	0	0	Land only	Leasehold	Y			0	0	Environment & Economy	Highways Land	
3704	5291	Londonthorpe & Harrowby Without,Off Hall Road,Londonthorpe & Harrowby Without,Grantham,	0	0	Land only	Leasehold	Y			0	0	Environment & Economy	Highways Land	
B5100		Boston,Grand Sluice Footbridge,Fydeil Street/Tattershall Road,Boston,	0	0	Land only	Leasehold	Y			532380	344501	Environment & Economy	Highways Land	
N0038	235040336	Lifeskills Academy Driver Education Centre,Main Street,North Kyme,Lincoln,LN4 4DG	5100	371	Land/Buildings	Freehold	Y			515116	352682	Environment & Economy	Highways Premises	
L4144	235040336	Lincoln Trading Standards Office,Lime Kiln Way,Lincoln,LN2 4US	2700	339	Land/Buildings	Leasehold	Y			499200	372109	Environment & Economy	Highways Premises	
L4163	235023869	Lincoln,The Pelham Centre (Unit 9),Canwick Road,Lincoln,LN5 8HE	0	133	Land/Buildings	Leasehold	Y			497900	370640	Environment & Economy	Highways Premises	
L5054	235023869	The Pelham Centre (Unit 11 & Unit B),Canwick Road,Lincoln,LN5 8HE	0	479	Land/Buildings	Leasehold	Y			497900	370640	Environment & Economy	Highways Premises	
L5062	235033326	2 & 3 Clifton Street (Units 8 & 9),Lincoln,LN5 8LQ	239	0	Land/Buildings	Leasehold	Y			498036	370645	Environment & Economy	Highways Premises	
E2000	100032081624	Alford Library,6 South Market Place,Alford,LN13 9AF	2400	288	Land/Buildings	Freehold	Y			545541	375935	Public Health	Library Service	

E2002	10002541658	Horncastle Library,Wharf Road,Horncastle,LN9 5HL	460	273	Land/Buildings	Freehold	Y			525961	369537	Public Health	Library Service
E2005	10008514062	Sutton On Sea Library,Broadway,Sutton On Sea,Mablethorpe,LN12 2JN	400	121	Land/Buildings	Freehold	Y			552126	381851	Public Health	Library Service
E2011	100032078029	Louth Library,Northgate,Louth,LN11 0LY	850	628	Land/Buildings	Freehold	Y			532967	387526	Public Health	Library Service
E2012	100030799487	Woodhall Spa Library,2 Station Road,Woodhall Spa,LN10 6QL	500	355	Land/Buildings	Freehold	Y			519384	363132	Public Health	Library Service
E2014	10008530294	Wragby Library,Millbrook Lane,Wragby,Market Rasen,LN8 5AB	3	0	Land only	Freehold	Y			512693	377937	Public Health	Library Service
H0502	100032158544	Holland Education Centre,Knight Street,Pinchbeck,Spalding,PE11 3RB	1900	316	Land/Buildings	Freehold	Y			523968	325873	Public Health	Library Service
H2000	10002542315	Crowland Library,Hall Street,Crowland,Peterborough,PE6 0EW	400	172	Land/Buildings	Freehold	Y			524041	310313	Public Health	Library Service
H2001	10002541317	Donington Library,25 High Street,Donington,Spalding,PE11 4TA	1200	237	Land/Buildings	Freehold	Y			521019	335680	Public Health	Library Service
H2002	10002541658	Holbeach Library,Church Street,Holbeach,Spalding,PE12 7LL	400	191	Land/Buildings	Freehold	Y			535863	324671	Public Health	Library Service
H2005	10002541086	Spalding Library,Victoria Street,Spalding,PE11 1EA	300	531	Land/Buildings	Freehold	Y			524555	322641	Public Health	Library Service
H4500	100032162718	Long Sutton Library,Trafalgar Square,Long Sutton,Spalding,PE12 9HB	1600	346	Land/Buildings	Freehold	Y			542965	323014	Public Health	Library Service
L2000	235038177	Ermine Library,Ravendale Drive,Lincoln,LN2 2BT	1500	395	Land/Buildings	Freehold	Y			498098	373196	Public Health	Library Service
L2001	235014176	Lincoln Central Library,Free School Lane,Lincoln,LN2 1EZ	2700	3044	Land/Buildings	Freehold	Y			497720	371275	Public Health	Library Service
L2003	100032162986	Boultham Library,Boultham Park Road,Lincoln,LN6 7ST	1268	295	Land/Buildings	Freehold	Y			496215	369223	Public Health	Library Service
L2006	235054224	Birchwood Branch Library,Larchwood Crescent,Lincoln,LN6 0QB	1400	568	Land/Buildings	Freehold	Y			493249	369716	Public Health	Library Service
N2001	10006520212	Bracebridge Heath Library,London Road,Bracebridge Heath,Lincoln,LN4 2LA	307	66	Land/Buildings	Freehold	Y			497928	367630	Public Health	Library Service
N2004	100032085254	Metheringham Library,High Street,Metheringham,Lincoln,LN4 3DZ	630	70	Land/Buildings	Freehold	Y			506918	361408	Public Health	Library Service
N2005	100032089867	North Hykeham Library,Middle Street,North Hykeham,Lincoln,LN6 9QX	979	284	Land/Buildings	Freehold	Y			494702	365891	Public Health	Library Service
N2006	100032122934	Ruskington Library,Station Road,Ruskington,Sleaford,NG34 9DD	500	115	Land/Buildings	Freehold	Y			508315	350934	Public Health	Library Service
N2015	10006501782	Sleaford Library,13 - 16 Market Place,Sleaford,NG34 7SR	375	366	Land/Buildings	Freehold	Y			506848	345842	Public Health	Library Service
S2003	10007246053	The Deepings Library,The Park, High Street,Market Deeping,Peterborough,PE6 8ED	1139	432	Land/Buildings	Freehold	Y			514370	309828	Public Health	Library Service
S2004	100030942883	Stamford Library,High Street,Stamford,PE3 2BB	741	584	Land/Buildings	Freehold	Y			503098	307204	Public Health	Library Service
W0301	100032253845	Caistor Arts and Heritage Centre,28 Plough Hill,Caistor,LN7 6UR	433	227	Land/Buildings	Freehold	Y			511783	401237	Public Health	Library Service
W2002	100032253617	Cherry Willingham Library,The Parade,Cherry Willingham,Lincoln,LN3 4JL	900	180	Land/Buildings	Freehold	Y			503245	372721	Public Health	Library Service
W2003	100032029478	Gainsborough Library,Cobden Street,Gainsborough,DN21 2NG	800	480	Land/Buildings	Freehold	Y			481345	389958	Public Health	Library Service
W2004	10013811799	Keelby Library,Victoria Road,Keelby,Grimsby,DN41 8BH	800	95	Land/Buildings	Freehold	Y			516265	410012	Public Health	Library Service
W2005	100032091182	Market Rasen Library,Mill Road,Market Rasen,LN8 3BD	700	168	Land/Buildings	Freehold	Y			510611	388922	Public Health	Library Service
W2006	100032082751	Nettleham Library,1 East Street,Nettleham,Lincoln,LN2 2SL	1166	472	Land/Buildings	Freehold	Y			500902	375486	Public Health	Library Service
B2000	10002213282	Boston Library at County Hall,Fountain Lane,Boston,PE21 6DY	3600	288	Land/Buildings	Leasehold	Y			532740	344266	Public Health	Library Service
E0088	10008517926	Wainfleet Library,St John's Street,Wainfleet All Saints,Skegness,PE24 4DL	4126	336	Land/Buildings	Leasehold	Y			549877	358776	Public Health	Library Service
E2006	10008514613	Tattershall Library (within Barnes Wallis Academy),Butts Lane, Tattershall,Lincoln,LN4 4NL	0	240	Land/Buildings	Leasehold	Y			521882	358080	Public Health	Library Service
E2013	10002115597	Mablethorpe Library,Stanley Avenue,Mablethorpe,LN12 1DP	898	898	Land/Buildings	Leasehold	Y			550456	384708	Public Health	Library Service
S2002	10007251450	Grantham Library,The Isaac Newton Centre,Westgate,Grantham,NG31 6EE	880	975	Land/Buildings	Leasehold	Y			491315	335611	Public Health	Library Service
W2009	100032083010	Welton Library,Cliff Road,Welton,Lincoln,LN2 3JJ	600	220	Land/Buildings	Leasehold	Y			520104	379896	Public Health	Library Service
N2000		Billinghay Mobile Library Site,High Street,Billinghay,Lincoln,LN4 4AU	269	0	Land only	Freehold	Y			515585	354843	Public Health	Mobile Library Sites
N2003		Heckington Mobile Library Site,Churchill Way,Heckington,Sleaford,NG34 9RF	424	0	Land only	Freehold	Y			514246	344034	Public Health	Mobile Library Sites
N2012		Navenby Mobile Library Site,East Road,Navenby,Lincoln,LN5 0EE	100	0	Land only	Freehold	Y			498902	357807	Public Health	Mobile Library Sites
N2014		Heighington Mobile Library Site,Chapel Lane,Heighington,Lincoln,LN4 1RS	900	0	Land only	Leasehold	Y			503006	369397	Public Health	Mobile Library Sites
E2210	10008518567	Alford Mill Cottage Museum,East Street,Alford,LN13 9EN	3000	45	Land/Buildings	Freehold	Y			545762	376505	Environment & Economy	Museums & Art Galleries
E2211	10008518567	Alford Windmill,East Street,Alford,LN13 9EN	3043	202	Land/Buildings	Freehold	Y			545743	376507	Environment & Economy	Museums & Art Galleries
E2212	10008518567	Dobson's Mill,High Street,Burgh Le Marsh,Skegness,PE24 5JT	3360	305	Land/Buildings	Freehold	Y			550375	364971	Environment & Economy	Museums & Art Galleries
L2100	235029020	Museum of Lincolnshire Life,Burton Road,Lincoln,LN1 3LJ	8200	6178	Land/Buildings	Freehold	Y			497248	372205	Environment & Economy	Museums & Art Galleries
L2101	235028125	Lincoln Heritage Skills Centre, Lincoln Castle,Castle Hill,Lincoln,LN1 3AA	898	451	Land/Buildings	Freehold	Y			497439	371844	Environment & Economy	Museums & Art Galleries
L2200	235028072	Castle Cottage,11a Union Road,Lincoln,LN1 3BJ	300	127	Land/Buildings	Freehold	Y			497361	371935	Environment & Economy	Museums & Art Galleries
L2201	235055146	Ellis Mill,Mill Road,Lincoln,LN1 3JJ	800	0	Land/Buildings	Freehold	Y			497092	372221	Environment & Economy	Museums & Art Galleries
L2501	235028815	Lincolnshire Archives,St Rumbold Street,Lincoln,LN2 5AB	5900	3873	Land/Buildings	Freehold	Y			497919	371259	Environment & Economy	Museums & Art Galleries
L4424	235028125	Lincoln Castle,Castle Hill,Lincoln,LN1 3AA	31576	3962	Land/Buildings	Freehold	Y			497449	371891	Environment & Economy	Museums & Art Galleries
N2201		Temple Bruer Preceptory Tower,Temple Road,Temple Bruer,Lincoln,LN5 0DG	0	0	Land/Buildings	Freehold	Y			500851	353708	Environment & Economy	Museums & Art Galleries
N2200	10006504865	Heckington Windmill,Hale Road,Heckington,Sleaford,NG34 9JW	75	0	Land/Buildings	Freehold	Y			514562	343548	Environment & Economy	Museums & Art Galleries
S2101	100030942884	Stamford Museum Workshop,Broad Street (behind Library),Stamford,PE9 1PJ	237	185	Land/Buildings	Freehold	Y			503089	307257	Environment & Economy	Museums & Art Galleries
E2218	10008518567	Battle of Britain Memorial Flight Visitor Centre,RAF Coningsby, Dogdyke Road,Coningsby,Lincoln,L	12000	406	Land/Buildings	Leasehold	Y			521993	357090	Environment & Economy	Museums & Art Galleries
E2218/SR2	10008518567	Battle of Britain Memorial Flight Visitor Centre,RAF Coningsby, Dogdyke Road,Coningsby,Lincoln,L	0	0	Land/Buildings	Leasehold	Y			521993	357090	Environment & Economy	Museums & Art Galleries
L2102	235028392	Usher Art Gallery,Lindum Road,Lincoln,LN2 1NN	998	998	Land/Buildings	Leasehold	Y			497768	371560	Environment & Economy	Museums & Art Galleries
L2105	235051482	The Collection,Danes Terrace,Lincoln,LN2 1LP	2560	4066	Land/Buildings	Leasehold	Y			497730	371520	Environment & Economy	Museums & Art Galleries
W2100	10034694777	The Old Hall,Parnell Street,Gainsborough,DN21 2NB	6370	1362	Land/Buildings	Leasehold	Y			481322	390012	Environment & Economy	Museums & Art Galleries
B0001	200004469039	Boston Nursery School,Church Road,Boston,PE21 0LJ	3212	512	Land/Buildings	Freehold	Y			533624	343540	Children's Services	Nursery Schools
L0002	235041879	St Giles Nursery School,Addison Drive,Lincoln,LN2 4LQ	4342	1773	Land/Buildings	Freehold	Y			499012	372874	Children's Services	Nursery Schools
L0003	235000901	The Kingsdown Nursery School,Kingsdown Road,Lincoln,LN6 0FB	3300	529	Land/Buildings	Freehold	Y			492952	369197	Children's Services	Nursery Schools
S0001	100032119952	Wyndham Park Nursery School,Hill Avenue,Grantham,NG31 9BB	2700	492	Land/Buildings	Freehold	Y			491790	336460	Children's Services	Nursery Schools
W0003	100032029764	Gainsborough Nursery School,North Marsh Road,Gainsborough,DN21 2RR	4730	775	Land/Buildings	Freehold	Y			481183	390968	Children's Services	Nursery Schools
E0513	10008523146	Spilsby The Lady Jane Franklin School (PFI),Partney Road,Spilsby,PE23 5EJ	36735	2641	Land/Buildings	Freehold	Y			539814	366475	Children's Services	PFI Schools
L0513	235056210	Lincoln The Fortuna School (PFI),Kingsdown Road,Lincoln,LN6 0FB	8498	1785	Land/Buildings	Freehold	Y			492906	369120	Children's Services	PFI Schools
N0048	100032248640	Sleaford Church Lane School (PFI),Church Lane,Sleaford,NG34 7DF	7910	1440	Land/Buildings	Freehold	Y			506835	346050	Children's Services	PFI Schools
S0509	10007264469	Grantham The Phoenix School (PFI),Great North Road,Grantham,NG31 7UF	28025	2336	Land/Buildings	Freehold	Y			491874	334075	Children's Services	PFI Schools
L0516	235056210	Lincoln The Sincil Sports College, South Park Avenue,Lincoln,LN5 8EL	12599	2333	Land/Buildings	Freehold	Y			497483	369853	Children's Services	PFI Schools
N0507	10006502977	Sleaford St Botolph's CE School (PFI),Rookery Avenue, Quarrington Hill,Sleaford,NG34 7FE	15204	2349	Land/Buildings	Mixed Tenure	Y			505721	345298	Children's Services	PFI Schools
S0508	200002776455	Claypole CE Primary School,Rectory Lane,Claypole,Newark,NG23 5BQ	23940	1176	Land/Buildings	Mixed Tenure	Y			485152	349201	Children's Services	PFI Schools
B0024	200004471383	Boston Hawthorn Tree School,Toot Lane,Boston,PE21 0PT	12400	2182	Land/Buildings	Freehold	Y			535056	343839	Children's Services	Primary Schools
B0025	100032162965	Kirton Primary School,Station Road,Kirton,Boston,PE20 1HY	19750	3519	Land/Buildings	Freehold	Y			530796	338535	Children's Services	Primary Schools
B0028	100032163365	Sutterton Fourfields CE School,Park Avenue,Sutterton,Boston,PE20 2JN	14497	1136	Land/Buildings	Freehold	Y			528644	335362	Children's Services	Primary Schools
E0011	100032081685	Alford Primary School,Hanby Lane,Alford,LN13 9BJ	19858	2025	Land/Buildings	Freehold	Y			545684	375591	Children's Services	Primary Schools
E0020	10008515656	Donington-On-Bain,Main Road,Donington-On-Bain,Louth,LN11 9TJ	6300	778	Land/Buildings	Freehold	Y			523538	382939	Children's Services	Primary Schools
E0031	10008529655	Holton-Le-Clay Infants School,Church Lane,Holton-le-Clay,Grimsby,DN36 5AQ	11700	1085	Land/Buildings	Freehold	Y			528894	402810	Children's Services	Primary Schools
E0032	200001829046	Holton-Le-Clay Junior School,Picksley Crescent,Holton-Le-Clay,Grimsby,DN36 5DR	15300	1038	Land/Buildings	Freehold	Y			529031	402377	Children's Services	Primary Schools
E0033	100032091877	Horncastle Community Primary School,Bowl Alley Lane,Horncastle,LN9 5EH	19600	3417	Land/Buildings	Freehold	Y			526346	369879	Children's Services	Primary Schools
E0041	10008517162	Louth Eastfield Infant/nursery,Lacey Gardens,Louth,LN11 8DQ	10100	1936	Land/Buildings	Freehold	Y			533747	387468	Children's Services	Primary Schools
E0050	10008516262	New Leake Primary School,Fodderdyke Bank,New Leake,Boston,PE22 8JB	6200	495	Land/Buildings	Freehold	Y			539344	356928	Children's Services	Primary Schools
E0062	100032260661	Skegness Seathorne Primary School,Count Alan Road,Skegness,PE25 1HB	22800	2588	Land/Buildings	Freehold	Y			556772	365434	Children's Services	Primary Schools
E0063	10008519701	Skegness The Richmond School,Richmond Drive,Skegness,PE25 3SH	18700	2111	Land/Buildings	Freehold	Y			556207	362801	Children's Services	Primary Schools
E0065	100032260887	Spilsby Primary School,Woodlands Avenue,Spilsby,PE23 5EP	13800	1596	Land/Buildings	Freehold	Y			540120	366386	Children's Services	Primary Schools
E0069	10008514028	Sutton on Sea Community Primary School,Station Road,Sutton On Sea,Mablethorpe,LN12 2HU	15186	1376	Land/Buildings	Freehold	Y			551986	381424	Children's Services	Primary Schools

E0070	100032086185	Tattershall Clinton Park CPS,Clinton Park,Tattershall,Lincoln,LN4 4QZ	12400	1149	Land/Buildings	Freehold	Y						521446	358424	Children's Services	Primary Schools
E0072	100032092690	The Edward Richardson Primary School,East Road,Tetford,Horncastle,LN9 6QQ	11900	889	Land/Buildings	Freehold	Y						533356	374773	Children's Services	Primary Schools
E0073	100032260965	Tetney Primary School,Humberstone Road,Tetney,Grimsby,DN36 5NG	9050	1081	Land/Buildings	Freehold	Y						531436	401487	Children's Services	Primary Schools
E0082	100032086205	New York Primary School,Langrick Road,New York,Lincoln,LN4 4XH	6623	378	Land/Buildings	Freehold	Y						525015	353638	Children's Services	Primary Schools
E0086	100032261235	Wragby Primary School,Silver Street,Wragby,Market Rasen,LN8 5PJ	9800	941	Land/Buildings	Freehold	Y						513600	378130	Children's Services	Primary Schools
E0089	100032079126	Legbourne East Wold CE Primary School,Station Road,Legbourne,Louth,LN11 8LD	8600	835	Land/Buildings	Freehold	Y						537165	384474	Children's Services	Primary Schools
H0012	10002545173	Deeping St Nicholas P S,Main Road,Deeping St Nicholas,Spalding,PE11 3DG	7717	545	Land/Buildings	Freehold	Y						520468	314989	Children's Services	Primary Schools
H0014	10002549166	Fleet Wood Lane School,Wood Lane,Fleet,Spalding,PE12 8NN	5400	894	Land/Buildings	Freehold	Y						538761	323897	Children's Services	Primary Schools
H0015	100032160130	Gedney Church End Primary School,Church Gate,Gedney,Spalding,PE12 0BU	4800	431	Land/Buildings	Freehold	Y						540347	324274	Children's Services	Primary Schools
H0016	100025419111	Gedney Grove End School,Main Road,Gedney Grove End,Spalding,PE12 9PD	3100	311	Land/Buildings	Freehold	Y						545847	329108	Children's Services	Primary Schools
H0020	100032159472	Clough & Risegate Community Ps,Chopydke Drove,Gosberton Clough,Spalding,PE11 4JP	6700	572	Land/Buildings	Freehold	Y						519646	329674	Children's Services	Primary Schools
H0023	10002547812	Holbeach Bank Primary School,Star Lane,Holbeach Bank,Spalding,PE12 8BX	7550	763	Land/Buildings	Freehold	Y						535511	327337	Children's Services	Primary Schools
H0026	100032249405	Long Sutton Primary School,Dick Turpin Way, Off Swapcote Lane,Long Sutton,Spalding,PE12 9EP	18600	2070	Land/Buildings	Freehold	Y						542850	323110	Children's Services	Primary Schools
H0027	100032249748	Lutton St Nicholas P S,Marriot's Gate,Lutton,Spalding,PE12 9HN	5600	628	Land/Buildings	Freehold	Y						543261	325027	Children's Services	Primary Schools
H0028	100032161008	Moulton The John Harrox Cps,Broad Lane,Moulton,Spalding,PE12 6PN	11206	1974	Land/Buildings	Freehold	Y						530494	323906	Children's Services	Primary Schools
H0029	100032160315	Moulton Chapel Primary School,Eaugate Road,Moulton Chapel,Spalding,PE12 0XJ	7800	568	Land/Buildings	Freehold	Y						530195	318075	Children's Services	Primary Schools
H0035	100032158399	St Paul's Community School,Queen's Road,Spalding,PE11 2JQ	15404	1480	Land/Buildings	Freehold	Y						525863	323497	Children's Services	Primary Schools
H0037	100032158056	Spalding Monkshouse Primary School,Pennygate,Spalding,PE11 1LG	12900	2024	Land/Buildings	Freehold	Y						523233	322491	Children's Services	Primary Schools
H0040	100030895953	Surfleet Primary School,Station Road,Surfleet Seas End,Spalding,PE11 4DB	5900	619	Land/Buildings	Freehold	Y						525808	328534	Children's Services	Primary Schools
H0041	100032249163	Sutton Bridge Westmere Community Primary School,Anne Road,Sutton Bridge,Spalding,PE12 9TB	22360	1886	Land/Buildings	Freehold	Y						547288	321692	Children's Services	Primary Schools
H0048	200001047348	Shepeau Stow Primary School,Dowsdale Bank,Shepeau Stow,Spalding,PE12 OTX	6503	611	Land/Buildings	Freehold	Y						530578	312243	Children's Services	Primary Schools
H0048/SR2	200001047348	Shepeau Stow Primary School,Dowsdale Bank,Shepeau Stow,Spalding,PE12 OTX	903	0	Land/Buildings	Freehold	Y						530578	312243	Children's Services	Primary Schools
H0051	100032161415	William Stukeley CE VA Primary School,Spalding Road,Holbeach,Spalding,PE12 7HG	18570	1470	Land/Buildings	Freehold	Y						535650	324780	Children's Services	Primary Schools
H0150	100032173242	Crowland South View Community Primary School,Postland Road,Crowland,Peterborough,PE6 0JA	45100	3545	Land/Buildings	Freehold	Y						524100	310600	Children's Services	Primary Schools
L0026	235015024	Sir Francis Hill Community P S,Bristol Drive,Lincoln,LN6 7UE	35720	2880	Land/Buildings	Freehold	Y						496371	369876	Children's Services	Primary Schools
L0030	235011974	The Meadows Primary School,C Calder Road Brant Road,Lincoln,LN5 9BB	33100	2518	Land/Buildings	Freehold	Y						496214	366867	Children's Services	Primary Schools
L0036	235054263	Lincoln Woodlands Infant & Nursery School,Whitethorn Grove, Off Regent Avenue,Lincoln,LN6 0PF	6500	1473	Land/Buildings	Freehold	Y						493282	370213	Children's Services	Primary Schools
L0037	235003086	Birchwood County Junior,Larchwood Crescent,Lincoln,LN6 0NL	22910	1668	Land/Buildings	Freehold	Y						493321	369777	Children's Services	Primary Schools
L0038	235002998	Lincoln Leslie Manser P S,Kingsdown Road,Lincoln,LN6 0FB	28410	1869	Land/Buildings	Freehold	Y						493021	369211	Children's Services	Primary Schools
N0012	10006522809	South Hykeham Community Primary School,Wath Lane,South Hykeham,Lincoln,LN6 9PG	9271	760	Land/Buildings	Freehold	Y						493610	364509	Children's Services	Primary Schools
N0013	100032247786	Bassingham Primary School,Lincoln Road,Bassingham,Lincoln,LN5 9HQ	8105	1326	Land/Buildings	Freehold	Y						491139	359833	Children's Services	Primary Schools
N0018	100032086666	Brant Broughton CE and Methodist Primary School,Mill Lane,Brant Broughton,Lincoln,LN5 0RP	5318	660	Land/Buildings	Freehold	Y						491320	354258	Children's Services	Primary Schools
N0023	100032089841	Eagle Community Primary School,Scarle Lane,Eagle,Lincoln,LN6 9EJ	7500	543	Land/Buildings	Freehold	Y						487642	367274	Children's Services	Primary Schools
N0027	10006519386	Helpringham Primary School,Highgate,Helpringham,Sleaford,NG34 0RD	7600	815	Land/Buildings	Freehold	Y						513593	340552	Children's Services	Primary Schools
N0044	10006520839	Nocton Community School,School Lane,Nocton,Lincoln,LN4 2BJ	11007	535	Land/Buildings	Freehold	Y						505947	364221	Children's Services	Primary Schools
N0044/SR2	10006520839	Nocton Community School,School Lane,Nocton,Lincoln,LN4 2BJ	9043	0	Land/Buildings	Freehold	Y						505947	364221	Children's Services	Primary Schools
N0048	100032089850	North Scarle Primary School,School Lane,North Scarle,Lincoln,LN6 9EY	6017	393	Land/Buildings	Freehold	Y						484716	366938	Children's Services	Primary Schools
N0049	100032248453	Skellingthorpe The Holt Primary School,Swallow Avenue,Skellingthorpe,Lincoln,LN6 5XJ	16010	1186	Land/Buildings	Freehold	Y						492175	371354	Children's Services	Primary Schools
N0050	10006514661	Waddington Redwood P S,Redwood Drive, Brant Road,Waddington,Lincoln,LN5 9BN	16500	2048	Land/Buildings	Freehold	Y						496578	365956	Children's Services	Primary Schools
N0056	100032087761	Waddington All Saints Primary School,Mere Road,Waddington,Lincoln,LN5 9NX	18860	2419	Land/Buildings	Freehold	Y						497868	364237	Children's Services	Primary Schools
N0058	100032249050	Walcott Primary School,Pinfold Lane,Walcott,Lincoln,LN4 3SX	3300	394	Land/Buildings	Freehold	Y						512885	356483	Children's Services	Primary Schools
N0068	10006522074	Ruskington Winchelsea Primary School,4A Sleaford Road,Ruskington,Sleaford,NG34 9BY	13100	1263	Land/Buildings	Freehold	Y						508045	350770	Children's Services	Primary Schools
S0016	100032121487	Billingborough Primary School,Victoria Street,Billingborough,Sleaford,NG34 0NX	7462	869	Land/Buildings	Freehold	Y						511701	334453	Children's Services	Primary Schools
S0019	10007245892	Caythorpe Primary School,High Street,Caythorpe,Grantham,NG32 3DR	8464	1016	Land/Buildings	Freehold	Y						493834	348148	Children's Services	Primary Schools
S0024	100032120992	Corby Glen Community Primary School,Station Road,Corby Glen,Grantham,NG33 4NW	9200	858	Land/Buildings	Freehold	Y						499806	324950	Children's Services	Primary Schools
S0025	100032121273	Deeping St James Community Primary School,Hereward Way,Deeping St James,Peterborough,PE1 2YJ	17600	1923	Land/Buildings	Freehold	Y						515547	309743	Children's Services	Primary Schools
S0026	100032173682	Lincoln Community Primary School,Crowson Way,Deeping St James,Peterborough,PE6 8EY	15420	2201	Land/Buildings	Freehold	Y						514639	310075	Children's Services	Primary Schools
S0042	100032121273	Belmont Community School,Harrowby Lane,Grantham,NG31 9LR	11200	1326	Land/Buildings	Freehold	Y						493501	336698	Children's Services	Primary Schools
S0043	100032254724	Belton Lane Community Primary School,Green Lane,Grantham,NG31 9PP	22200	2693	Land/Buildings	Freehold	Y						492490	337273	Children's Services	Primary Schools
S0050	10007255235	Langtoft Primary School,Manor Close,Langtoft,Peterborough,PE6 9NB	9060	1215	Land/Buildings	Freehold	Y						512032	312455	Children's Services	Primary Schools
S0051	100032255304	Bythams Primary School,Creeton Road,Little Bytham,Grantham,NG33 4PX	4800	654	Land/Buildings	Freehold	Y						501311	319031	Children's Services	Primary Schools
S0054	10007246044	Market Deeping Community Primary School,Willoby Avenue,Market Deeping,Peterborough,PE1 2YJ	14164	1909	Land/Buildings	Freehold	Y						514162	310542	Children's Services	Primary Schools
S0061	100032121273	South Witham Community Primary School,Water Lane,South Witham,Grantham,NG33 5PH	12016	1113	Land/Buildings	Freehold	Y						492627	319305	Children's Services	Primary Schools
S0062	10007249333	The Bluecoat School,Green Lane,Stamford,PE9 1HE	21600	2502	Land/Buildings	Freehold	Y						502758	307961	Children's Services	Primary Schools
S0068	100032176335	Uffington CE Primary School,School Lane,Uffington,Stamford,PE9 4SU	4408	523	Land/Buildings	Freehold	Y						506219	307762	Children's Services	Primary Schools
W0010	100032084157	Bardney CE and Methodist Primary School,Henry Lane,Bardney,Lincoln,LN3 5XJ	10900	1113	Land/Buildings	Freehold	Y						512585	369586	Children's Services	Primary Schools
W0014	100032083764	Cherry Willingham Primary School,Lime Grove,Cherry Willingham,Lincoln,LN3 4BD	20900	2360	Land/Buildings	Freehold	Y						502873	371272	Children's Services	Primary Schools
W0016	10034684357	Dunholme St Chad's CE Primary School,Ryland Road,Dunholme,Lincoln,LN2 3NE	8500	1086	Land/Buildings	Freehold	Y						502170	379488	Children's Services	Primary Schools
W0017	10034696247	Faldingworth Community Primary School,High Street,Faldingworth,Market Rasen,LN8 3SF	6200	832	Land/Buildings	Freehold	Y						506672	384750	Children's Services	Primary Schools
W0019	10034696286	Charles Baines Community Primary School,Baines Road,Gainsborough,DN21 1TE	14400	1370	Land/Buildings	Freehold	Y						482769	389842	Children's Services	Primary Schools
W0020	10034696462	St George's CE Community Primary School,Lindsey Close,Gainsborough,DN21 1YN	12400	1466	Land/Buildings	Freehold	Y						482878	388916	Children's Services	Primary Schools
W0030	100032030629	Hemswell Cliff Primary School,Capper Avenue,Hemswell Cliff,Gainsborough,DN21 5XS	21000	1415	Land/Buildings	Freehold	Y						495186	390020	Children's Services	Primary Schools
W0038	10034686560	Marton Primary School,Stow Park Road,Marton,Gainsborough,DN21 5AG	9900	626	Land/Buildings	Freehold	Y						484320	381904	Children's Services	Primary Schools
W0044	100032253811	Nettleton Community School,Moortown Road,Nettleton,Lincoln,LN7 6AA	2323	432	Land/Buildings	Freehold	Y						510758	400041	Children's Services	Primary Schools
W0046	100032090230	Kelsey Primary School,Chapel Street,North Kelsey,Lincoln,LN7 6EJ	9200	793	Land/Buildings	Freehold	Y						504233	401686	Children's Services	Primary Schools
W0047	10006520839	Normanby By Spital P S,Main Street,Normanby By Spital,Lincoln,LN8 2HE	5314	554	Land/Buildings	Freehold	Y						500105	387995	Children's Services	Primary Schools
W0049	100032090659	Osgodby Primary School,Main Street,Osgodby,Market Rasen,LN8 3TA	6928	491	Land/Buildings	Freehold	Y						507501	392631	Children's Services	Primary Schools
W0053	10013811191	Scampton Pollyplatt P S,School Lane,Scampton,Lincoln,LN1 2TP	21300	1279	Land/Buildings	Freehold	Y						497245	379035	Children's Services	Primary Schools
W0059	100032253689	Tealy School,6 Front Street,Tealy,Market Rasen,LN8 3XU	4300	447	Land/Buildings	Freehold	Y						515704	390749	Children's Services	Primary Schools
W0059/SR2	100032253689	Tealy School,6 Front Street,Tealy,Market Rasen,LN8 3XU	0	0	Land/Buildings	Freehold	Y						515704	390749	Children's Services	Primary Schools
W0060	10034697309	Waddingham Primary School,The Green,Waddingham,Gainsborough,DN21 4SX	7400	667	Land/Buildings	Freehold	Y						498456	396162	Children's Services	Primary Schools
W0161	100032076194	Sturton By Stow C P S,School Lane,Sturton By Stow,Lincoln,LN1 2BY	16419	2772	Land/Buildings	Freehold	Y						489893	380937	Children's Services	Primary Schools
B0022	200004471959	Butterwick Pinchbeck's CE Primary School,School Lane,Butterwick,Boston,PE22 0HU	18970	2046	Land/Buildings	Leasehold	Y						538418	344686	Children's Services	Primary Schools
B0027	100032168440	Foundation Primary and Nursery School,Church End,Old Leake,Boston,PE22 9HR	13470	1409	Land/Buildings	Leasehold	Y						540983	350272	Children's Services	Primary Schools
B0030	200004464627	Wrangle Foundation Primary School,Main Road,Wrangle,Boston,PE22 9AS	12300	835	Land/Buildings	Leasehold	Y						543461	351357	Children's Services	Primary Schools
B0031	100032165645	Wyberton Primary School,Saundergate Lane,Wyberton,Boston,PE21 7BZ	14640	1318	Land/Buildings	Leasehold	Y						531976	341007	Children's Services	Primary Schools
E0017	10008520530	Chapel St Leonards Primary School,Amery Way,Chapel St Leonards,Skegness,PE24 5LS	16499	1601	Land/Buildings	Leasehold	Y						555655	372199	Children's Services	Primary Schools
E0026	100032078057	Grainthorpe Primary School,Fen Lane,Grainthorpe,Louth,LN11 7JY	5100	527	Land/Buildings	Leasehold	Y						538260	396267	Children's Services	Primary Schools
E0028	10008517401	Grimoldby Foundation Primary School,Tinkle Street,Grimoldby,Louth,LN11 8SW	10300	1417	Land/Buildings	Leasehold	Y						539423	387550	Children's Services	Primary Schools
E0029	100032169442	Halton Holegate CE														

E0037/SR2	10008515047	Kirkby On Bain CE Primary School,Wharf Lane,Kirkby On Bain,Woodhall Spa,LN10 6WV	8500	0	Land/Buildings	Leasehold	Y											524283	362483	Children's Services	Primary Schools
E0042	100032078691	North Lacey Gardens Foundation Junior School,Lacey Gardens,Louth,LN11 8DH	23090	2274	Land/Buildings	Leasehold	Y											533828	387580	Children's Services	Primary Schools
E0053	10008519205	North Somercotes CE Foundation Primary School,Warren Lane,North Somercotes,Louth,LN11 7QB	13470	1649	Land/Buildings	Leasehold	Y											542816	396143	Children's Services	Primary Schools
E0058	10008515576	Scamblesby CE Primary School,High Street,Scamblesby,Louth,LN11 9XG	3700	385	Land/Buildings	Leasehold	Y											527639	378781	Children's Services	Primary Schools
E0058/SR2	10008515576	Scamblesby CE Primary School,High Street,Scamblesby,Louth,LN11 9XG	0	0	Land/Buildings	Leasehold	Y											527639	378781	Children's Services	Primary Schools
E0058/SR3	10008515576	Scamblesby CE Primary School,High Street,Scamblesby,Louth,LN11 9XG	0	0	Land/Buildings	Leasehold	Y											527639	378781	Children's Services	Primary Schools
H0010	100032249169	Cowbit St Mary's Endowed CE VA Primary School,Barrier Bank,Cowbit,Spalding,PE12 6AL	1500	477	Land/Buildings	Leasehold	Y											501204	379382	Children's Services	Primary Schools
H0013	100032159512	Donington Cowley Endowed Primary School,Town Dam Lane,Donington,Spalding,PE11 4TR	26776	1402	Land/Buildings	Leasehold	Y											521010	335267	Children's Services	Primary Schools
H0024	200001148361	Holbeach St Mark's CE Primary School,Main Road,Holbeach St Marks,Spalding,PE12 8DZ	11820	408	Land/Buildings	Leasehold	Y											537113	331192	Children's Services	Primary Schools
H0024/SR2	200001148361	Holbeach St Mark's CE Primary School,Main Road,Holbeach St Marks,Spalding,PE12 8DZ	10704	0	Land/Buildings	Leasehold	Y											537113	331192	Children's Services	Primary Schools
H0036	100032158057	Spalding Primary School,Woolram Wygate,Spalding,PE11 1PB	17520	2237	Land/Buildings	Leasehold	Y											523999	323434	Children's Services	Primary Schools
H0044	100032162914	Tydd St Mary CE VA Primary School,Church Way,Tydd St Mary,Wisbech,PE13 5QY	6600	740	Land/Buildings	Leasehold	Y											544169	318659	Children's Services	Primary Schools
H0047	100032249796	Whaplode CE Primary School,Mill Lane,Whaplode,Spalding,PE12 6TS	8700	1182	Land/Buildings	Leasehold	Y											532927	324211	Children's Services	Primary Schools
L0011	235049238	Lincoln St Faith's CE Infant School,West Parade,Lincoln,LN1 1QL	9100	1065	Land/Buildings	Leasehold	Y											496516	371791	Children's Services	Primary Schools
L0019	235033626	Lincoln St Peter-in-Eastgate CE (Controlled) Infants School,Greetwell Gate,Lincoln,LN2 4AW	2200	612	Land/Buildings	Leasehold	Y											498155	371984	Children's Services	Primary Schools
L0035	235003162	The Lancaster School,82 Jasmin Road,Lincoln,LN6 0QQ	7511	1202	Land/Buildings	Leasehold	Y											493171	369698	Children's Services	Primary Schools
N0010	10006522618	Digby The Tedder School,Trenchard Road RAF Digby,Ashby De Le Launde,Sleaford,LN4 3JY	9009	854	Land/Buildings	Leasehold	Y											504963	356436	Children's Services	Primary Schools
N0019	100032086260	Coleby CE Primary School,Rectory Road,Coleby,Lincoln,LN5 0AJ	13156	417	Land/Buildings	Leasehold	Y											497612	360603	Children's Services	Primary Schools
N0019/SR2	100032086260	Coleby CE Primary School,Rectory Road,Coleby,Lincoln,LN5 0AJ	11656	0	Land/Buildings	Leasehold	Y											497612	360603	Children's Services	Primary Schools
N0020	10006503907	Cranwell Foundation Primary School,Cranwell Avenue,Cranwell,Sleaford,NG34 8HH	15000	2404	Land/Buildings	Leasehold	Y											501151	350000	Children's Services	Primary Schools
N0031	10006520193	Martin Mrs Mary King's CE (Controlled) Primary School,Linwood Road,Martin,Lincoln,LN4 3RB	7200	788	Land/Buildings	Leasehold	Y											512033	360005	Children's Services	Primary Schools
S0003	10007245866	Barkston and Syston Voluntary Aided Primary School,Church Street,Barkston,Grantham,NG32 2N8	5572	1001	Land/Buildings	Leasehold	Y											493198	341506	Children's Services	Primary Schools
S0027	10007245930	Denton CE School,Church Street,Denton,Grantham,NG32 1LG	1962	361	Land/Buildings	Leasehold	Y											486656	332534	Children's Services	Primary Schools
S0028	100032254483	Edenham CE Primary School,School Lane,Edenham,Bourne,PE10 0LP	4860	718	Land/Buildings	Leasehold	Y											506159	321926	Children's Services	Primary Schools
S0039	100032119950	St Mary's Catholic VA Primary School,Sandon Road,Grantham,NG31 9AX	10400	1159	Land/Buildings	Leasehold	Y											492003	336271	Children's Services	Primary Schools
S0041	10007245468	Grantham Gonerby Hill Foot CE Primary School,Gonerby Road,Gonerby Hill Foot,Grantham,NG31 9AX	8800	1618	Land/Buildings	Leasehold	Y											490254	337376	Children's Services	Primary Schools
S0055	10007245285	William Hildyard CE Primary School,Godsey Lane,Market Deeping,Peterborough,PE6 8HZ	11995	1367	Land/Buildings	Leasehold	Y											514038	310457	Children's Services	Primary Schools
S0056	100032120528	Thorold's Charity CE Primary School,School Lane,Marston,Grantham,NG32 2HQ	2866	789	Land/Buildings	Leasehold	Y											489193	343642	Children's Services	Primary Schools
W0027	10013814194	Grasby All Saints CE Primary School,Vicarage Lane,Grasby,DN38 6AU	4300	474	Land/Buildings	Leasehold	Y											508747	404932	Children's Services	Primary Schools
W0029	10034685235	Hackthorn CE Primary School,Main Street,Hackthorn,Lincoln,LN2 3PF	2500	314	Land/Buildings	Leasehold	Y											499801	382515	Children's Services	Primary Schools
W0045	100032086205	Newton On Trent CE Primary School,High Street,Newton On Trent,Lincoln,LN1 2JS	4100	649	Land/Buildings	Leasehold	Y											483232	374382	Children's Services	Primary Schools
B0012	100032164631	Boston St Thomas CE Primary School,Wyberton Low Road,Boston,PE21 7RZ	14174	2486	Land/Buildings	Mixed Tenure	Y											532940	342413	Children's Services	Primary Schools
B0014	100032164631	Boston St Nicholas CE Primary School,Woad Farm Road,Boston,PE21 0EF	27900	1792	Land/Buildings	Mixed Tenure	Y											533945	343669	Children's Services	Primary Schools
B0018	100032166541	Saint Mary's Catholic Primary School,Ashlam Drive,Boston,PE21 9PX	7600	1120	Land/Buildings	Mixed Tenure	Y											533552	344778	Children's Services	Primary Schools
B0029	100032245594	Swineshead St Mary's CE Primary School,Abbey Road,Swineshead,Boston,PE20 3EN	13600	1571	Land/Buildings	Mixed Tenure	Y											524114	340260	Children's Services	Primary Schools
E0013	10008515748	Binbrook CE Primary School,Orford Road,Binbrook,Lincoln,LN8 6DU	20773	1435	Land/Buildings	Mixed Tenure	Y											520783	394145	Children's Services	Primary Schools
E0013/SR2	10008515748	Binbrook CE Primary School,Orford Road,Binbrook,Lincoln,LN8 6DU	0	140	Land/Buildings	Mixed Tenure	Y											520783	394145	Children's Services	Primary Schools
E0015	10008514115	Bucknall Primary School,Main Road,Bucknall,Woodhall Spa,LN10 5DT	5400	326	Land/Buildings	Mixed Tenure	Y											517275	368750	Children's Services	Primary Schools
E0015/SR2	10008523596	St Peter & St Paul CE Primary School,Wainfleet Road,Burgh Le Marsh,Skegness,PE24 5ED	14100	1225	Land/Buildings	Mixed Tenure	Y											549818	364879	Children's Services	Primary Schools
E0015/SR3	10008517828	Friskney All Saints CE VA Primary School,Church Road,Friskney,Boston,PE22 8RD	9120	1311	Land/Buildings	Mixed Tenure	Y											546146	355378	Children's Services	Primary Schools
E0015/SR4	10008516028	Frithville Primary School,West Fen Bank Road,Frithville,Boston,PE22 7EX	8725	514	Land/Buildings	Mixed Tenure	Y											531574	350651	Children's Services	Primary Schools
E0015/SR5	10008516028	Frithville Primary School,West Fen Bank Road,Frithville,Boston,PE22 7EX	6200	0	Land/Buildings	Mixed Tenure	Y											531574	350651	Children's Services	Primary Schools
E0025	100032077991	Fulstow Primary School,Churchthorpe,Fulstow,Grantham,LN11 0XL	3100	483	Land/Buildings	Mixed Tenure	Y											532595	397480	Children's Services	Primary Schools
E0027	10008518159	Great Steeping Primary School,Main Street,Great Steeping,Spilsby,PE23 5PT	5910	725	Land/Buildings	Mixed Tenure	Y											544076	364280	Children's Services	Primary Schools
E0043	100032259762	St Michael's CE Primary School,Monks' Dyke Road,Louth,LN11 9AR	11800	1818	Land/Buildings	Mixed Tenure	Y											533383	387195	Children's Services	Primary Schools
E0043/SR2	100032260109	Mareham Le Fen CE Primary School,School Lane,Mareham Le Fen,Boston,PE22 7QB	5715	652	Land/Buildings	Mixed Tenure	Y											528150	361254	Children's Services	Primary Schools
E0043/SR3	100032260109	Mareham Le Fen CE Primary School,School Lane,Mareham Le Fen,Boston,PE22 7QB	0	0	Land/Buildings	Mixed Tenure	Y											528150	361254	Children's Services	Primary Schools
E0047	100032033096	Marshchapel Primary School,Sea Dyke Way,Marshchapel,Grimsby,DN36 5SX	14304	355	Land/Buildings	Mixed Tenure	Y											536021	399244	Children's Services	Primary Schools
E0047/SR2	100032033096	Marshchapel Primary School,Sea Dyke Way,Marshchapel,Grimsby,DN36 5SX	9404	0	Land/Buildings	Mixed Tenure	Y											536021	399244	Children's Services	Primary Schools
E0051	10008520147	North Cotes CE Primary School,Sea Lane,North Cotes,Grimsby,DN36 5UZ	5483	553	Land/Buildings	Mixed Tenure	Y											535136	400633	Children's Services	Primary Schools
E0052	10008517647	North Cockerington CE Primary School,School Lane,North Cockerington,Louth,LN11 7EP	6200	513	Land/Buildings	Mixed Tenure	Y											537058	390516	Children's Services	Primary Schools
E0056	10008522712	Partney CE VA Primary School,Maddison Lane,Partney,Spilsby,PE23 4PQ	5195	732	Land/Buildings	Mixed Tenure	Y											541177	368405	Children's Services	Primary Schools
E0057	10008519255	Saltfleetby CE Primary School,Main Road,Saltfleetby St Peter,Louth,LN11 7SN	5000	558	Land/Buildings	Mixed Tenure	Y											544329	390088	Children's Services	Primary Schools
E0059	100032260240	Sibsey Primary School (Buildings),Old Main Road,Sibsey,Boston,PE22 0RR	5920	978	Land/Buildings	Mixed Tenure	Y											535255	350963	Children's Services	Primary Schools
E0068	100032167581	Stickney CE Primary School,Main Road,Stickney,Boston,PE22 8AX	15400	1288	Land/Buildings	Mixed Tenure	Y											534276	356953	Children's Services	Primary Schools
E0071	10008514612	Tattershall Holy Trinity CE Primary School,Curzon Estate,Tattershall,Lincoln,LN4 4LD	6300	806	Land/Buildings	Mixed Tenure	Y											521392	358046	Children's Services	Primary Schools
E0074	100032260978	Theddlethorpe Primary School,Mill Road,Theddlethorpe All Saints,Mablethorpe,LN12 1PB	8375	532	Land/Buildings	Mixed Tenure	Y											547154	387134	Children's Services	Primary Schools
E0074/SR2	100032260978	Theddlethorpe Primary School,Mill Road,Theddlethorpe All Saints,Mablethorpe,LN12 1PB	5414	0	Land only	Mixed Tenure	Y											547154	387134	Children's Services	Primary Schools
E0077	100032168923	Toynont All Saints CE Primary School,Main Road,Toynont All Saints,Spilsby,PE23 5AQ	12700	747	Land/Buildings	Mixed Tenure	Y											539415	363492	Children's Services	Primary Schools
E0083	10008518628	Willoughby St Helena's CE Primary School,Main Road,Willoughby,Alford,LN13 9NH	4900	776	Land/Buildings	Mixed Tenure	Y											547030	372043	Children's Services	Primary Schools
E0084	10008518894	Withern St Margaret's Church of England School,Main Road,Withern,Alford,LN13 0NB	7860	473	Land/Buildings	Mixed Tenure	Y											543242	382307	Children's Services	Primary Schools
H0017	100032160100	Gedney Hill CE Primary School,North Road,Gedney Hill,Spalding,PE12 0NL	5611	690	Land/Buildings	Mixed Tenure	Y											534040	311658	Children's Services	Primary Schools
H0030	100032158492	Pinchbeck East CE Primary School,Fennell Road,Pinchbeck,Spalding,PE11 3RP	13600	1928	Land/Buildings	Mixed Tenure	Y											523875	325742	Children's Services	Primary Schools
H0031	100032158850	Pinchbeck St Bartholomew's CE Primary School,Leaveslake Drive,West Pinchbeck,Spalding,PE11 3RP	7770	737	Land/Buildings	Mixed Tenure	Y											519794	325188	Children's Services	Primary Schools
H0032	100032249399	Quadrang Cowley And Brown's Ps Church End,Donington,Spalding,PE11 4SQ	7700	716	Land/Buildings	Mixed Tenure	Y											522367	334034	Children's Services	Primary Schools
H0033	100032158369	Spalding Parish CE VA Day Primary School,Clay Lake,Spalding,PE11 2QG	21500	2241	Land/Buildings	Mixed Tenure	Y											525223	321942	Children's Services	Primary Schools
H0038	100032158185	St John the Baptist CE Primary School,Hawthorn Bank,Spalding,PE11 1JQ	17783	2152	Land/Buildings	Mixed Tenure	Y											523813	321984	Children's Services	Primary Schools
H0039	100032158061	Spalding Saint Norbert's Catholic VA Primary School,Tollgate,Spalding,PE11 1NJ	8000	1412	Land/Buildings	Mixed Tenure	Y											524168	322865	Children's Services	Primary Schools
H0052	10002554563	Weston Hills CE Primary School,Learning Lane,Weston Hills,Spalding,PE12 6DL	13579	1099	Land/Buildings	Mixed Tenure	Y											527293	319958	Children's Services	Primary Schools
L0010	235022645	Lincoln St Faith and St Martin CE Junior School,Hampton Street,Lincoln,LN1 1LW	8300	1884	Land/Buildings</																

N0033	100032086664	Navenby CE Primary School,East Road,Navenby,Lincoln,LN5 0EP	15947	1193	Land/Buildings	Mixed Tenure	Y					499038	357764	Children's Services	Primary Schools
N0037	100032248297	North Hykeham All Saints CE Primary School,Ravensmoor Close,North Hykeham,Lincoln,LN6 9AB	13016	1619	Land/Buildings	Mixed Tenure	Y					494200	366100	Children's Services	Primary Schools
N0041	10006506219	Osbourne Primary School,London Road,Osbourne,Sleaford,NG34 0DG	6672	967	Land/Buildings	Mixed Tenure	Y					506927	338263	Children's Services	Primary Schools
N0042	10006520303	Potterhanworth CE Primary School,Main Road,Potterhanworth,Lincoln,LN4 2DT	6854	501	Land/Buildings	Mixed Tenure	Y					505513	366206	Children's Services	Primary Schools
N0047	100032088762	St Lawrence CE Primary School,Lower Church Road,Skellingthorpe,Lincoln,LN6 5UZ	7177	1051	Land/Buildings	Mixed Tenure	Y					492596	372091	Children's Services	Primary Schools
N0052	100032089799	Swinderby All Saints CE Primary School,High Street,Swinderby,Lincoln,LN6 9LU	9618	952	Land/Buildings	Mixed Tenure	Y					486923	363199	Children's Services	Primary Schools
N0053	10006521108	St Michael's CE Primary School,School Lane,Thorpe On The Hill,Lincoln,LN6 9BN	8400	932	Land/Buildings	Mixed Tenure	Y					490922	365743	Children's Services	Primary Schools
N0061	100032249083	Welbourn CE Primary School,High Street,Welbourn,Lincoln,LN5 0NH	4540	527	Land/Buildings	Mixed Tenure	Y					496674	354241	Children's Services	Primary Schools
N0063	100032122682	Heckington St Andrew's CE Primary School,Howell Road,Heckington,Sleaford,NG34 9RX	9852	1264	Land/Buildings	Mixed Tenure	Y					514369	344390	Children's Services	Primary Schools
N0067	10006503377	Billinghay CE Primary School,Off Fen Road,Billinghay,Lincoln,LN4 4HU	11725	1219	Land/Buildings	Mixed Tenure	Y					515219	355313	Children's Services	Primary Schools
N0067/SR2	10006503377	Billinghay CE Primary School,Off Fen Road,Billinghay,Lincoln,LN4 4HU	0	87	Land/Buildings	Mixed Tenure	Y					515219	355313	Children's Services	Primary Schools
S0010	100032120511	Allington with Sedgebrook CE Primary School,Marston Lane,Allington,Grantham,NG32 2DY	4420	756	Land/Buildings	Mixed Tenure	Y					486010	340335	Children's Services	Primary Schools
S0012	100032120638	Ancaster CE Primary School,Merica Drive,Ancaster,Grantham,NG32 3QQ	12100	960	Land/Buildings	Mixed Tenure	Y					498520	343986	Children's Services	Primary Schools
S0014	10007245868	Barrowby CE Primary School,Church Street,Barrowby,Grantham,NG32 1BX	9768	1473	Land/Buildings	Mixed Tenure	Y					487912	336505	Children's Services	Primary Schools
S0023	100032121286	Colsterworth CE Primary School,Back Lane,Colsterworth,Grantham,NG33 5NJ	1050	892	Land/Buildings	Mixed Tenure	Y					493159	324104	Children's Services	Primary Schools
S0038	100032119679	Grantham Cliffedale Primary School,Northcliffe Road,Grantham,NG31 8DP	7500	1533	Land/Buildings	Mixed Tenure	Y					491319	337573	Children's Services	Primary Schools
S0040	100032119954	St Anne's CE Primary School,Harrowby Road,Grantham,NG31 9ED	11492	1293	Land/Buildings	Mixed Tenure	Y					492159	335210	Children's Services	Primary Schools
S0044	100032119614	St Sebastian's CE Primary School,High Street,Great Gonerby,Grantham,NG31 8LB	8900	884	Land/Buildings	Mixed Tenure	Y					489760	338158	Children's Services	Primary Schools
S0045	10007245946	Great Ponton CE VA Primary School,Mill Lane,Great Ponton,Grantham,NG33 5DT	5300	464	Land/Buildings	Mixed Tenure	Y					492776	330489	Children's Services	Primary Schools
S0046	100032120179	Harlaxton CE Primary School,Swinehill,Harlaxton,Grantham,NG32 1HT	9200	1096	Land/Buildings	Mixed Tenure	Y					488541	332359	Children's Services	Primary Schools
S0047	100032121463	Horbling Brown's CE VA Primary School,Sandygate Lane,Horbling,Sleaford,NG34 0PL	6463	929	Land/Buildings	Mixed Tenure	Y					512167	335142	Children's Services	Primary Schools
S0057	10007246071	Morton CE (Controlled) Primary School,Station Road,Morton,Bourne,PE10 0NN	18968	956	Land/Buildings	Mixed Tenure	Y					510025	323943	Children's Services	Primary Schools
S0058	10007246072	St Gilbert Of Sempringham CE Primary School,West Road,Pointon,Sleaford,NG34 0NA	4800	810	Land/Buildings	Mixed Tenure	Y					511376	331903	Children's Services	Primary Schools
S0060	10007246076	Ropsley CE Primary School,School Lane,Ropsley,Grantham,NG33 4BT	7800	634	Land/Buildings	Mixed Tenure	Y					499087	334372	Children's Services	Primary Schools
S0064	100032255623	St George's CE Primary School,Kesteven Road,Stamford,PE9 1SX	16130	1190	Land/Buildings	Mixed Tenure	Y					503328	308168	Children's Services	Primary Schools
S0067	100032255921	Thurby Community Primary School,Lawrence Park, Crown Lane,Thurby,Bourne,PE10 0EZ	29652	1312	Land/Buildings	Mixed Tenure	Y					509488	317054	Children's Services	Primary Schools
S0074	100032173722	Baston CE Primary School,103a Main Street,Baston,Peterborough,PE6 9PB	13434	963	Land/Buildings	Mixed Tenure	Y					511659	314293	Children's Services	Primary Schools
W0011	10034695991	Blyton Cum Laughton Voluntary Aided Primary School,High Street,Blyton,Gainsborough,DN21 3JX	9300	695	Land/Buildings	Mixed Tenure	Y					485323	394909	Children's Services	Primary Schools
W0011/SR2	10034695991	Blyton Cum Laughton Voluntary Aided Primary School - Laughton Annex,High Street,Laughton,Ga	2200	504	Land/Buildings	Mixed Tenure	Y					485323	394909	Children's Services	Primary Schools
W0012	10034696185	Caistor CE and Methodist Primary School,South Dale,Caistor,Lincoln,LN7 6LY	13930	1815	Land/Buildings	Mixed Tenure	Y					511796	401092	Children's Services	Primary Schools
W0015	100032030447	Corringham CE Primary School,Middle Street,Corringham,Gainsborough,DN21 5QS	8957	597	Land/Buildings	Mixed Tenure	Y					487143	391560	Children's Services	Primary Schools
W0018	100032083942	Fiskerton CE Primary School,Ferry Road,Fiskerton,Lincoln,LN3 4HU	14200	737	Land/Buildings	Mixed Tenure	Y					505205	372207	Children's Services	Primary Schools
W0032	100032253612	Ingham Primary School,The Green,Ingham,Lincoln,LN1 2XT	7663	972	Land/Buildings	Mixed Tenure	Y					494608	383410	Children's Services	Primary Schools
W0035	100032253321	Frances Olive Anderson CE Primary School,The Grove,Lea,Gainsborough,DN21 5EP	11000	1116	Land/Buildings	Mixed Tenure	Y					483378	386534	Children's Services	Primary Schools
W0036	10013809381	Legsby Primary School,Main Street,Legsby,Market Rasen,LN8 3QW	2500	392	Land/Buildings	Mixed Tenure	Y					513562	385477	Children's Services	Primary Schools
W0039	100032090662	Middle Rasen Primary School,North Street,Middle Rasen,Market Rasen,LN8 3TS	9400	856	Land/Buildings	Mixed Tenure	Y					508794	389528	Children's Services	Primary Schools
W0041	100032253036	Morton Trentside Primary School,Crooked Billet Street,Morton,Gainsborough,DN21 3AH	30900	1334	Land/Buildings	Mixed Tenure	Y					480775	391726	Children's Services	Primary Schools
W0042	100032082715	Nettleham CE (A) Junior School,Mill Hill,Nettleham,Lincoln,LN2 2PE	17883	1341	Land/Buildings	Mixed Tenure	Y					500898	375218	Children's Services	Primary Schools
W0049	100032253461	Reepham CE Primary School,High Street,Reepham,Lincoln,LN3 4DP	6200	865	Land/Buildings	Mixed Tenure	Y					503816	373721	Children's Services	Primary Schools
W0050/SR2	100032253461	Reepham CE Primary School,High Street,Reepham,Lincoln,LN3 4DP	3900	0	Land/Buildings	Mixed Tenure	Y					503816	373721	Children's Services	Primary Schools
W0051	100032076142	Saxilby CE Primary School,Highfield Road,Saxilby,Lincoln,LN1 2QJ	11100	1793	Land/Buildings	Mixed Tenure	Y					489628	375530	Children's Services	Primary Schools
W0052	10034697186	Scampton CE Primary School,High Street,Scampton,Lincoln,LN1 2SD	10000	663	Land/Buildings	Mixed Tenure	Y					495098	379286	Children's Services	Primary Schools
W0055	100032253087	Scotter Primary School,High Street,Scotter,Gainsborough,DN21 3RY	18951	1791	Land/Buildings	Mixed Tenure	Y					488665	400557	Children's Services	Primary Schools
W0056	100032253237	Willoughton Primary School - Playing Field,off Church Street,Willoughton,Gainsborough,DN21 5RT	1700	416	Land/Buildings	Mixed Tenure	Y					492940	393327	Children's Services	Primary Schools
W0065/SR2	100032253237	Willoughton Primary School - Playing Field,off Church Street,Willoughton,Gainsborough,DN21 5RT	6473	0	Land only	Mixed Tenure	Y					492940	393327	Children's Services	Primary Schools
259		Land for Access to Hold 117L,Spalding Road,Bourne,PE9 4PB	0	0	Land only	Freehold	Y					0	0	Finance & Public Protection	Resources - Miscellaneous
B0010	200004473648	former Totfstead Primary School,Sutterton Drove,Amber Hill,Boston,PE20 3RQ	7600	551	Land/Buildings	Freehold				Y		523041	347069	Finance & Public Protection	Resources - Miscellaneous
E1304	100032079943	Mablethorpe Ruskin Court former Day Centre,Ruskin Road,Mablethorpe,LN12 1BP	4200	416	Land/Buildings	Freehold				Y		550149	385196	Finance & Public Protection	Resources - Miscellaneous
E1400	10023187413	Site of former SEC, Birch Road,Birch Road,Louth,LN11 8DU	14210	383	Land/Buildings	Freehold				Y		533954	387299	Finance & Public Protection	Resources - Miscellaneous
E1503	100032079127	Louth former SEC at Wallis House,Birch Road,Louth,LN11 8DU	14210	0	Land only	Freehold				Y		533989	387162	Finance & Public Protection	Resources - Miscellaneous
E4138	10008525674	Louth,Keily House,Gresley Road, Off Stewton Lane,Louth,LN11 8FG	5631	1922	Land/Buildings	Freehold				Y		533670	386808	Finance & Public Protection	Resources - Miscellaneous
H0011/SR2	100032173091	South View Community P S,Reform Street,Crowland,Peterborough,PE6 0AN	5687	0	Land/Buildings	Freehold				Y		523966	309767	Finance & Public Protection	Resources - Miscellaneous
L0031	235011900	Lincoln Former Lowfields Infant School,248 Calder Road,Lincoln,LN5 9LT	12400	1083	Land/Buildings	Freehold				Y		496270	366762	Finance & Public Protection	Resources - Miscellaneous
L4119	235028040	Judges Lodgings,Castle Hill,Lincoln,LN1 3AA	700	762	Land/Buildings	Freehold	Y					497602	371832	Finance & Public Protection	Resources - Miscellaneous
L4162	235026003	Resources Properties,22-30 Portland Street,Lincoln,LN5 7JX	1639	627	Land/Buildings	Freehold				Y		497465	370652	Finance & Public Protection	Resources - Miscellaneous
L4165	235028968	University of Lincoln Site,Brayford Pool,Lincoln,LN6 7TS	159790	0	Land only	Freehold				Y		497038	371142	Finance & Public Protection	Resources - Miscellaneous
N0150/SR2	10006503376	Billinghay site of former Lafford High School,Fen Road,Billinghay,Lincoln,LN4 4HU	0	85	Land/Buildings	Freehold				Y		515241	355214	Finance & Public Protection	Resources - Miscellaneous
N1902	10006519731	Former Jubilee Centre,Eastgate,Sleaford,NG34 7EN	600	161	Land/Buildings	Freehold				Y		507455	346241	Finance & Public Protection	Resources - Miscellaneous
S2000	100032157828	Bourne former Library, South Street,Bourne,PE10 9LY	600	237	Land/Buildings	Freehold				Y		509651	319873	Finance & Public Protection	Resources - Miscellaneous
S4500	100032157805	Bourne former Sessions House (Town Hall),North Street,Bourne,PE10 9AE	344	507	Land/Buildings	Freehold				Y		509612	320196	Finance & Public Protection	Resources - Miscellaneous
W1003		Surplus Land Adjacent to Healthline House,Cliff Road,Welton,Lincoln,LN2 3JN	5661	0	Land only	Freehold				Y		500700	379749	Finance & Public Protection	Resources - Miscellaneous
W5001	10034696313	The Bridge (aka The Toll House),142 Bridge Street,Gainsborough,DN21 1LP	2101	387	Land/Buildings	Freehold				Y		481500	389100	Finance & Public Protection	Resources - Miscellaneous
L2002	235014176	Bracebridge Library,Newark Road,Lincoln,LN5 8PE	300	129	Land/Buildings	Leasehold	Y					496845	368499	Finance & Public Protection	Resources - Miscellaneous
B0013/SR1	10002213686	Boston Carlton Centre (Units 1 Learning Disability Service Offices),Carlton Road,Boston,PE21 8LN	5254	279	Land/Buildings	Freehold	Y					531835	344561	Finance & Public Protection	Resources - Office Accommodation
B0013/SR2	10002213686	Boston Carlton Centre,Carlton Road,Boston,PE21 8LN	0	304	Land/Buildings	Freehold	Y					531865	344594	Finance & Public Protection	Resources - Office Accommodation
B0013/SR3	10002213686	Boston Carlton Centre (Unit 3 The Pilgrim School),Laughton Road,Boston,PE21 8LN	0	289	Land/Buildings	Freehold	Y					531865	344594	Finance & Public Protection	Resources - Office Accommodation
B0013/SR4	10002213686	Boston Carlton Centre (Unit 4 East Area Youth Office),Carlton Road,Boston,PE21 8LN	0	90	Land/Buildings	Freehold	Y					531865	344594	Finance & Public Protection	Resources - Office Accommodation
B0013/SR5	10002213686	Boston Carlton Centre (Unit 5 Carlton Road Youth Centre),Carlton Road,Boston,PE21 8LN	0	416	Land/Buildings	Freehold	Y					531865	344594	Finance & Public Protection	Resources - Office Accommodation
B0013/SR6	10002213686	Boston Carlton Centre (Unit 6 Lincolnshire Teaching & Learning Centre PRU),Carlton Road,Boston	0	465	Land/Buildings	Freehold	Y					531865	344594	Finance & Public Protection	Resources - Office Accommodation
B4114	10002213753	Boston Trading Standards,Unit 1 Endeavour Park, Gilbert Drive,Wyberton Fen,Boston,PE21 7TQ	2120	260	Land/Buildings	Freehold	Y					530318	343535	Finance & Public Protection	Resources - Office Accommodation
E0350	100032077841	Louth Service Centre,Warwick Road,Fairfield Industrial Estate,Louth,LN11 0YB	3939	622	Land/Buildings	Freehold				Y		523590	388878	Finance & Public Protection	Resources - Office Accommodation
E4103	10002102060	Lime House, Holmeleigh,Foundry Street,Horncaste,LN9 6AQ	0	556	Land/Buildings	Freehold	Y					526393	369321	Finance & Public Protection	Resources - Office Accommodation
E4118	100032260649	Skegness Library,23 & 23A Roman Bank,Skegness,PE25 2SA	900	607	Land/Buildings	Freehold	Y					556380	363484	Finance & Public Protection	Resources - Office Accommodation
E5006	10002117210	Horncaste Highways Depot,Hemningby Lane,Horncaste,LN9 5PN	16500	972	Land/Buildings	Freehold	Y					526125	370235	Finance & Public Protection	Resources - Office Accommodation
H5003	10002553522	Spalding Podge Hole Depot,Bourne Road,Spalding,PE11 3LL	12226	2327	Land/Buildings	Freehold	Y					521700	322100	Finance & Public Protection	Resources - Office Accommodation
H5005	10002541080	Spalding Connexions Centre,1 & 2 Station Street,Spalding,PE11 1EF	100	191	Land/Buildings	Freehold	Y					524498	322683	Finance & Public Protection	Resources - Office Accommodation
L4101	235027230	Lincoln County Offices,Main Building, Newland,Lincoln,LN1 1YL	21690	7325	Land/Buildings	Freehold	Y					497168	371452	Finance & Public Protection	Resources - Office Accommodation
L4102	235027912	County Offices (former Print Shop side entrance),Annexe D Newland,Lincoln,LN1 1YL	0	485	Land/Buildings	Freehold	Y					497208	371420	Finance & Public Protection	Resources - Office Accommodation
L4104	235027762	Lincoln County Offices,45 - 49 Newland,Lincoln,LN1 1YS	20300	650	Land/Buildings	Freehold	Y					497215	371373	Finance & Public Protection	Resources - Office Accommodation
L4105	235027912	County Offices (Print Shop front entrance),51 Newland,Lincoln,LN1 1YL	0	68	Land/Buildings	Freehold	Y					497196	371376	Finance & Public Protection	Resources - Office Accommodation
L4107	235054710	Lincoln Orchard House A,Orchard Street,Lincoln,LN1 1YL	0	1684	Land/Buildings	Freehold	Y					497227	371410		

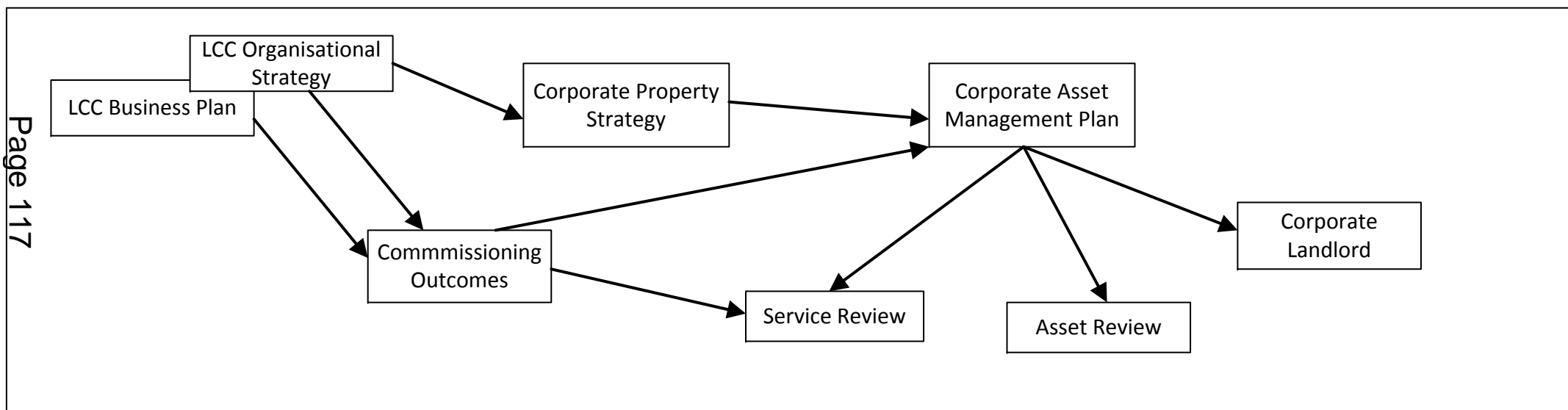
L4108	235054710	Lincoln Orchard House B, Orchard Street, Lincoln, LN1 1YL	0	3783	Land/Buildings	Freehold		Y		497227	371415	Finance & Public Protection	Resources - Office Accommodation
L4109	235027967	Unison Offices, 34 Orchard Street, Lincoln, LN1 1YL	0	290	Land/Buildings	Freehold	Y			497275	371460	Finance & Public Protection	Resources - Office Accommodation
L4110	235027967	County Offices, 35 Orchard Street, Lincoln, LN1 1XX	0	0	Land/Buildings	Freehold	Y			497277	371469	Finance & Public Protection	Resources - Office Accommodation
L4111	235056382	Lincoln Business Modernisation Unit, 6 Raucyby Terrace, Lincoln, LN1 1YL	0	352	Land/Buildings	Freehold	Y			497222	371477	Finance & Public Protection	Resources - Office Accommodation
L4112	235027885	Lincoln County Offices, 1 Raucyby Terrace, Lincoln, LN1 1YL	0	223	Land/Buildings	Freehold	Y			497269	371480	Finance & Public Protection	Resources - Office Accommodation
L4114	235056574	Lincoln County Offices, 13 The Avenue, Lincoln, LN1 1PA	0	298	Land/Buildings	Freehold	Y			497132	371526	Finance & Public Protection	Resources - Office Accommodation
L4115	235056575	Lincoln County Offices, 15 the Avenue, Lincoln, LN1 1PA	0	315	Land/Buildings	Freehold	Y			497139	371552	Finance & Public Protection	Resources - Office Accommodation
L4116		Lincoln County Offices, 17 the Avenue, Lincoln, LN1 1PA	0	291	Land/Buildings	Freehold	Y			497143	371561	Finance & Public Protection	Resources - Office Accommodation
L4117	235027783	Lincoln East Lodge, West Parade, Lincoln, LN1 1NU	0	96	Land/Buildings	Freehold	Y			497193	371547	Finance & Public Protection	Resources - Office Accommodation
L4118	235027784	Lincoln West Lodge, West Parade, Lincoln, LN1 1NU	0	97	Land/Buildings	Freehold	Y			497181	371551	Finance & Public Protection	Resources - Office Accommodation
L4123	235028514	Lincoln Register Office, 4 Lindum Road, Lincoln, LN2 1NN	1210	668	Land/Buildings	Freehold	Y			497779	371467	Finance & Public Protection	Resources - Office Accommodation
L4129		Lincoln County Offices Annexe A, The Old Vicarage, West Parade, Lincoln, LN1 1NU	0	507	Land/Buildings	Freehold	Y			497221	371534	Finance & Public Protection	Resources - Office Accommodation
L4130		Lincoln County Offices Annexe B, West Parade, Lincoln, LN1 1NU	0	92	Land/Buildings	Freehold	Y			497203	371532	Finance & Public Protection	Resources - Office Accommodation
L4133	235028815	Lincoln Archives Accommodation, 12 Friars Lane, Lincoln, LN2 5AL	0	133	Land/Buildings	Freehold	Y			497880	371272	Finance & Public Protection	Resources - Office Accommodation
L4140	235027885	Lincoln County Offices, 2 Raucyby Terrace, Lincoln, LN1 1YL	0	110	Land/Buildings	Freehold	Y			497264	371481	Finance & Public Protection	Resources - Office Accommodation
L4145	235027202	Lincoln County Offices, 9 - 11 The Avenue, Lincoln, LN1 1PA	0	562	Land/Buildings	Freehold	Y			497128	371509	Finance & Public Protection	Resources - Office Accommodation
L4166	235029020	Crown House, Grantham Street, Lincoln, LN2 1BD	1438	1174	Land/Buildings	Freehold	Y			497731	371460	Finance & Public Protection	Resources - Office Accommodation
L4167		Lancaster House, 36 Orchard Street, Lincoln, LN1 1YZ	2172	2290	Land/Buildings	Freehold		Y		497261	371514	Finance & Public Protection	Resources - Office Accommodation
N4101	10006520025	Sleaford County Offices, Eastgate, Sleaford, NG34 7EB	13220	4878	Land/Buildings	Freehold	Y			507119	345866	Finance & Public Protection	Resources - Office Accommodation
S4118	100032118930	Grantham Grange House, 46 Union Street, Grantham, NG31 6NZ	1500	636	Land/Buildings	Freehold	Y			491168	335998	Finance & Public Protection	Resources - Office Accommodation
W4112		Caistor former Fire Station, Mill Lane, Caistor, LN7 6UB	0	48	Land/Buildings	Freehold		Y		511949	401314	Finance & Public Protection	Resources - Office Accommodation
W5000	10034696161	Caistor former Highways Depot, Mill Lane, Caistor, LN7 6UB	0	40	Land/Buildings	Freehold		Y		511950	401304	Finance & Public Protection	Resources - Office Accommodation
W5005	10034688605	Riseholme Lincs Laboratory, St. Georges Lane, Riseholme, Lincoln, LN2 2LQ	4657	1033	Land/Buildings	Freehold	Y			497872	374496	Finance & Public Protection	Resources - Office Accommodation
B4116	100032246443	Boston Municipal Buildings West Street - First & Second Floor Offices, Boston, PE21 8QR	628	0	Land/Buildings	Leasehold	Y			532597	343908	Finance & Public Protection	Resources - Office Accommodation
B4117	100032246443	Boston Municipal Buildings (Register Office), West Street - Ground Floor Offices, Boston, PE21 8QR	97	71	Land/Buildings	Leasehold	Y			532596	343910	Finance & Public Protection	Resources - Office Accommodation
B5005	100032246443	Highways Offices (The Co-op Building), 46 West Street - First Floor Offices, Boston, PE21 8QR	311	342	Land/Buildings	Leasehold	Y			532597	343908	Finance & Public Protection	Resources - Office Accommodation
E4133	100032079236	Louth Registry Office at Town Hall, Eastgate, Louth, LN11 9NH	0	147	Land/Buildings	Leasehold	Y			532833	387458	Finance & Public Protection	Resources - Office Accommodation
E4137	100032169335	Coroner's Office, Lindum House, 10 Queen Street, Spilsby, PE23 5JE	181	409	Land/Buildings	Leasehold	Y			540355	366170	Finance & Public Protection	Resources - Office Accommodation
H1905	10002552572	Spalding Registration Office, Lindon House, 1 Bath Lane, Spalding, PE11 1TQ	250	168	Land/Buildings	Leasehold	Y			524924	322612	Finance & Public Protection	Resources - Office Accommodation
L4106	235050156	Lincoln City Hall, Beaumont Fee, Lincoln, LN1 1DD	0	2727	Land/Buildings	Leasehold	Y			497300	371420	Finance & Public Protection	Resources - Office Accommodation
L4152	235033340	Unit 7, Witham Park House, Waterside South, Lincoln, LN5 7JN	0	1052	Land/Buildings	Leasehold	Y			498494	370929	Finance & Public Protection	Resources - Office Accommodation
L4161	235033340	Unit 4, Witham Park House, Waterside South, Lincoln, LN5 7JN	0	786	Land/Buildings	Leasehold	Y			498540	370928	Finance & Public Protection	Resources - Office Accommodation
N2016	10006530538	Lexicon House, North Hykeham Technology Park, Stephenson Road, Off Station Road, North Hykeham, Lincoln, LN4 1EF	2460	1300	Land/Buildings	Leasehold	Y			493932	367691	Finance & Public Protection	Resources - Office Accommodation
N4112	100030853851	North Hykeham Richmond House, Richmond Drive, North Hykeham, Lincoln, LN6 8QY	500	378	Land/Buildings	Leasehold	Y			494574	367166	Finance & Public Protection	Resources - Office Accommodation
N4113	10006530870	South Hykeham Unit 3 Roman Way, Gateway Park - Training Centre & Offices, South Hykeham, Lincoln, LN4 1EF	1958	509	Land/Buildings	Leasehold	Y			492356	365226	Finance & Public Protection	Resources - Office Accommodation
N4115		Sleaford, Kesteven Street, Sleaford, NG34 7EF	0	371	Land/Buildings	Leasehold	Y			506984	346029	Finance & Public Protection	Resources - Office Accommodation
S4110	100032175088	Stamford Register Offices, 2 St Marys Hill, Stamford, PE9 2DR	0	289	Land/Buildings	Leasehold	Y			503053	306998	Finance & Public Protection	Resources - Office Accommodation
S4111	100032175942	Stamford Social Care District Offices, 38 North Street, Stamford, PE9 1AA	1100	539	Land/Buildings	Leasehold	Y			502834	307248	Finance & Public Protection	Resources - Office Accommodation
S4112	100032119820	Trading Standards / Youth Offending Services, The Old Barracks, Sandon Road, Grantham, NG31 9JL	489	424	Land/Buildings	Leasehold	Y			492097	335893	Finance & Public Protection	Resources - Office Accommodation
S4113	100032119135	Grantham Register Office, Totemic House, Springfield Business Park, Grantham, NG31 7BG	0	129	Land/Buildings	Leasehold	Y			491095	334299	Finance & Public Protection	Resources - Office Accommodation
S4114	100032157649	South Kesteven Community Point, Corn Exchange, Market Place, Bourne, PE10 9EQ	0	682	Land/Buildings	Leasehold	Y			509674	320178	Finance & Public Protection	Resources - Office Accommodation
W4115	10034694487	Richmond House Register Office, Morton Terrace, Gainsborough, DN21 2RJ	0	152	Land/Buildings	Leasehold	Y			481374	390920	Finance & Public Protection	Resources - Office Accommodation
W4115	10013810761	Touchdown Office, The Guildhall (Ground Floor), Marshall's Yard, Gainsborough, DN21 2NA	74	71	Land/Buildings	Leasehold	Y			481705	389901	Finance & Public Protection	Resources - Office Accommodation
W4116	10013810761	Gainsborough, The Guildhall (First Floor Offices), Marshall's Yard, Gainsborough, DN21 2NA	165	165	Land/Buildings	Leasehold	Y			481705	389901	Finance & Public Protection	Resources - Office Accommodation
W9005	100032253657	Offices at Festival Hall, Caistor Road, Market Rasen, LN8 3HT	89	89	Land/Buildings	Leasehold	Y			510562	389273	Finance & Public Protection	Resources - Office Accommodation
E5011	10008521233	Manby Depot & Offices, Middlegate, Manby, Louth, LN11 8SU	18620	967	Land/Buildings	Mixed Tenure	Y			539333	387243	Finance & Public Protection	Resources - Office Accommodation
H4111	100032158382	Spalding The Vista, Churchgate, Spalding, PE11 2RA	3240	644	Land/Buildings	Mixed Tenure	Y			524929	322416	Finance & Public Protection	Resources - Office Accommodation
L1901	10002213043	Boston Itinerant Traveller's Site, Redstone Caravan Park, Off Wyberton West Road, Boston, PE21 8JA	11400	0	Land/Buildings	Freehold		Y		532346	343244	Finance & Public Protection	Resources - Traveller's Sites
L1903	235053251	Lincoln Itinerant Traveller's Site, Washingborough Road, Lincoln, LN4 1EF	55300	0	Land/Buildings	Freehold		Y		498578	370458	Finance & Public Protection	Resources - Traveller's Sites
S1904	10007260190	Grantham Itinerant Traveller's Site, Spitalgate Hill, Grantham, NG31 6HT	7200	0	Land/Buildings	Freehold		Y		491894	334450	Finance & Public Protection	Resources - Traveller's Sites
W1901	100030957757	Gainsborough Itinerant Traveller's Site, Summerrgangs Lane, Gainsborough, DN21 1AH	12000	567	Land/Buildings	Freehold		Y		481670	388382	Finance & Public Protection	Resources - Traveller's Sites
E0163	100032078099	North Somercotes Birkbeck College, Keeling Street, North Somercotes, Louth, LN11 7PN	40800	3440	Land/Buildings	Freehold	Y			541938	396498	Children's Services	Secondary Schools
H0153	100032162774	The Peele Community College, 84 Little London, Long Sutton, Spalding, PE12 9LF	87600	8739	Land/Buildings	Freehold	Y			543654	323889	Children's Services	Secondary Schools
H0153/SR2	100032162774	The Peele Community College, 84 Little London, Long Sutton, Spalding, PE12 9LF	0	0	Land/Buildings	Freehold	Y			543654	323889	Children's Services	Secondary Schools
H0156	10002542023	Spalding High School, Stonegate, Spalding, PE11 2PJ	35580	9093	Land/Buildings	Freehold	Y			525287	322236	Children's Services	Secondary Schools
W0155	10034694593	Queen Elizabeth's High School Playing Field, Little Belt, Gainsborough, DN21 2ST	121983	13517	Land/Buildings	Freehold	Y			481320	391052	Children's Services	Secondary Schools
W0155/SR2	10034694593	Queen Elizabeth's High School Playing Field, Little Belt, Gainsborough, DN21 2ST	29989	0	Land/Buildings	Freehold	Y			481320	391052	Children's Services	Secondary Schools
E0160	100032079223	Louth Monks' Dyke Tennyson College, Monks' Dyke Road, Louth, LN11 9AW	62026	10628	Land/Buildings	Leasehold	Y			533410	387399	Children's Services	Secondary Schools
E0160/SR2	100032079223	Louth Monks' Dyke Tennyson College, Monks' Dyke Road, Louth, LN11 9AW	30828	80	Land/Buildings	Leasehold	Y			533410	387399	Children's Services	Secondary Schools
E0162	100032259995	Mablethorpe Campus, Monks' Dyke Tennyson College, Seaholme Road, Mablethorpe, LN12 2DF	50579	4154	Land/Buildings	Leasehold	Y			550912	384322	Children's Services	Secondary Schools
W0154	100032253403	Cherry Willingham Community School, Croft Lane, Cherry Willingham, Lincoln, LN3 4JP	73100	6836	Land/Buildings	Leasehold	Y			503021	373255	Children's Services	Secondary Schools
B0250	10002213685	Boston John Fielding Community Special School, Ashlawn Drive, Boston, PE21 9PX	5100	1159	Land/Buildings	Freehold	Y			533642	344665	Children's Services	Special Schools
H0250	100032159469	Gosberton House School, Westhorpe Road, Gosberton, Spalding, PE11 4EW	17500	1774	Land/Buildings	Freehold	Y			523619	331708	Children's Services	Special Schools
H0251	100032158417	The Priory School, Neville Avenue, Spalding, PE11 2EH	27800	2758	Land/Buildings	Freehold	Y			525780	322658	Children's Services	Special Schools
H0251/SR2	100032158417	The Priory School, Neville Avenue, Spalding, PE11 2EH	0	0	Land/Buildings	Freehold	Y			525780	322658	Children's Services	Special Schools
H0252	100032157985	Spalding The Garth School, Pinchbeck Road, Spalding, PE11 1QF	8100	1156	Land/Buildings	Freehold	Y			524882	323339	Children's Services	Special Schools
L0250	235032477	St Francis Community Special School, Wickenby Crescent, Lincoln, LN1 3JT	17880	4763	Land/Buildings	Freehold	Y			497500	373300	Children's Services	Special Schools
L0250/SR2	235032477	St Francis Community Special School, Wickenby Crescent, Lincoln, LN1 3JT	1080	110	Land/Buildings	Freehold	Y			497500	373300	Children's Services	Special Schools
L0254	235008034	Lincoln St Christopher's School, Hykeham Road, Lincoln, LN6 8AR	22800	3591	Land/Buildings	Freehold	Y			495759	367624	Children's Services	Special Schools
L0254/SR2	235008034	Lincoln St Christopher's School, Hykeham Road, Lincoln, LN6 8AR	2500	563	Land/Buildings	Freehold	Y			495759	367624	Children's Services	Special Schools
L0257	235058916	Lincoln The Pilgrim School, Carrington Drive, Lincoln, LN6 0DE	1586	359	Land/Buildings	Freehold	Y			494979	369418	Children's Services	Special Schools
S0250	100032157799	The Willoughby School, South Road, Bourne, PE10 9JE	9494	2231	Land/Buildings	Freehold	Y			509939	319515	Children's Services	Special Schools
W0252	10013816454	Aegir Community School, Sweyn Lane, Off Corringham Road, Gainsborough, DN21 1PB	17726	3614	Land/Buildings	Freehold	Y			482820	390978	Children's Services	Special Schools
N0251	100032122288	The Ash Villa School, Willoughby Road, Greylees, South Raucyby, Sleaford, NG34 8PP	331	371	Land/Buildings	Leasehold	Y			503852	343894	Children's Services	Special Schools
B4702		Boston Waste Transfer Station, Slippery Gout Lane, Boston, PE21 7SQ	15204	3096	Land/Buildings	Freehold	Y			534088	341646	Environment & Economy	Waste Services
E4705	10002542019	Tattershall Thorpe former Waste Disposal Site, Tattershall Road, Tattershall Thorpe, Lincoln, LN10 6L	40800	0	Land/Buildings	Freehold	Y			523174	360199	Environment & Economy	Waste Services
E4706		Cowbank former Landfill Site, Cowbank, Off Richmond Drive, Skegness, PE25 3AN	54660	0	Land/Buildings	Freehold	Y			555602	361891	Environment & Economy	Waste Services
E4707	10002123251	Skegness HWRC, Warth Lane, Lincoln Road, Skegness, PE25 2JS	4170	0	Land/Buildings	Freehold	Y			555135	364341	Environment & Economy	Waste Services
E4711		Alford Former Waste Disposal Site, Off Hanby Lane, Alford, LN13 9BN	26600	0	Land/Buildings	Freehold	Y			546020	376008	Environment & Economy	Waste Services
E4713	10008529988	Louth WTS, Bolingbroke Road, Fairfield Industrial Estate, Louth, LN11 0WA	17650	0	Land/Buildings	Freehold		Y		532884	389212	Environment & Economy	Waste Services
E4714		Louth HWRC, Bolingbroke Road, Fairfield Industrial Estate, Louth, LN11 0WA	5764	0	Land/Buildings	Freehold		Y		532899	389116	Environment & Economy	Waste Services

H4700	10002542019	Spalding HWRC,West Marsh Road,Spalding,PE11 2BB	4400	20	Land/Buildings	Freehold		Y			526138	324962	Environment & Economy	Waste Services
L4701	235046651	Lincoln HWRC,Great Northern Terrace,Lincoln,LN5 8LG	8500	0	Land/Buildings	Freehold		Y			498696	370798	Environment & Economy	Waste Services
N4701		Sleaford Waste Transfer Station,Sleaford Enterprise Park, Pride Parkway,Sleaford,NG34 7EG	12770	1657	Land/Buildings	Freehold		Y			507316	346844	Environment & Economy	Waste Services
N4702		Sleaford HWRC,Sleaford Enterprise Park,Pride Parkway,Sleaford,NG34 7EG	12770	0	Land/Buildings	Freehold		Y			507236	346820	Environment & Economy	Waste Services
S4701	100032254519	Grantham HWRC,Mowbeck Way, Off Alexandra Road,Grantham,NG31 7AH	5640	0	Land/Buildings	Freehold		Y			490845	335313	Environment & Economy	Waste Services
S4702		Grantham Waste Transfer Station,Occupation Road,Gonerby Moor,Grantham,NG32 2BP	24310	0	Land/Buildings	Freehold		Y			489001	339169	Environment & Economy	Waste Services
S4703		Bourne HWRC, South Fen Road,Bourne,PE10 0DN	7284	0	Land/Buildings	Freehold		Y			510760	319518	Environment & Economy	Waste Services
W4700		Nettleton former Waste Disposal Site,Woods Hill, Normanby Road,Nettleton,Caistor,LN7 6SZ	87860	0	Land/Buildings	Freehold		Y			510948	399086	Environment & Economy	Waste Services
W4702		Barlings former Waste Disposal Site,Barlings Lane,Barlings, Langworth,Lincoln,LN3 5DQ	62840	0	Land/Buildings	Freehold		Y			507262	375593	Environment & Economy	Waste Services
W4703	10090696022	Market Rasen HWRC,Gallamore Lane Industrial Estate,Market Rasen,LN8 3HA	12534	0	Land/Buildings	Freehold		Y			510070	389562	Environment & Economy	Waste Services
W4704		Gainsborough Waste Transfer Station Site,Marshall Way, Somerby Park Industrial Estate,Gainsborough,NG16 1JG	12300	1657	Land/Buildings	Freehold		Y			483181	389587	Environment & Economy	Waste Services
W4705		Gainsborough HWRC,Longwood Road, Corringham Road Industrial Estate,Gainsborough,DN21 1C	11960	57	Land/Buildings	Freehold		Y			483168	390024	Environment & Economy	Waste Services
N4703		South Hykeham Waste Transfer Station,Boundary Lane,South Hykeham,Lincoln,LN6 9NQ	0	0	Land/Buildings	Leasehold	Y				492902	364815	Environment & Economy	Waste Services
L4702		Lincoln Energy From Waste Site,Whisby Road,Lincoln,LN6 3QZ	34010	0	Land/Buildings	Mixed Tenure	Y				493134	367825	Environment & Economy	Waste Services
B0308	100032164647	Boston Focus 1 Youth Centre,Mill Road,Boston,PE21 0HF	3570	377	Land/Buildings	Freehold		Y			534021	343422	Children's Services	Youth Centre
E0301	10008528330	Horncastle Youth Centre,Cagthorpe Buildings, Willow Road,Horncastle,Skegness,LN9 6DZ	2600	589	Land/Buildings	Freehold		Y			525846	369448	Children's Services	Youth Centre
E0303	100032079113	Louth Youth Centre,Park Avenue,Louth,LN11 8BY	3400	336	Land/Buildings	Freehold		Y			534048	387816	Children's Services	Youth Centre
E0305	100032078099	North Somercotes Youth Centre, John Birkbeck Sch,Keeling Street,North Somercotes,Louth,LN11	0	163	Land/Buildings	Freehold		Y			541994	396589	Children's Services	Youth Centre
E0306	10006521893	Skegness Youth Centre,Briar Way,Skegness,PE25 3NR	3000	286	Land/Buildings	Freehold		Y			556490	363099	Children's Services	Youth Centre
E0309	100032261201	Wragby Youth Centre,Church Street,Wragby,Market Rasen,LN8 5RA	22000	657	Land/Buildings	Freehold		Y			513490	377952	Children's Services	Youth Centre
E1908	100030764160	Coningsby Youth Centre,24 Silver Street,Coningsby,Lincoln,LN4 4SG	500	108	Land/Buildings	Freehold		Y			522341	357951	Children's Services	Youth Centre
H0300	100032161406	Holbeach Youth Centre,Boston Road,Holbeach,Spalding,PE12 7LR	3000	833	Land/Buildings	Freehold		Y			535784	325006	Children's Services	Youth Centre
H0301	100032158318	Spalding Youth Centre,Westlode Street,Spalding,PE11 2AE	500	538	Land/Buildings	Freehold		Y			524880	322833	Children's Services	Youth Centre
L0305	235041879	St Giles Youth Centre,Swift Gardens,Lincoln,LN2 1NN	2000	334	Land/Buildings	Freehold		Y			499125	373013	Children's Services	Youth Centre
L0316	235003086	Birchwood Youth Centre,Larchwood Crescent,Lincoln,LN6 0NL	0	368	Land/Buildings	Freehold		Y			493327	369757	Children's Services	Youth Centre
L0331	235054776	Youth Matters,Riseholme Road,Lincoln,LN1 3SP	7264	351	Land/Buildings	Freehold		Y			497462	373029	Children's Services	Youth Centre
N0301	100032089829	North Hykeham Youth Centre,Middle Street,North Hykeham,Lincoln,LN6 9QX	3400	592	Land/Buildings	Freehold		Y			494681	365844	Children's Services	Youth Centre
N0302	10006521893	Ruskington Youth Centre,High Street South,Ruskington,Sleaford,NG34 9DY	900	222	Land/Buildings	Freehold		Y			508518	350992	Children's Services	Youth Centre
S0300	100032157599	Bourne Youth Centre,Queen's Road,Bourne,PE10 9DX	0	414	Land/Buildings	Freehold		Y			509946	320656	Children's Services	Youth Centre
S0302	100032119285	Earlsfield Youth Centre,Trent Road,Grantham,NG31 7XQ	2500	442	Land/Buildings	Freehold		Y			489960	334756	Children's Services	Youth Centre
S0306	100032119913	Grantham Youth Centre,New Beacon Road,Grantham,NG31 9LD	2583	802	Land/Buildings	Freehold		Y			492522	336404	Children's Services	Youth Centre
W0161B	100032076194	Sturton By Stow Youth Centre,School Lane,Sturton By Stow,Lincoln,LN1 2BY	0	0	Land/Buildings	Freehold		Y			489013	380974	Children's Services	Youth Centre
W0300	100032084157	Bardney Youth Centre,Harvey Kent Gardens,Bardney,Lincoln,LN3 5TL	1600	230	Land/Buildings	Freehold		Y			512528	369609	Children's Services	Youth Centre
W0302	100032083920	Cherry Willingham Youth Centre,Croft Lane,Cherry Willingham,Lincoln,LN3 4JP	0	183	Land/Buildings	Freehold		Y			502964	373227	Children's Services	Youth Centre
W0305	10013811799	Keelby Youth Centre,Victoria Road,Keelby,Grimsby,DN41 8EH	800	122	Land/Buildings	Freehold		Y			516259	410008	Children's Services	Youth Centre
W0306	100032089905	Cuboid Youth Centre,Grimsby Road,Caistor,LN7 6QZ	0	0	Land/Buildings	Freehold		Y			512131	401420	Children's Services	Youth Centre
W0307	100032259995	Mablethorpe Youth Centre,Seaholme Road,Mablethorpe,LN12 2DF	0	219	Land/Buildings	Leasehold	Y				550965	384267	Children's Services	Youth Centre
W0308	10006509849	Branston Youth Wing,Station Road,Branston,Lincoln,LN4 1LH	0	174	Land/Buildings	Leasehold	Y				502516	368101	Children's Services	Youth Centre
W0309	200001339047	Market Rasen Youth Centre,Willingham Road,Market Rasen,LN8 3RF	0	160	Land/Buildings	Leasehold	Y				511458	388715	Children's Services	Youth Centre
W0309	100032253511	The Graham Matthews Youth Centre,Lincoln Road,Welton,Lincoln,LN2 3JB	338	190	Land/Buildings	Leasehold	Y				501225	379339	Children's Services	Youth Centre
W0314	10013816988	The Valley Youth Centre,Sweyn Lane, Off Corringham Road,Gainsborough,DN21 1PB	0	250	Land/Buildings	Leasehold	Y				482756	390920	Children's Services	Youth Centre

LCC Strategy for Property 2015-18 - Context

In 2011 the newly formed Corporate Property Service developed a strategy which stated plans to consolidate directorate policies and processes to enable corporate asset management. An ambition at the time was a move to develop this further with partners, building relationships to open up further opportunities for joint working. The **2011 document** remains relevant as it provides further context for the drivers and objectives of a corporate property team. In 2014, following a substantial rationalisation programme and a lot of work to embed property as a corporate strategic resource we are beginning to realise this earlier ambition; building relationships and working with partners to enable new solutions.

In 2014 the strategy is updated to reflect current objectives, make it more accessible to officers and partners, and focus the Corporate Property service on delivering outcomes in line with the new organisation structure. This will impact the next update to the Corporate Asset Management Plan (CAMP) which will also need to reflect this new way of working. The diagram below updates one in the CAMP and shows the relationship between corporate strategies and the work of Corporate Property:

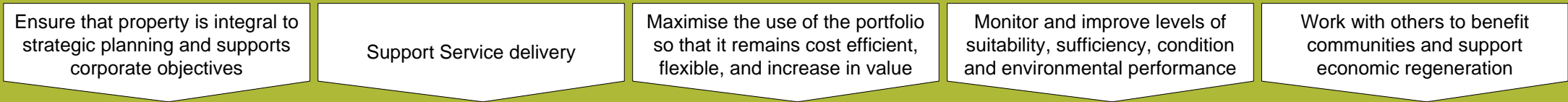


Lincolnshire County Council has a defined purpose as stated in the Business Plan and Organisational Strategy. Each strategic Corporate Property aim directly contributes towards an element of the LCC purpose, as can be seen in the strategy. This ensures focus and alignment with other key documents.

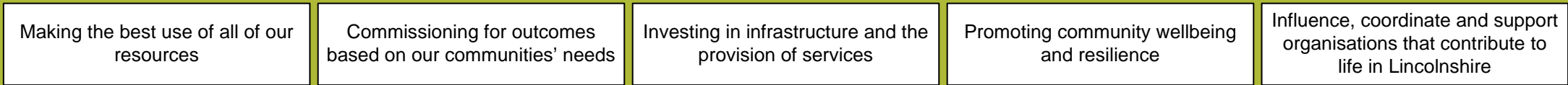
Locally, Corporate Property has a new revenue savings target and so *maximising the use of assets* remains a major priority, with a programme of rationalisation projects running in Lincoln over the next two years. The service has taken on responsibility for schools asset management and this is one reason why *supporting service delivery* is one of the key aims in this update. With a greater emphasis on construction as well as intensification of existing property, the service intends to work even closer alongside services to ensure that property acts an enabler and not a constraint. In light of all the change planned over the next few years, it is critical that the remaining portfolio is *performing* to a high standard and remains fit for purpose. Finally the ongoing work to mobilise the new contract with VINCIMouchel should provide further opportunity to innovate and work flexibly with our partner, and with other public sector partners in Lincolnshire.

Lincolnshire County Council Strategy for Property 2015-18

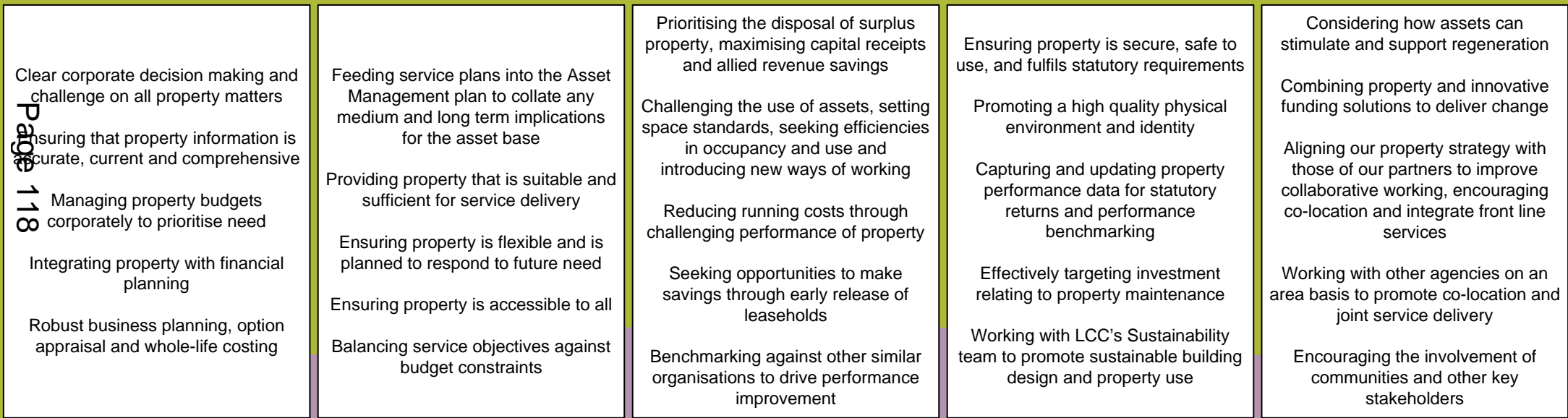
Delivers corporate objectives by understanding our customers and property estate applying challenge to provide an estate that is fit for purpose



This supports the Lincolnshire County Council purpose...



This is delivered through...



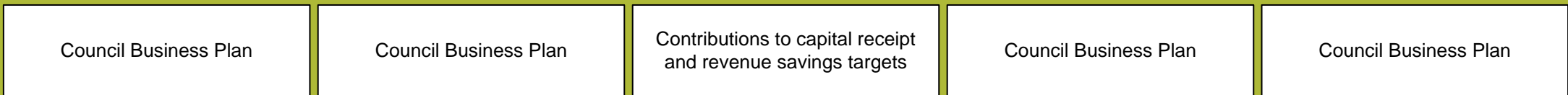
This establishes...

A high performing property portfolio that will be flexible, adaptable and sustainable in a rapidly changing political and economic environment

We will measure this...

Using the relevant Corporate Property KPIs, and the two corporate performance indicators

And support it with...



Policy and Scrutiny

Open Report on behalf of Richard Wills, the Director responsible for Democratic Services

Report to:	Value for Money Scrutiny Committee
Date:	26 April 2016
Subject:	Value for Money Scrutiny Committee Work Programme

Summary:

This item enables the Committee to consider and comment on the content of its work programme for the coming year.

Actions Required:

To consider and comment on the work programme as set out in Appendix A to this report.

1. Background

The Committee's work programme for the coming year is attached at Appendix A to this report. The Committee is invited to consider and comment on the content of the work programme.

Work Programme Definitions

Set out below are the definitions used to describe the types of scrutiny, relating to the items on the Work Programme:

Budget Scrutiny - The Committee is scrutinising the previous year's budget, or the current year's budget or proposals for the future year's budget.

Pre-Decision Scrutiny - The Committee is scrutinising a proposal, prior to a decision on the proposal by the Executive, the Executive Councillor or a senior officer.

Performance Scrutiny - The Committee is scrutinising periodic performance, issue specific performance or external inspection reports.

Policy Development - The Committee is involved in the development of policy, usually at an early stage, where a range of options are being considered.

Consultation - The Committee is responding to (or making arrangements to) respond to a consultation, either formally or informally. This includes pre-consultation engagement.

Status Report - The Committee is considering a topic for the first time where a specific issue has been raised or members wish to gain a greater understanding.

Update Report - The Committee is scrutinising an item following earlier consideration.

Scrutiny Review Activity - This includes discussion on possible scrutiny review items; finalising the scoping for the review; monitoring or interim reports; approval of the final report; and the response to the report.

2. Conclusion

To consider and comment on the Work Programme.

3. Consultation

a) Policy Proofing Actions Required

This report does not require policy proofing.

4. Appendices

These are listed below and attached at the back of the report	
Appendix A	Value for Money Scrutiny Committee Work Programme

5. Background Papers

No background papers within Section 100D of the Local Government Act 1972 were used in the preparation of this report.

This report was written by Nigel West, who can be contacted on 01522 552840 or by e-mail at nigel.west@lincolnshire.gov.uk

VALUE FOR MONEY SCRUTINY COMMITTEE

Chairman: Councillor Mrs Angela Newton
Vice Chairman: Councillor Mrs Jackie Brockway

26 April 2016		
Item	Contributor	Purpose
Performance of the Corporate Support Services Contract	Judith Hetherington-Smith Chief Information and Commissioning Officer	Performance Scrutiny
County Council Property Assets – Overview of the Estate	Kevin Kendall County Property Officer	Status Report

21 June 2016		
Item	Contributor	Purpose
Performance of the Corporate Support Services Contract	Judith Hetherington-Smith Chief Information and Commissioning Officer	Performance Scrutiny

26 July 2016		
Item	Contributor	Purpose
Performance of the Corporate Support Services Contract	Judith Hetherington-Smith Chief Information and Commissioning Officer	Performance Scrutiny
Treasury Management Performance Quarter 4 (1 January to 31 March 2016) including Treasury Management Annual Report	Karen Tonge, Treasury Manager	Performance Scrutiny

Items to be scheduled

- People Strategy Update
- Voice of the Customer Annual Feedback Report
- Corporate Health and Safety Annual Report

For more information about the work of the Value of Money Scrutiny Committee please contact Nigel West, Head of Democratic Services and Statutory Scrutiny Officer, on 01522 552840 or by e-mail at nigel.west@lincolnshire.gov.uk

This page is intentionally left blank